

A.A.D.T. - 2022 = 3030
A.A.D.T. - 2025 = 3245
D.H.V. = 8.40%
T = 32.12%
V = 60 M.P.H.

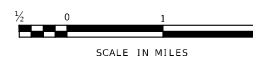
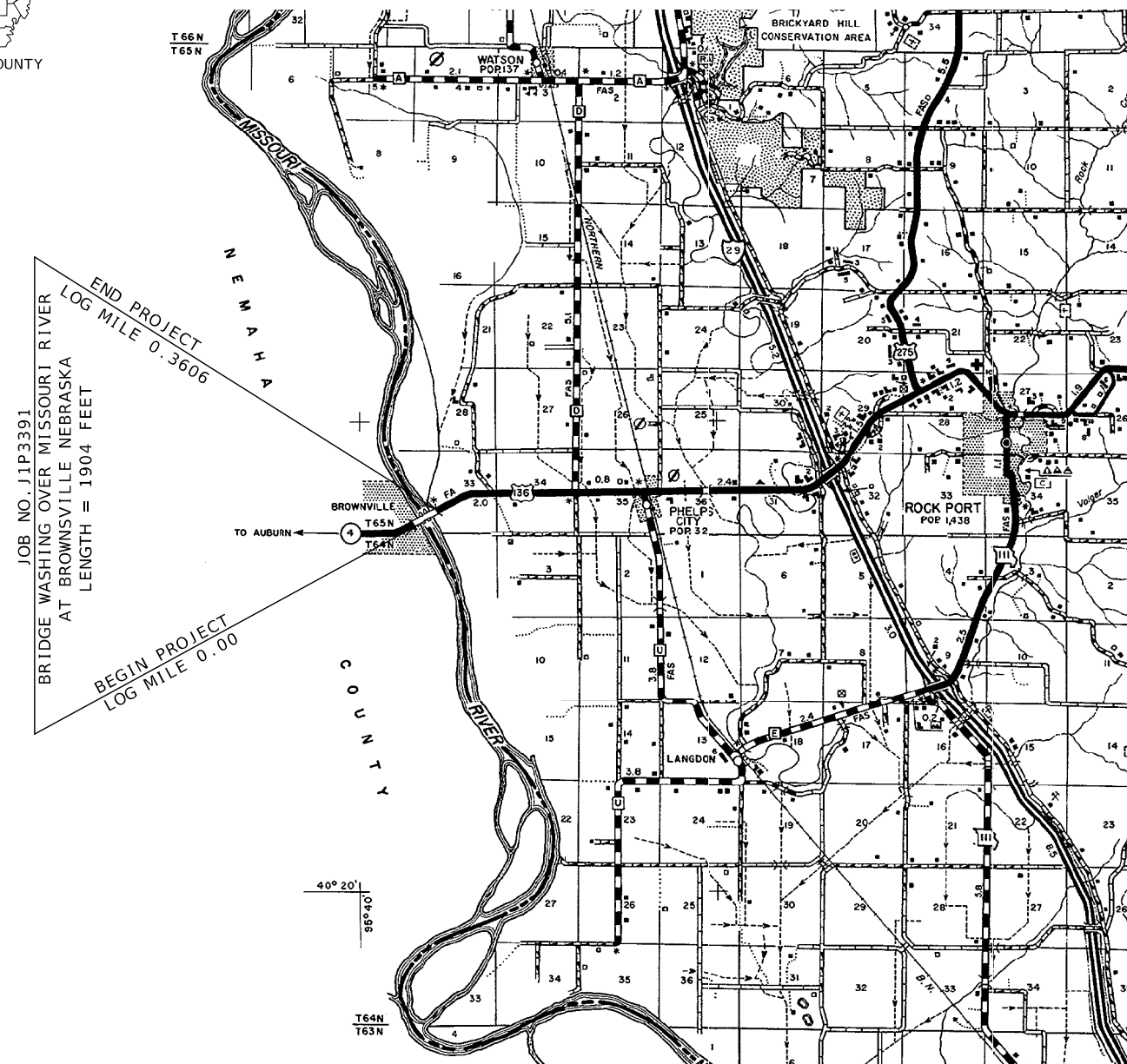
FUNCTIONAL CLASSIFICATION- MAJOR

NO RIGHT-OF-WAY ACQUIRED

	EXISTING	NEW
BUILDINGS AND STRUCTURES		
GUARD RAIL		
GUARD CABLE		
CONCRETE RIGHT-OF-WAY MARKER		
STEEL RIGHT-OF-WAY MARKER		
LOCATION SURVEY MARKER		
UTILITIES		
FIBER OPTICS	-FO-	-FO-
OVERHEAD CABLE TV	-OTV-	-OTV-
UNDERGROUND CABLE TV	-UTV-	-UTV-
OVERHEAD TELEPHONE	-OT-	-OT-
UNDERGROUND TELEPHONE	-UT-	-UT-
OVERHEAD POWER	-OE-	-OE-
UNDERGROUND POWER	-UE-	-UE-
SANITARY SEWER	-S-	-S-
STORM SEWER	-SS-	-SS-
GAS	-G-	-G-
WATER	-W-	-W-
MANHOLE		
FIRE HYDRANT		
WATER VALVE		
WATER METER		
DROP INLET		
DITCH BLOCK		
GROUND MOUNTED SIGN		
LIGHT POLE		
H-FRAME POWER POLE		
TELEPHONE PEDESTAL		
FENCE		
CHAIN LINK		
WOVEN WIRE		
GATE POST		
BENCHMARK		

NOTE: DASHED OR OPEN SYMBOLS INDICATE
EXISTING FEATURES

KEY MAP
LOCATION OF ATCHISON COUNTY



THE EXISTENCE AND APPROXIMATE LOCATION OF UTILITY FACILITIES KNOWN TO EXIST, AS SHOWN ON THE PLANS, ARE BASED ON THE BEST INFORMATION AVAILABLE TO THE COMMISSION AT THIS TIME. THIS INFORMATION IS PROVIDED BY THE COMMISSION "AS-IS" AND THE COMMISSION EXPRESSLY DISCLAIMS ANY REPRESENTATION OR WARRANTY AS TO THE COMPLETENESS, ACCURACY, OR SUITABILITY OF THE INFORMATION FOR ANY USE. RELIANCE UPON THIS INFORMATION IS DONE AT THE RISK AND PERIL OF THE USER, AND THE COMMISSION SHALL NOT BE LIABLE FOR ANY DAMAGES THAT MAY ARISE FROM ANY ERROR IN THE INFORMATION. IT IS, THEREFORE, THE RESPONSIBILITY OF THE CONTRACTOR TO VERIFY THE EXISTENCE, LOCATION AND STATUS OF ANY FACILITY. SUCH VERIFICATION INCLUDES DIRECT CONTACT WITH THE LISTED UTILITIES.

DESCRIPTION	SHEET NUMBER
TITLE SHEET -----	1
QUANTITIES (QU) (1 SHEET)-----	2
TRAFFIC CONTROL SHEETS (TC)-----	3-4

[illegible]


BEGINNING OF PROJECT	LOG MILE	0.00
END OF PROJECT	LOG MILE	0.3606

APPARENT LENGTH	1904 FEET
-----------------	-----------

EQUATIONS AND EXCEPTIONS:

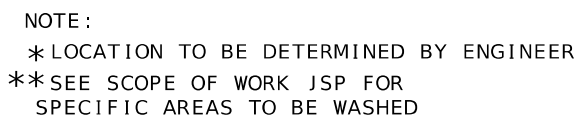
TOTAL CORRECTIONS	0.00 FEET
NET LENGTH OF PROJECT	1904 FEET
STATE LENGTH	0.3606 MILES

FOR INFORMATION ONLY	
ESTIMATED DISTURBED ACRES	0.0 ACRES

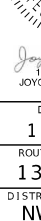
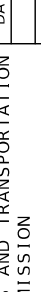


MISSOURI HIGHWAYS AND TRANSPORTATION
COMMISSION

105 WEST CAPITOL
JEFFERSON CITY, MO 65102
1-888-ASK-MODOT (1-888-275-6636)



TRAFFIC CONTROL
SHEET 1 OF 2

	
DATE PREPARED 11/6/2023	
ROUTE 136	STATE MO
DISTRICT NW	SHEET NO. 3
COUNTY ATCHISON	
JOB NO. J1P3391	
CONTRACT ID.	
PROJECT NO.	
BRIDGE NO.	
DESCRIPTION	DATE
	
MISSOURI HIGHWAYS AND TRANSPORTATION COMMISSION	
105 WEST CAPITOL JEFFERSON CITY, MO 65102 1-888-ASK-MODOT (1-888-275-6636)	

