

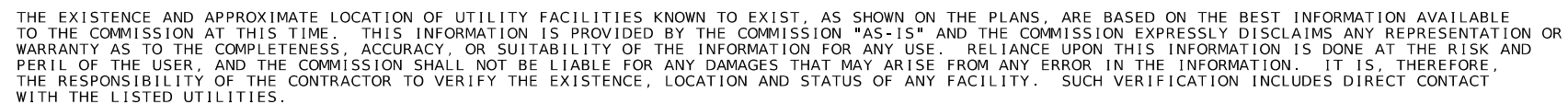
A.A.D.T. - 2023 = 3,041  
V = 55 M.P.H.

NO NEW RIGHT OF WAY

BUILDINGS AND STRUCTURES		
GUARD RAIL		
GUARD CABLE		
CONCRETE RIGHT-OF-WAY MARKER		
STEEL RIGHT-OF-WAY MARKER		
LOCATION SURVEY MARKER		
UTILITIES		
FIBER OPTICS	— FO —	— FO —
OVERHEAD CABLE TV	— OTV —	— OTV —
UNDERGROUND CABLE TV	— UTV —	— UTV —
OVERHEAD TELEPHONE	— OT —	— OT —
UNDERGROUND TELEPHONE	— UT —	— UT —
OVERHEAD POWER	— OE —	— OE —
UNDERGROUND POWER	— UE —	— UE —
SANITARY SEWER	— S —	— S —
STORM SEWER	— SS —	— SS —
GAS	— G —	— G —
WATER	— W —	— W —
MANHOLE		SAN 
FIRE HYDRANT		HYD 
WATER VALVE		WV 
WATER METER		WM 
DROP INLET		
DITCH BLOCK		
GROUND MOUNTED SIGN		SIGN 
LIGHT POLE		
H-FRAME POWER POLE		
TELEPHONE PEDESTAL		PED 
FENCE		
CHAIN LINK	— V —	
WOVEN WIRE	— X —	
GATE POST		
BENCHMARK		BM 

MISSOURI HIGHWAYS AND TRANSPORTATION COMMISSION  
PLANS FOR PROPOSED  
STATE HIGHWAY  
MILLER COUNTY

**KEY MAP**  
LOCATION OF MILLER COUNTY



TITLE SHEET .....	1
QUANTITIES (QU) (1 SHEET).....	2
SPECIAL SHEETS (SS).....	3-4
TRAFFIC CONTROL SHEETS (TC).....	5

TITLE SHEET .....	1
QUANTITIES (QU) (1 SHEET).....	2
SPECIAL SHEETS (SS).....	3-4
TRAFFIC CONTROL SHEETS (TC).....	5

DATE PREPARED 5/23/2024	
ROUTE 17	STATE MO
DISTRICT CD	SHEET NO. 1

COUNTY	MILLER
JOB NO.	JCDM0060
CONTRACT ID.	

PROJECT NO.
-------------

BRIDGE NO.[illegible]

BEGINNING OF PROJECT	LM 11.990
END OF PROJECT	LM 12.414

BEGINNING OF PROJECT	LM 11.990
END OF PROJECT	LM 12.414

APPARENT LENGTH	2,238.72 FEET
-----------------	---------------


EQUATIONS AND EXCEPTIONS:

NONE

TOTAL CORRECTIONS	0.00 FEET
NET LENGTH OF PROJECT	2,238.72 FEET
STATE LENGTH	0.424 MILES

FOR INFORMATION ONLY	
ESTIMATED DISTURBED ACRES	0.3 ACRES

MISSOURI HIGHWAYS AND TRANSPORTATION COMMISSION



**MoDOT**

105 WEST CAPITAL  
JEFFERSON CITY, MO 65102  
1-888-ASK-MODOT (1-888-275-6636)

CLEARING AND GRUBBING		
LOCATION	AREA	REMARKS
ROUTE 17	0.1 AC	BENT 3
TOTAL USE	0.1 AC 1 LUMP SUM	ACREAGE FOR INFORMATION PURPOSES ONLY SEE JSP

EXCAVATION		
LOCATION	CLASS 1 EXCAVATION (CY)	REMARKS
ROUTE 17	710	BENT 3 - 310 CY BELOW OHW / 400 CY ABOVE
TOTAL USE	710 710	

TYPE 2 ROCK BLANKET				
LOCATION	FURNISHING TYPE II ROCK BLANKET (CY)	PLACING TYPE II ROCK BLANKET (CY)	PERMANENT EROSION CONTROL GEOTEXTILE (SY)	REMARKS
ROUTE 17	1145	1145	1079	BENT 3
TOTAL USE	1145 1145	1145 1145	1079 1079	


CONSTRUCTION SIGNS						
SIGN NO	SIGN	SIZE (IN)	AREA (SF)	QTY (EA)	TOTAL AREA (SF)	DESCRIPTION
2	WO20-1	48 x 48	16	2	32	ROAD WORK AHEAD
9	WO8-6c	48 x 48	16	2	32	TRUCK ENTRANCE
616-10.05 CONSTRUCTION SIGNS				TOTAL USE	64 64	

MOBILIZATION
1 LUMP SUM

ADDITIONAL MOBILIZATION FOR SEEDING
4 EACH

CONTRACTOR SURVEYING AND STAKING
1 LUMP SUM


SEEDING AND MULCHING			
LOCATION	SEEDING COOL SEASON GRASSES (ACRE)	MULCHING (ACRE)	REMARKS
ROUTE 17	0.3	0.3	ALL DISTURBED ERODIBLE AREAS
TOTAL USE	0.3 1 LUMP SUM	0.3 1 LUMP SUM	ACREAGE FOR INFORMATION PURPOSES ONLY SEE JSP



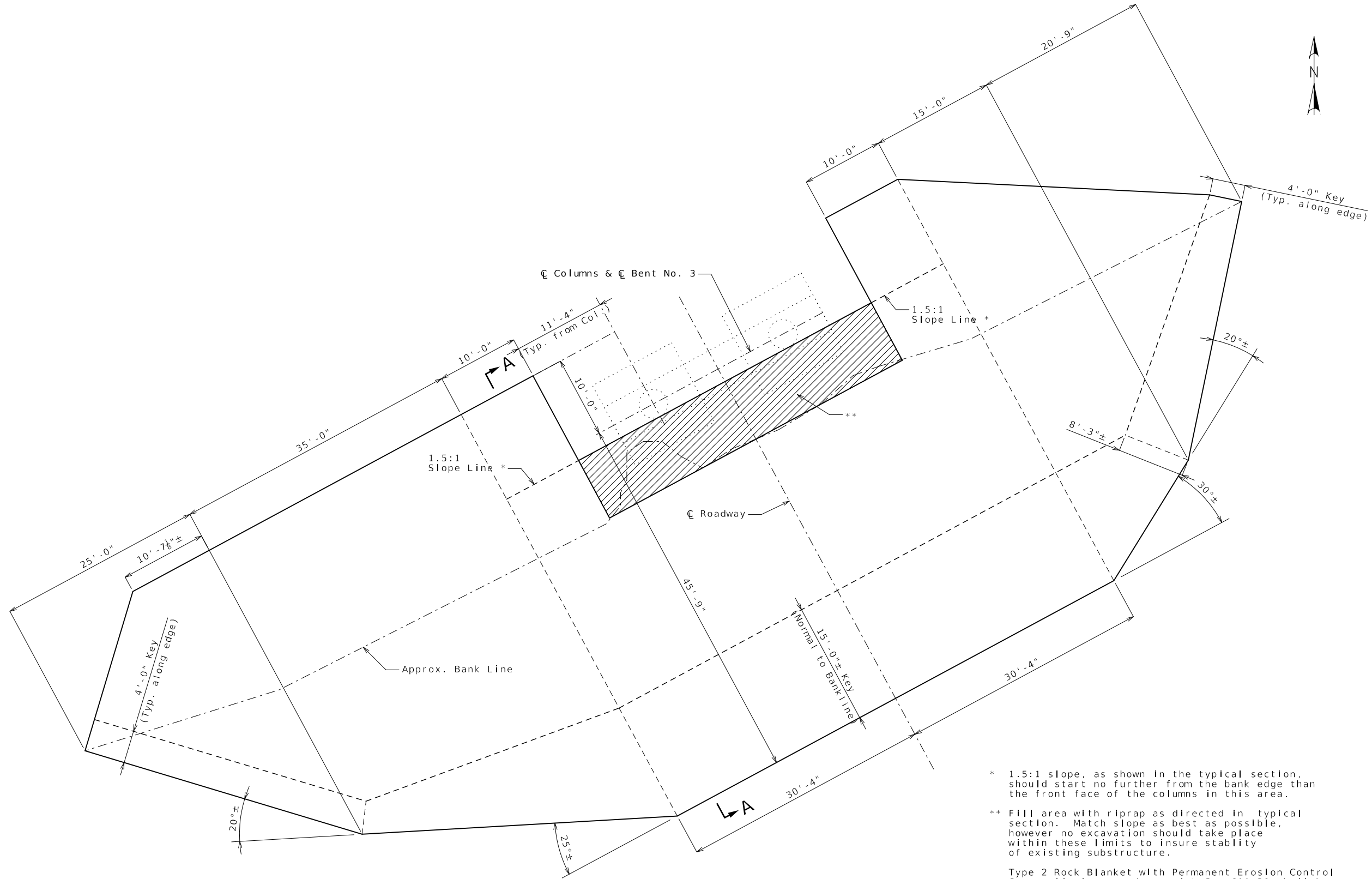
DATE PREPARED 5/23/2024	
ROUTE 17	STATE MO
DISTRICT CD	SHEET NO. 2
COUNTY MILLER	
JOB NO. JCDM0060	
CONTRACT ID.	
PROJECT NO.	
BRIDGE NO.	

DESCRIPTION	DATE

MISSOURI HIGHWAYS AND TRANSPORTATION  
COMMISSION



105 WEST CAPITOL  
JEFFERSON CITY, MO 65102  
1-888-ASK-MODOT (1-888-275-6636)



\* 1.5:1 slope, as shown in the typical section, should start no further from the bank edge than the front face of the columns in this area.


\*\* Fill area with riprap as directed in typical section. Match slope as best as possible, however no excavation should take place within these limits to insure stability of existing substructure.

Type 2 Rock Blanket with Permanent Erosion Control Geotextile in accordance with Sec 611.30 shall be used for rock revetment.

The top of rock blanket shall be flush to the existing ground line.

See Typical Section for more details.

DND existing Type C Berm between bent 2 and bent 3.



DATE PREPARED 5/23/2024	
ROUTE 17	STATE MO
DISTRICT CD	SHEET NO. 3
COUNTY MILLER	
JOB NO. JCDM0060	
CONTRACT ID.	

PROJECT NO.
BRIDGE NO.

DATE	DESCRIPTION

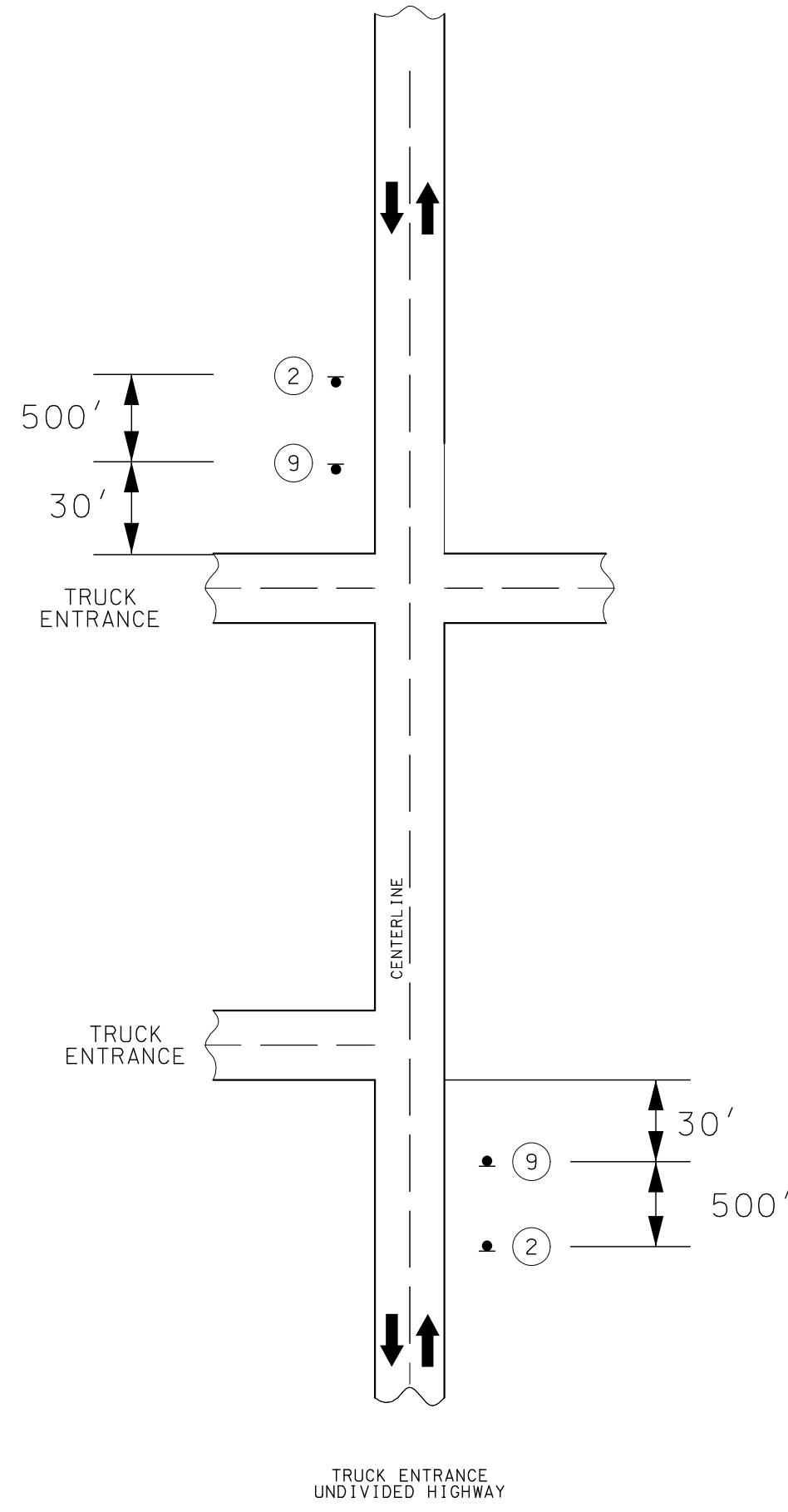
MISSOURI HIGHWAYS AND TRANSPORTATION COMMISSION

**MoDOT**

105 WEST CAPITOL  
JEFFERSON CITY, MO 65102  
1-888-ASK-MODOT (1-888-275-6636)


SPECIAL SHEET  
SHEET 1 OF 2





NOTE: SIGN SPACING MAY BE ADJUSTED  
AS NECESSARY TO MEET FIELD CONDITIONS

TRUCK ENTRANCE  
UNDIVIDED HIGHWAY



DATE PREPARED	
5/23/2024	
ROUTE	STATE
17	MO
DISTRICT	SHEET NO.
CD	5
COUNTY	
MILLER	
JOB NO.	
JCDM0060	
CONTRACT ID.	
PROJECT NO.	
BRIDGE NO.	

DATE	DESCRIPTION

MISSOURI HIGHWAYS AND TRANSPORTATION  
COMMISSION

**MoDOT**

105 WEST CAPITOL  
JEFFERSON CITY, MO 65102  
1-888-ASK-MODOT (1-888-275-6636)