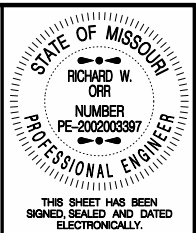


# MISSOURI HIGHWAYS AND TRANSPORTATION COMMISSION PLANS FOR PROPOSED STATE HIGHWAY VARIOUS COUNTIES

INDEX OF SHEETS	
DESCRIPTION	SHEET NUMBER
TITLE SHEET .....	1
TYPICAL SECTIONS (TS).....	2
QUANTITIES (QU) (5 SHEETS).....	3
SPECIAL SHEETS (SS).....	4-5
TRAFFIC CONTROL SHEETS (TC).....	6



THIS SHEET HAS BEEN SIGNED, SEALED AND DATED ELECTRONICALLY.

DATE PREPARED  
**9/6/2024**

ROUTE STATE  
**VAR. MO**

DISTRICT SHEET NO.  
**NW 1**

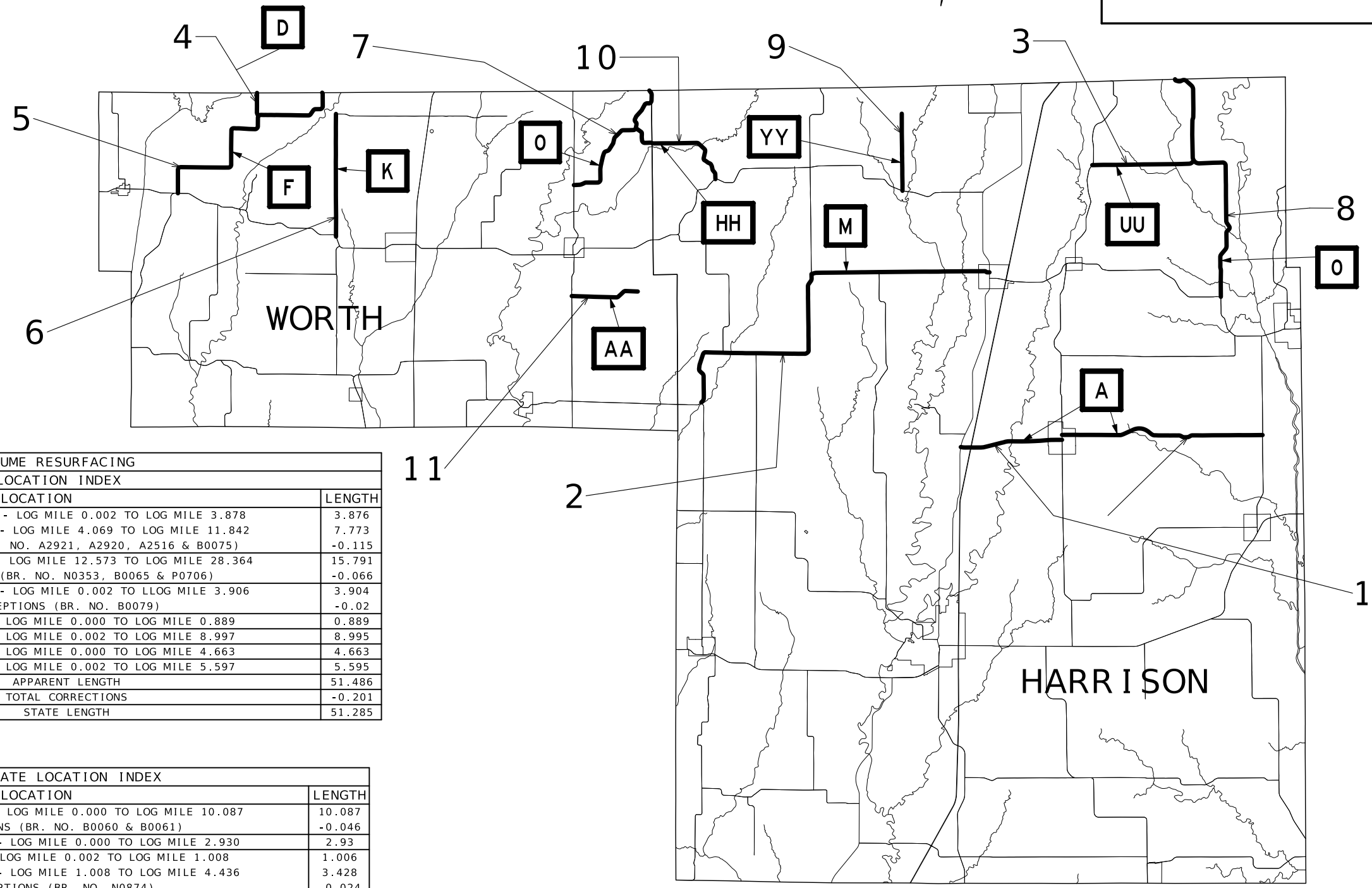
COUNTY  
**WORTH/HARRISON**

JOB NO.  
**JST0101**

CONTRACT ID.

PROJECT NO.

BRIDGE NO.



LOW VOLUME RESURFACING BASE LOCATION INDEX			
KEY	ROUTE	LOCATION	LENGTH
1	A	HARRISON COUNTY - LOG MILE 0.002 TO LOG MILE 3.878	3.876
	A	HARRISON COUNTY - LOG MILE 4.069 TO LOG MILE 11.842	7.773
	A	EXCEPTIONS (BR. NO. A2921, A2920, A2516 & B0075)	-0.115
2	M	HARRISON COUNTY - LOG MILE 12.573 TO LOG MILE 28.364	15.791
	M	EXCEPTIONS (BR. NO. N0353, B0065 & P0706)	-0.066
3	UU	HARRISON COUNTY - LOG MILE 0.002 TO LOG MILE 3.906	3.904
	UU	EXCEPTIONS (BR. NO. B0079)	-0.02
4	D	WORTH COUNTY - LOG MILE 0.000 TO LOG MILE 0.889	0.889
5	F	WORTH COUNTY - LOG MILE 0.002 TO LOG MILE 8.997	8.995
6	K	WORTH COUNTY - LOG MILE 0.000 TO LOG MILE 4.663	4.663
7	O	WORTH COUNTY - LOG MILE 0.002 TO LOG MILE 5.597	5.595
			APPARENT LENGTH
			51.486
			TOTAL CORRECTIONS
			-0.201
			STATE LENGTH
			51.285


ADD ALTERNATE LOCATION INDEX			
KEY	ROUTE	LOCATION	LENGTH
8	O	HARRISON COUNTY - LOG MILE 0.000 TO LOG MILE 10.087	10.087
	O	EXCEPTIONS (BR. NO. B0060 & B0061)	-0.046
9	YY	HARRISON COUNTY - LOG MILE 0.000 TO LOG MILE 2.930	2.93
	YY	EXCEPTIONS (BR. NO. N0874)	-0.024
10	HH	WORTH COUNTY - LOG MILE 0.002 TO LOG MILE 1.008	1.006
	HH	HARRISON COUNTY - LOG MILE 1.008 TO LOG MILE 4.436	3.428
	HH	EXCEPTIONS (BR. NO. N0874)	-0.024
11	AA	WORTH COUNTY - LOG MILE 0.002 TO LOG MILE 2.599	2.597

NOT TO SCALE

DATE	DESCRIPTION

MISSOURI HIGHWAYS AND TRANSPORTATION COMMISSION

105 WEST CAPITOL  
JEFFERSON CITY, MO 65102  
1-888-ASK-MODOT (1-888-275-6636)



THIS SHEET HAS BEEN SIGNED, SEALED AND DATED ELECTRONICALLY.

DATE PREPARED  
9/16/2024

ROUTE STATE  
VAR. MO

DISTRICT SHEET NO.  
NW 2

COUNTY  
WORTH/HARRISON

JOB NO.  
JST0101

CONTRACT ID.

PROJECT NO.

BRIDGE NO.

DESCRIPTION

DATE

DESCRIPTION

DATE

DESCRIPTION

DATE

DESCRIPTION

DATE

DESCRIPTION

DATE

DESCRIPTION

DATE

DESCRIPTION

DATE

DESCRIPTION

DATE

DESCRIPTION

DATE

DESCRIPTION

DATE

DESCRIPTION

DATE

DESCRIPTION

DATE

DESCRIPTION

DATE

DESCRIPTION

DATE

DESCRIPTION

DATE

DESCRIPTION

DATE

DESCRIPTION

DATE

DESCRIPTION

DATE

DESCRIPTION

DATE

DESCRIPTION

DATE

DESCRIPTION

DATE

DESCRIPTION

DATE

DESCRIPTION

DATE

DESCRIPTION

DATE

DESCRIPTION

DATE

DESCRIPTION

DATE

DESCRIPTION

DATE

DESCRIPTION

DATE

- RTE. A (HARRISON) LOG MILE 0.002 TO LOG MILE 0.368 (W/E BR. A2516)
- RTE. A (HARRISON) LOG MILE 0.406 (E/E BR. A2516) TO LOG MILE 1.77 (W/E BR. A2920)
- RTE. A (HARRISON) LOG MILE 1.792 (E/E BR. A2920) TO LOG MILE 1.998 (W/E BR. A2921)
- RTE. A (HARRISON) LOG MILE 2.033 (E/E BR. A2921) TO LOG MILE 3.878
- RTE. A (HARRISON) LOG MILE 4.069 TO LOG MILE 6.714 (W/E BR. B0075)
- RTE. A (HARRISON) LOG MILE 6.734 (E/E BR. B0075) TO LOG MILE 11.842
- RTE. M (HARRISON) LOG MILE 12.573 TO LOG MILE 15.608 (W/E BR. N0353)
- RTE. M (HARRISON) LOG MILE 15.623 (E/E BR. N0353) TO LOG MILE 26.638 (W/E BR. B0065)
- RTE. M (HARRISON) LOG MILE 26.667 (E/E BR. B0065) TO LOG MILE 27.268 (E/E BR. P0706)
- RTE. MM (HARRISON) LOG MILE 27.29 (E/E BR. P0706) TO LOG MILE 28.364
- RTE. UU (HARRISON) LOG MILE 0.002 TO LOG MILE 3.069 (W/E BR. B0079)
- RTE. UU (HARRISON) LOG MILE 3.089 (E/E BR. B0079) TO LOG MILE 3.906
- RTE. D (WORTH) LOG MILE 0.000 TO LOG MILE 0.889
- RTE. F (WORTH) LOG MILE 0.002 TO LOG MILE 8.997
- RTE. K (WORTH) LOG MILE 0.000 TO LOG MILE 4.663
- RTE. O (WORTH) LOG MILE 0.002 TO LOG MILE 5.597

ADD ALTERNATIVE LOCATION 1

- RTE. O (HARRISON) LOG MILE 0.000 TO LOG MILE 7.438 (N/E BR. B0060)
- RTE. O (HARRISON) LOG MILE 7.466 (S/E BR. B0060) TO LOG MILE 9.491 (N/E BR. B0061)
- RTE. O (HARRISON) LOG MILE 9.509 (S/E BR. 9.509) TO LOG MILE 10.087

ADD ALTERNATIVE LOCATION 2

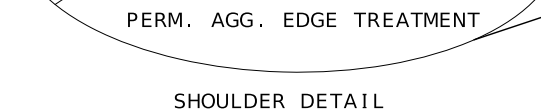
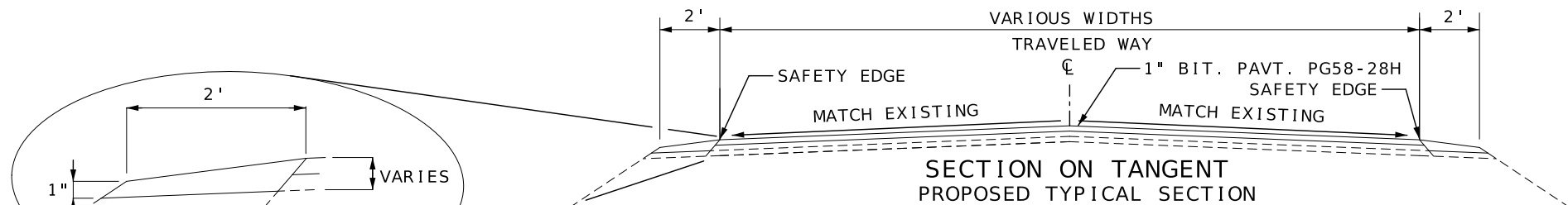
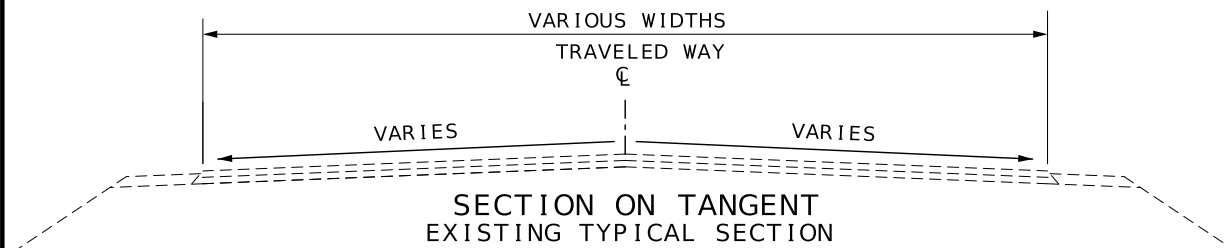
- RTE. AA (WORTH) LOG MILE 0.002 TO LOG MILE 2.599

ADD ALTERNATIVE LOCATION 3

- RTE. HH (WORTH) LOG MILE 0.002 TO LOG MILE 1.008 (HARRISON COUNTY LINE)
- RTE. HH (HARRISON) LOG MILE 1.008 TO LOG MILE 2.886 (W/E BR. N0874)
- RTE. HH (HARRISON) LOG MILE 2.91 (E/E BR. N0874) TO LOG MILE 4.436

ADD ALTERNATIVE LOCATION 4

- RTE. YY (HARRISON) LOG MILE 0.000 TO LOG MILE 2.930



ESTIMATE FACTORS *	
DESCRIPTION	FACTOR
BITUMINOUS PAVEMENT MIXTURE PG58-28H SURFACE LEVELING	1.98 TONS/CY
TACK COAT	EXISTING 0.08 GAL/SY MILLED 0.10 GAL/SY
GRAVEL A OR CRUSHED STONE B	1.6 TONS/CY
PERMANENT AGGREGATE EDGE TREATMENT	1.6 TONS/CY

\* FOR INFORMATIONAL PURPOSES ONLY

- RTE. A (HARRISON) LOG MILE 0.002 TO LOG MILE 0.368 (W/E BR. A2516)
- RTE. A (HARRISON) LOG MILE 0.406 (E/E BR. A2516) TO LOG MILE 1.77 (W/E BR. A2920)
- RTE. A (HARRISON) LOG MILE 1.792 (E/E BR. A2920) TO LOG MILE 1.998 (W/E BR. A2921)
- RTE. A (HARRISON) LOG MILE 2.033 (E/E BR. A2921) TO LOG MILE 3.878
- RTE. A (HARRISON) LOG MILE 4.069 TO LOG MILE 6.714 (W/E BR. B0075)
- RTE. A (HARRISON) LOG MILE 6.734 (E/E BR. B0075) TO LOG MILE 11.842
- RTE. M (HARRISON) LOG MILE 12.573 TO LOG MILE 15.608 (W/E BR. N0353)
- RTE. M (HARRISON) LOG MILE 15.623 (E/E BR. N0353) TO LOG MILE 26.638 (W/E BR. B0065)
- RTE. M (HARRISON) LOG MILE 26.667 (E/E BR. B0065) TO LOG MILE 27.268 (E/E BR. P0706)
- RTE. MM (HARRISON) LOG MILE 27.29 (E/E BR. P0706) TO LOG MILE 28.364
- RTE. UU (HARRISON) LOG MILE 0.002 TO LOG MILE 3.069 (W/E BR. B0079)
- RTE. UU (HARRISON) LOG MILE 3.089 (E/E BR. B0079) TO LOG MILE 3.906
- RTE. D (WORTH) LOG MILE 0.000 TO LOG MILE 0.889
- RTE. F (WORTH) LOG MILE 0.002 TO LOG MILE 8.997
- RTE. K (WORTH) LOG MILE 0.000 TO LOG MILE 4.663
- RTE. O (WORTH) LOG MILE 0.002 TO LOG MILE 5.597

ADD ALTERNATIVE LOCATION 1

- RTE. O (HARRISON) LOG MILE 0.000 TO LOG MILE 7.438 (N/E BR. B0060)
- RTE. O (HARRISON) LOG MILE 7.466 (S/E BR. B0060) TO LOG MILE 9.491 (N/E BR. B0061)
- RTE. O (HARRISON) LOG MILE 9.509 (S/E BR. 9.509) TO LOG MILE 10.087

ADD ALTERNATIVE LOCATION 2

- RTE. AA (WORTH) LOG MILE 0.002 TO LOG MILE 2.599

ADD ALTERNATIVE LOCATION 3

- RTE. HH (WORTH) LOG MILE 0.002 TO LOG MILE 1.008 (HARRISON COUNTY LINE)
- RTE. HH (HARRISON) LOG MILE 1.008 TO LOG MILE 2.886 (W/E BR. N0874)
- RTE. HH (HARRISON) LOG MILE 2.91 (E/E BR. N0874) TO LOG MILE

ADD ALTERNATIVE LOCATION 4

- RTE. YY (HARRISON) LOG MILE 0.000 TO LOG MILE 2.930

NOT TO SCALE

TYPICAL SECTIONS  
SHEET 1 OF 1

MISSOURI HIGHWAYS AND TRANSPORTATION COMMISSION



105 WEST CAPITOL  
JEFFERSON CITY, MO 65102  
1-888-ASK-MODOT (1-888-275-6636)

REV.













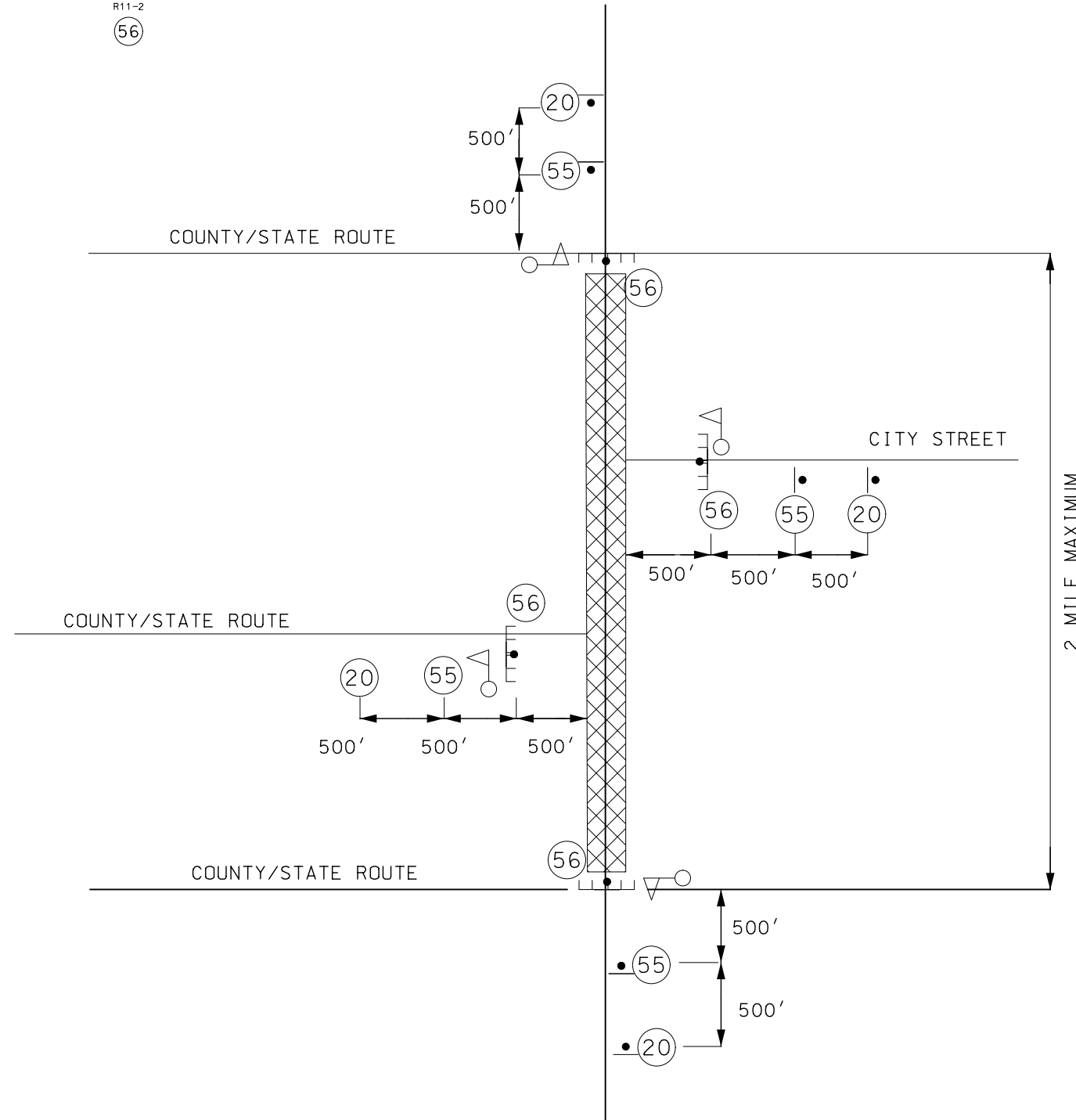






TRAFFIC CONTROL LEGEND

- = SIGN
- = FLAGGER
- = TYPE III BARRICADE
- = WORK AREA

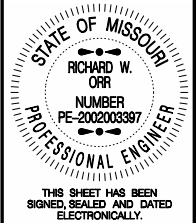


NOTE: THIS SHEET IS SUPPLEMENTAL TO STANDARD PLAN 616.20

NOT TO SCALE

OPTIONAL ROAD CLOSURE IN LIEU OF FLAGGER CONTROLLED LANE CLOSURE

TRAFFIC CONTROL  
SHEET 1 OF 1



THIS SHEET HAS BEEN SIGNED, SEALED AND DATED ELECTRONICALLY.

DATE PREPARED: 9/23/2024

ROUTE	STATE
VAR.	MO
DISTRICT	SHEET NO.
NW	6

COUNTY: WORTH/HARRISON

JOB NO.: JST0101

CONTRACT ID.:

PROJECT NO.:

BRIDGE NO.:

DATE	DESCRIPTION

MISSOURI HIGHWAYS AND TRANSPORTATION COMMISSION

105 WEST CAPITOL  
JEFFERSON CITY, MO 65102  
1-888-ASK-MODOT (1-888-275-6636)

REV.