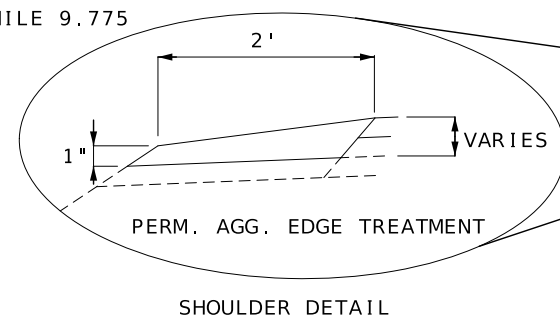



**SECTION ON TANGENT  
EXISTING TYPICAL SECTION**

- RTE. CC (DAVISS) LOG MILE 0.002 TO LOG MILE 5.137 (N/E BR. B0039)
- RTE. CC (DAVISS) LOG MILE 5.167 (S/E BR. B0039) TO LOG MILE 8.568 (N/E BR. R0423)
- RTE. CC (DAVISS) LOG MILE 8.597 (S/E BR. R0423) TO LOG MILE 9.057 (CALDWELL COUNTY LINE)
- RTE. CC (CALDWELL) LOG MILE 9.057 TO LOG MILE 12.572
- RTE. M (DAVISS) LOG MILE 0.002 TO LOG MILE 6.777 (N/E BR. A2403)
- RTE. M (DAVISS) LOG MILE 6.81 (S/E BR. A2403) TO LOG MILE 10.085 (CALDWELL COUNTY LINE)
- RTE. M (CALDWELL) LOG MILE 10.085 TO LOG MILE 13.818
- RTE. B (DAVISS) LOG MILE 0.000 TO LOG MILE 0.032 (W/E BR. A1917)
- RTE. B (DAVISS) LOG MILE 0.099 (E/E BR. A1917) TO LOG MILE 1.502 (W/E BR. A6546)
- RTE. B (DAVISS) LOG MILE 1.539 (E/E BR. A6546) TO LOG MILE 5.566 (W/E BR. A6545)
- RTE. B (DAVISS) LOG MILE 5.591 (E/E BR. A6545) TO LOG MILE 17.358
- RTE. NN (DAVISS) LOG MILE 0.000 TO LOG MILE 2.006
- RTE. V (DAVISS) LOG MILE 0.002 TO LOG MILE 5.742 (W/E BR. P0830)
- RTE. V (DAVISS) LOG MILE 5.768 (E/E BR. P0830) TO LOG MILE 8.161
- RTE. Y (DAVISS) LOG MILE 0.002 TO LOG MILE 2.156
- RTE. T (GENTRY) LOG MILE 3.728 TO LOG MILE 4.409 (W/E BR. A9159)
- RTE. T (GENTRY) LOG MILE 4.425 (E/E BR. A9159) TO LOG MILE 8.119 (DAVISS COUNTY LINE)
- RTE. T (DAVISS) LOG MILE 8.119 TO LOG MILE 11.412 (W/E BR. N0262)
- RTE. T (DAVISS) LOG MILE 11.446 (E/E BR. N0262) TO LOG MILE 12.645 (W/E BR. N0263)
- RTE. T (DAVISS) LOG MILE 12.667 (E/E BR. N0263) TO LOG MILE 14.499
- RTE. H (HARRISON) LOG MILE 0.000 TO LOG MILE 0.038 (W/E BR. A1919)
- RTE. H (HARRISON) LOG MILE 0.09 (E/E BR. A1919) TO LOG MILE 2.134 (W/E BR. A4609)
- RTE. H (HARRISON) LOG MILE 2.165 (E/E BR. A4609) TO LOG MILE 8.522

- ADD ALTERNATE LOCATION 1  
RTE. YY (DAVISS) LOG MILE 0.002 TO LOG MILE 5.910
- ADD ALTERNATE LOCATION 2  
RTE. T (LIVINGSTON) LOG MILE 0.002 TO LOG MILE 0.350
- ADD ALTERNATE LOCATION 3  
RTE. A (LIVINGSTON) LOG MILE 0.002 TO LOG MILE 9.775



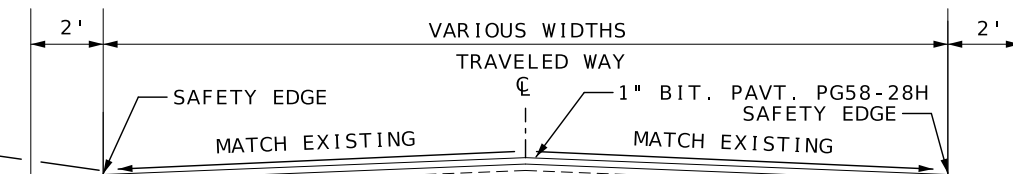
SHOULDER DETAIL

 ADDED  
 \*NOTE:  
 PAVING WILL BE DONE AT FULL WIDTH  
 OF THE ROADWAY TO ELIMINATE CENTERLINE  
 JOINT.

**ESTIMATE FACTORS \***

DESCRIPTION	FACTOR
BITUMINOUS PAVEMENT MIXTURE PG58-28H SURFACE LEVELING	1.98 TONS/CY
TACK COAT	EXISTING 0.08 GAL/SY MILLED 0.10 GAL/SY
GRAVEL A OR CRUSHED STONE B	1.6 TONS/CY
PERMANENT AGGREGATE EDGE TREATMENT	1.6 TONS/CY

\* FOR INFORMATIONAL PURPOSES ONLY




**SECTION ON TANGENT  
PROPOSED TYPICAL SECTION**

- RTE. CC (DAVISS) LOG MILE 0.002 TO LOG MILE 5.137 (N/E BR. B0039)
- RTE. CC (DAVISS) LOG MILE 5.167 (S/E BR. B0039) TO LOG MILE 8.568 (N/E BR. R0423)
- RTE. CC (DAVISS) LOG MILE 8.597 (S/E BR. R0423) TO LOG MILE 9.057 (CALDWELL COUNTY LINE)
- RTE. CC (CALDWELL) LOG MILE 9.057 TO LOG MILE 12.572
- RTE. M (DAVISS) LOG MILE 0.002 TO LOG MILE 6.777 (N/E BR. A2403)
- RTE. M (DAVISS) LOG MILE 6.81 (S/E BR. A2403) TO LOG MILE 10.085 (CALDWELL COUNTY LINE)
- RTE. M (CALDWELL) LOG MILE 10.085 TO LOG MILE 13.818
- RTE. B (DAVISS) LOG MILE 0.000 TO LOG MILE 0.032 (W/E BR. A1917)
- RTE. B (DAVISS) LOG MILE 0.099 (E/E BR. A1917) TO LOG MILE 1.502 (W/E BR. A6546)
- RTE. B (DAVISS) LOG MILE 1.539 (E/E BR. A6546) TO LOG MILE 5.566 (W/E BR. A6545)
- RTE. B (DAVISS) LOG MILE 5.591 (E/E BR. A6545) TO LOG MILE 17.358
- RTE. NN (DAVISS) LOG MILE 0.000 TO LOG MILE 2.006
- RTE. V (DAVISS) LOG MILE 0.002 TO LOG MILE 5.742 (W/E BR. P0830)
- RTE. V (DAVISS) LOG MILE 5.768 (E/E BR. P0830) TO LOG MILE 8.161
- RTE. Y (DAVISS) LOG MILE 0.002 TO LOG MILE 2.156
- RTE. T (GENTRY) LOG MILE 3.728 TO LOG MILE 4.409 (W/E BR. A9159)
- RTE. T (GENTRY) LOG MILE 4.425 (E/E BR. A9159) TO LOG MILE 8.119 (DAVISS COUNTY LINE)
- RTE. T (DAVISS) LOG MILE 8.119 TO LOG MILE 11.412 (W/E BR. N0262)
- RTE. T (DAVISS) LOG MILE 11.446 (E/E BR. N0262) TO LOG MILE 12.645 (W/E BR. N0263)
- RTE. T (DAVISS) LOG MILE 12.667 (E/E BR. N0263) TO LOG MILE 14.499
- RTE. H (HARRISON) LOG MILE 0.000 TO LOG MILE 0.038 (W/E BR. A1919)
- RTE. H (HARRISON) LOG MILE 0.09 (E/E BR. A1919) TO LOG MILE 2.134 (W/E BR. A4609)
- RTE. H (HARRISON) LOG MILE 2.165 (E/E BR. A4609) TO LOG MILE 8.522

- ADD ALTERNATE LOCATION 1  
RTE. YY (DAVISS) LOG MILE 0.002 TO LOG MILE 5.910
- ADD ALTERNATE LOCATION 2  
RTE. T (LIVINGSTON) LOG MILE 0.002 TO LOG MILE 0.350
- ADD ALTERNATE LOCATION 3  
RTE. A (LIVINGSTON) LOG MILE 0.002 TO LOG MILE 9.775

NOT TO SCALE

TYPICAL SECTIONS  
SHEET 1 OF 1




DATE PREPARED 10/9/2024	
ROUTE VAR.	STATE MO
DISTRICT NW	SHEET NO. 2
COUNTY VARIOUS	
JOB NO. JST0102	
CONTRACT ID.	
PROJECT NO.	
BRIDGE NO.	

DATE	DESCRIPTION
10/9/2024	NOTE ADDED.

MISSOURI HIGHWAYS AND TRANSPORTATION COMMISSION

105 WEST CAPITOL  
JEFFERSON CITY, MO 65102  
1-888-ASK-MODOT (1-888-275-6636)

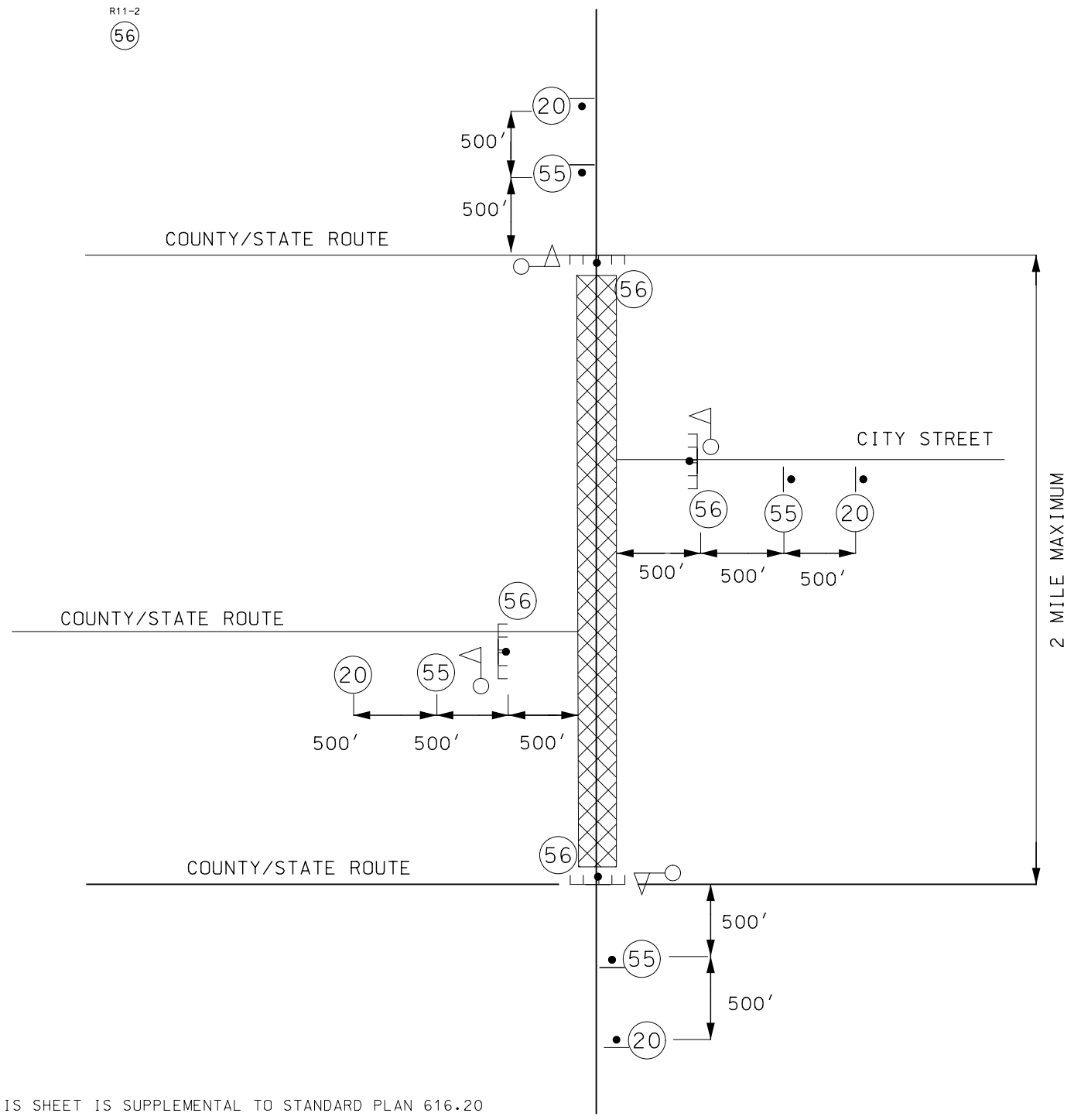


REV.



TRAFFIC CONTROL LEGEND

- = SIGN
- = FLAGGER
- = TYPE III BARRICADE
- = WORK AREA



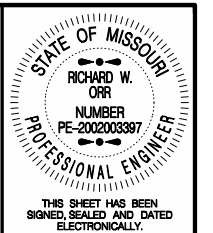
NOTE: THIS SHEET IS SUPPLEMENTAL TO STANDARD PLAN 616.20

NOT TO SCALE

~~OPTIONAL ROAD CLOSURE IN LIEU OF FLAGGER CONTROLLED LANE CLOSURE~~

DELETED

TRAFFIC CONTROL  
SHEET 1 OF 1



THIS SHEET HAS BEEN SIGNED, SEALED AND DATED ELECTRONICALLY.

DATE PREPARED: 10/10/2024

ROUTE	STATE
VAR.	MO
DISTRICT	SHEET NO.
NW	6

COUNTY: VARIOUS  
JOB NO.: JST0102  
CONTRACT ID.:  
PROJECT NO.:  
BRIDGE NO.:

DATE	DESCRIPTION
10/9/2024	TITLE DELETED.

MISSOURI HIGHWAYS AND TRANSPORTATION COMMISSION

105 WEST CAPITOL  
JEFFERSON CITY, MO 65102  
1-888-ASK-MODOT (1-888-275-6636)

REV.