

**DESIGN DESIGNATION**

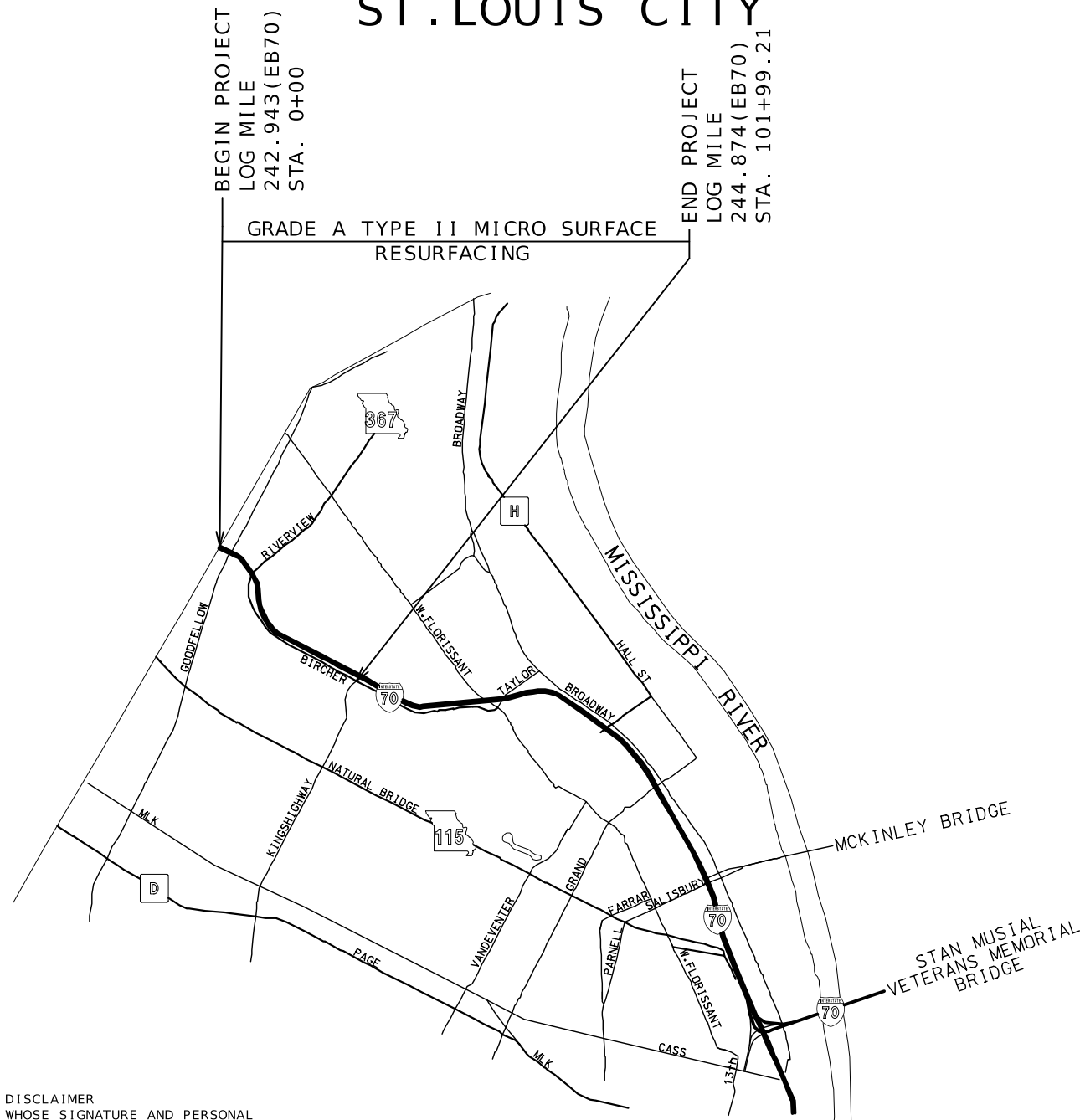
A.A.D.T. - 2024 = 171,605  
 A.A.D.T. - 2044 = 209,391  
 D.H.V. = 18 %  
 T = 18 %  
 V = 55 M.P.H.  
 D = 55%(EB)45%(WB)

FUNCTIONAL CLASSIFICATION-INTERSTATE

**NO NEW RIGHT OF WAY  
 WILL BE REQUIRED  
 FOR THIS PROJECT**

**MISSOURI HIGHWAYS AND TRANSPORTATION COMMISSION  
 PLANS FOR PROPOSED  
 STATE HIGHWAY**

**ST. LOUIS CITY**



**DISCLAIMER**  
 THE PROFESSIONAL WHOSE SIGNATURE AND PERSONAL SEAL APPEAR HEREON ASSUMES RESPONSIBILITY ONLY FOR WHAT APPEARS ON THIS PAGE, AND DISCLAIMS (PURSUANT TO SECTION 327.411 RSMO) SPECIFICATION, ESTIMATES, REPORTS, OR OTHER DOCUMENTS OR INSTRUMENTS NOT SEALED BY THE UNDERSIGNED PROFESSIONAL RELATING TO OR INTENDED TO BE USED FOR ANY PART OR PARTS OF THE PROJECT TO WHICH THIS PAGE REFERS.

THE EXISTENCE AND APPROXIMATE LOCATION OF UTILITY FACILITIES KNOWN TO EXIST, AS SHOWN ON THE PLANS, ARE BASED ON THE BEST INFORMATION AVAILABLE TO THE COMMISSION AT THIS TIME. THIS INFORMATION IS PROVIDED BY THE COMMISSION "AS-IS" AND THE COMMISSION EXPRESSLY DISCLAIMS ANY REPRESENTATION OR WARRANTY AS TO THE COMPLETENESS, ACCURACY, OR SUITABILITY OF THE INFORMATION FOR ANY USE. RELIANCE UPON THIS INFORMATION IS DONE AT THE RISK AND PERIL OF THE USER, AND THE COMMISSION SHALL NOT BE LIABLE FOR ANY DAMAGES THAT MAY ARISE FROM ANY ERROR IN THE INFORMATION. IT IS, THEREFORE, THE RESPONSIBILITY OF THE CONTRACTOR TO VERIFY THE EXISTENCE, LOCATION AND STATUS OF ANY FACILITY. SUCH VERIFICATION INCLUDES DIRECT CONTACT WITH THE LISTED UTILITIES.

NOT TO SCALE

**INDEX OF SHEETS**

DESCRIPTION	SHEET NUMBER
TITLE SHEET .....	1
TYPICAL SECTIONS (TS) (2 SHEETS)--	2
QUANTITIES (QU) (6 SHEETS)-----	3
PLAN SHEETS (PS)-----	4-11
SPECIAL SHEETS (SS)-----	12-13
TRAFFIC CONTROL SHEETS (TC)-----	14-19
PAVEMENT MARKING (PM)-----	20-27



DATE PREPARED	10/17/2024
ROUTE	1-70
STATE	MO
DISTRICT	SL
SHEET NO.	1
COUNTY	ST. LOUIS CITY
JOB NO.	JSL0075
CONTRACT ID.	
PROJECT NO.	
BRIDGE NO.	

DATE	DESCRIPTION

**LENGTH OF PROJECT**

BEGINNING OF PROJECT	LOG MILE	242.943
END OF PROJECT	LOG MILE	244.874
APPARENT LENGTH		10196 FT
EQUATIONS AND EXCEPTIONS:		
RIVERVIEW BRIDGE:		201 FT

TOTAL CORRECTIONS	201 FEET
NET LENGTH OF PROJECT	9995 FEET
STATE LENGTH	1.931 MILES
FOR INFORMATION ONLY ESTIMATED DISTURBED ACRES	0 ACRES

**CONVENTIONAL SYMBOLS  
 (USED IN PLANS)**

	EXISTING	NEW
BUILDINGS AND STRUCTURES		
GUARD RAIL		
GUARD CABLE		
CONCRETE RIGHT-OF-WAY MARKER		
STEEL RIGHT-OF-WAY MARKER		
LOCATION SURVEY MARKER		
UTILITIES		
FIBER OPTICS	-FO-	-FO-
OVERHEAD CABLE TV	-OTV-	-OTV-
UNDERGROUND CABLE TV	-UTV-	-UTV-
OVERHEAD TELEPHONE	-OT-	-OT-
UNDERGROUND TELEPHONE	-UT-	-UT-
OVERHEAD POWER	-OE-	-OE-
UNDERGROUND POWER	-UE-	-UE-
SANITARY SEWER	-S-	-S-
STORM SEWER	-SS-	-SS-
GAS	-G-	-G-
WATER	-W-	-W-
MANHOLE		
FIRE HYDRANT		
WATER VALVE		
WATER METER		
DROP INLET		
DITCH BLOCK		
GROUND MOUNTED SIGN		
LIGHT POLE		
H-FRAME POWER POLE		
TELEPHONE PEDESTAL		
FENCE		
CHAIN LINK		
WOVEN WIRE		
GATE POST		
BENCHMARK		

NOTE: DASHED OR OPEN SYMBOLS INDICATE EXISTING FEATURES

MISSOURI HIGHWAYS AND TRANSPORTATION COMMISSION

105 WEST CAPITOL  
 JEFFERSON CITY, MO 65102  
 1-888-ASK-MODOT (1-888-275-6636)

TITLE SHEET

REV.






MICROSURFACING, TYPE II								
PLAN SHEET NO.	ROADWAY	DIR.	STATION	STATION	AREA OF PAVEMENT	MICROSURFACING TYPE II	TACK COAT	REMARKS
					S.F.	S.Y.	GAL.	
4-5	I-70	EB	0.00	24+81.44	129,555	14,395.0	2,735.1	INCLUDES GORE PAVEMENT
6-8	I-70	EB	28+54.01	63+58.56	190,120	21,124.4	4,013.6	INCLUDES GORE PAVEMENT
10-11	I-70	EB	90+57.95	100+40.81	54,225	6,025.0	1,144.8	INCLUDES GORE PAVEMENT
4-5	I-70	WB	0.00	24+42.98	124,870	13,874.4	2,636.1	INCLUDES GORE PAVEMENT
6-8	I-70	WB	27+93.9	63+58.56	223,335	24,815.0	4,714.9	INCLUDES GORE PAVEMENT
10-11	I-70	WB	90+57.95	101+99.21	65,010	7,223.3	1,372.4	INCLUDES GORE PAVEMENT
SUBTOTAL					787,115.0	87,457.1	16,616.9	
SUBTOTAL FROM SHEET 1					-	-	12.0	FROM HOT POUR CONCRETE PATCH
TOTALS					787,115.0	87,457.1	16,629	
PAYTOTALS					-	87,457	16,629	

HOT POUR CONCRETE PATCH MATERIAL								
PLAN SHEET NO.	ROADWAY	FROM	TO	AREA OF PAVEMENT	VOLUME OF PAVEMENT	HOT POUR CONCRETE PATCH MATERIAL	TACK COAT	REMARKS
				S.F.	4 IN C.F.	115 LBS/CF LBS	GAL.	
4-11	NORTH OUTER ROAD	KINGSHIGHWAY WEST	RIVERVIEW	316	105	12,075.0	6.7	VARIES LOCATION
7	NORTH OUTER ROAD	BEACON		228	76	8,740.0	4.8	VARIES LOCATION
9	SOUTH BIRCHER	GERLDINE		7	2	230.0	0.1	VARIES LOCATION
SUBTOTALS				551.0	183.0	21,045.0	12	
PAYTOTALS						21,045	0	

MOBILIZATION - 1 LUMP SUM

CONTRACTOR FURNISHED SURVEYING AND STAKING - 1 LUMP SUM

TRAFFIC SIGNAL MAINTENANCE & PROGRAMING - 1 LUMP SUM



DATE PREPARED  
11/5/2024

ROUTE I-70 STATE MO  
DISTRICT SL SHEET NO. 3

COUNTY  
ST. LOUIS CITY

JOB NO.  
JSL0075

CONTRACT ID.

PROJECT NO.

BRIDGE NO.
















STATE OF MISSOURI  
 GARLAND L. HILLNER  
 NUMBER PE-25740  
 PROFESSIONAL ENGINEER

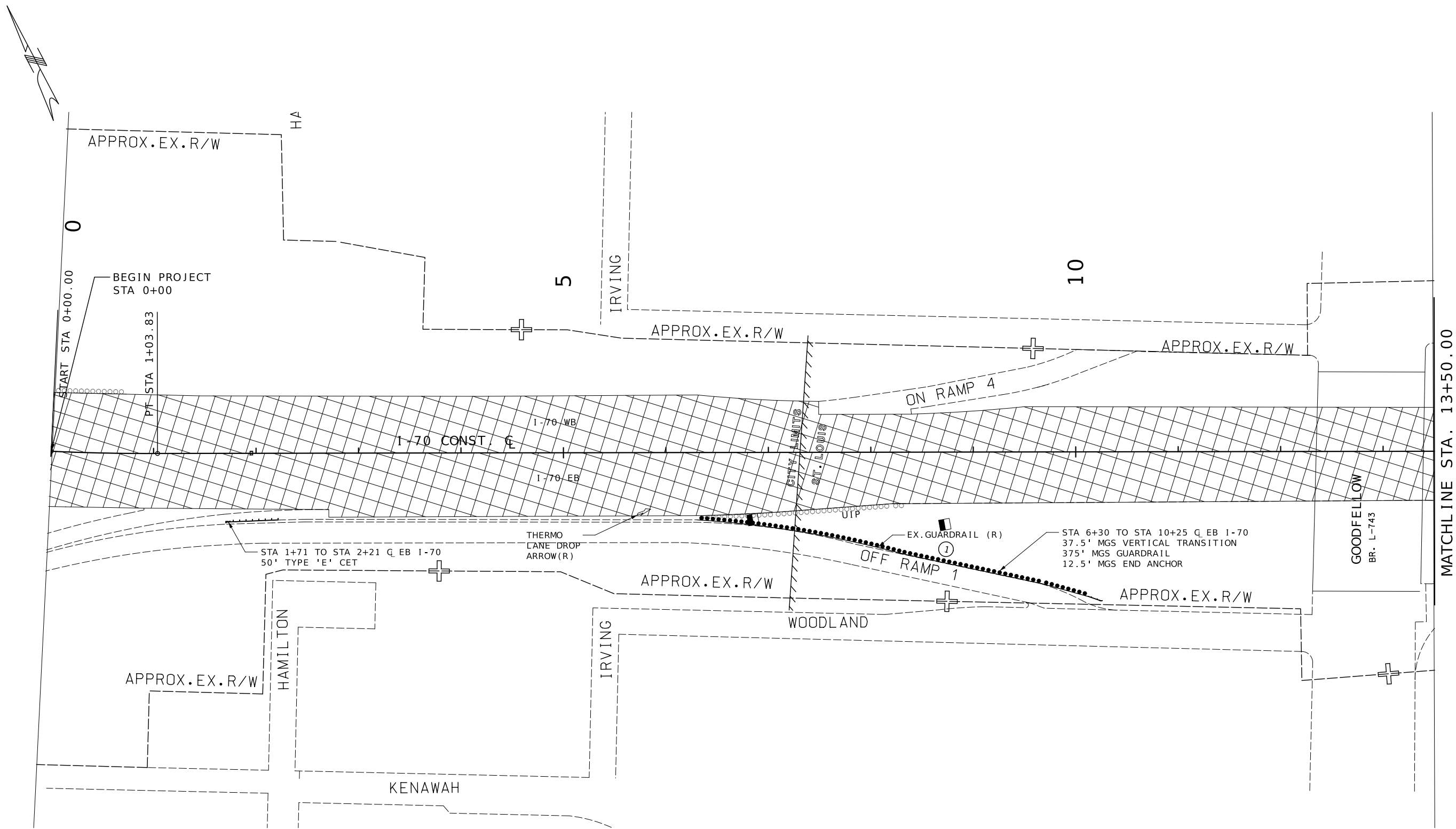
DATE PREPARED  
 10/17/2024  
 ROUTE I - 70 STATE MO  
 DISTRICT SL SHEET NO. 4  
 COUNTY ST. LOUIS CITY  
 JOB NO. JSL0075  
 CONTRACT ID.  
 PROJECT NO.  
 BRIDGE NO.

DATE	DESCRIPTION

MISSOURI HIGHWAYS AND TRANSPORTATION COMMISSION  
 105 WEST CAPITOL JEFFERSON CITY, MO 65102  
 1-888-ASK-MODOT (1-888-275-6636)

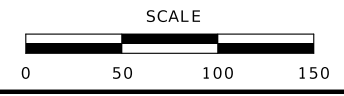


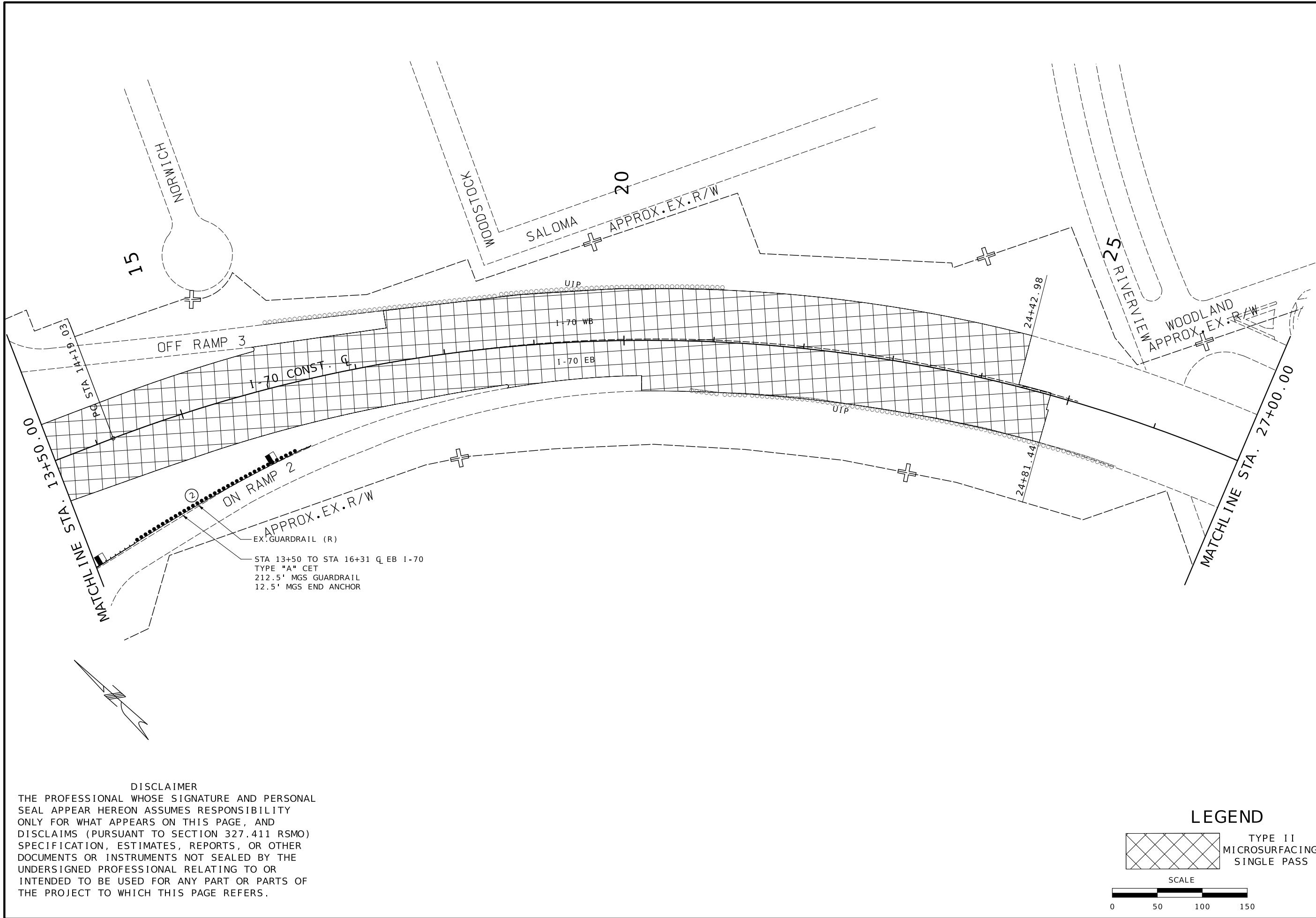
PLAN SHEET 1 OF 8



MATCHLINE STA. 13+50.00


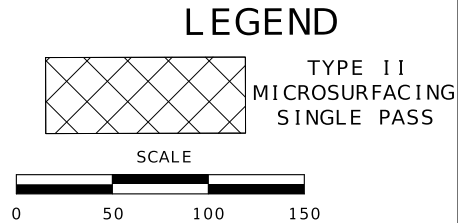
**DISCLAIMER**  
 THE PROFESSIONAL WHOSE SIGNATURE AND PERSONAL SEAL APPEAR HEREON ASSUMES RESPONSIBILITY ONLY FOR WHAT APPEARS ON THIS PAGE, AND DISCLAIMS (PURSUANT TO SECTION 327.411 RSMO) SPECIFICATION, ESTIMATES, REPORTS, OR OTHER DOCUMENTS OR INSTRUMENTS NOT SEALED BY THE UNDERSIGNED PROFESSIONAL RELATING TO OR INTENDED TO BE USED FOR ANY PART OR PARTS OF THE PROJECT TO WHICH THIS PAGE REFERS.





STA 13+50 TO STA 16+31 Q EB I-70  
 TYPE "A" CET  
 212.5' MGS GUARDRAIL  
 12.5' MGS END ANCHOR

**DISCLAIMER**  
 THE PROFESSIONAL WHOSE SIGNATURE AND PERSONAL SEAL APPEAR HEREON ASSUMES RESPONSIBILITY ONLY FOR WHAT APPEARS ON THIS PAGE, AND DISCLAIMS (PURSUANT TO SECTION 327.411 RSMO) SPECIFICATION, ESTIMATES, REPORTS, OR OTHER DOCUMENTS OR INSTRUMENTS NOT SEALED BY THE UNDERSIGNED PROFESSIONAL RELATING TO OR INTENDED TO BE USED FOR ANY PART OR PARTS OF THE PROJECT TO WHICH THIS PAGE REFERS.



DATE PREPARED  
 10/17/2024

ROUTE STATE  
 I - 70 MO

DISTRICT SHEET NO.  
 SL 5

COUNTY  
 ST. LOUIS CITY

JOB NO.  
 JSL0075

CONTRACT ID.

PROJECT NO.

BRIDGE NO.

DATE	DESCRIPTION

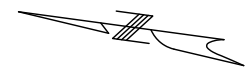
MISSOURI HIGHWAYS AND TRANSPORTATION COMMISSION

105 WEST CAPITOL  
 JEFFERSON CITY, MO 65102  
 1-888-ASK-MODOT (1-888-275-6636)

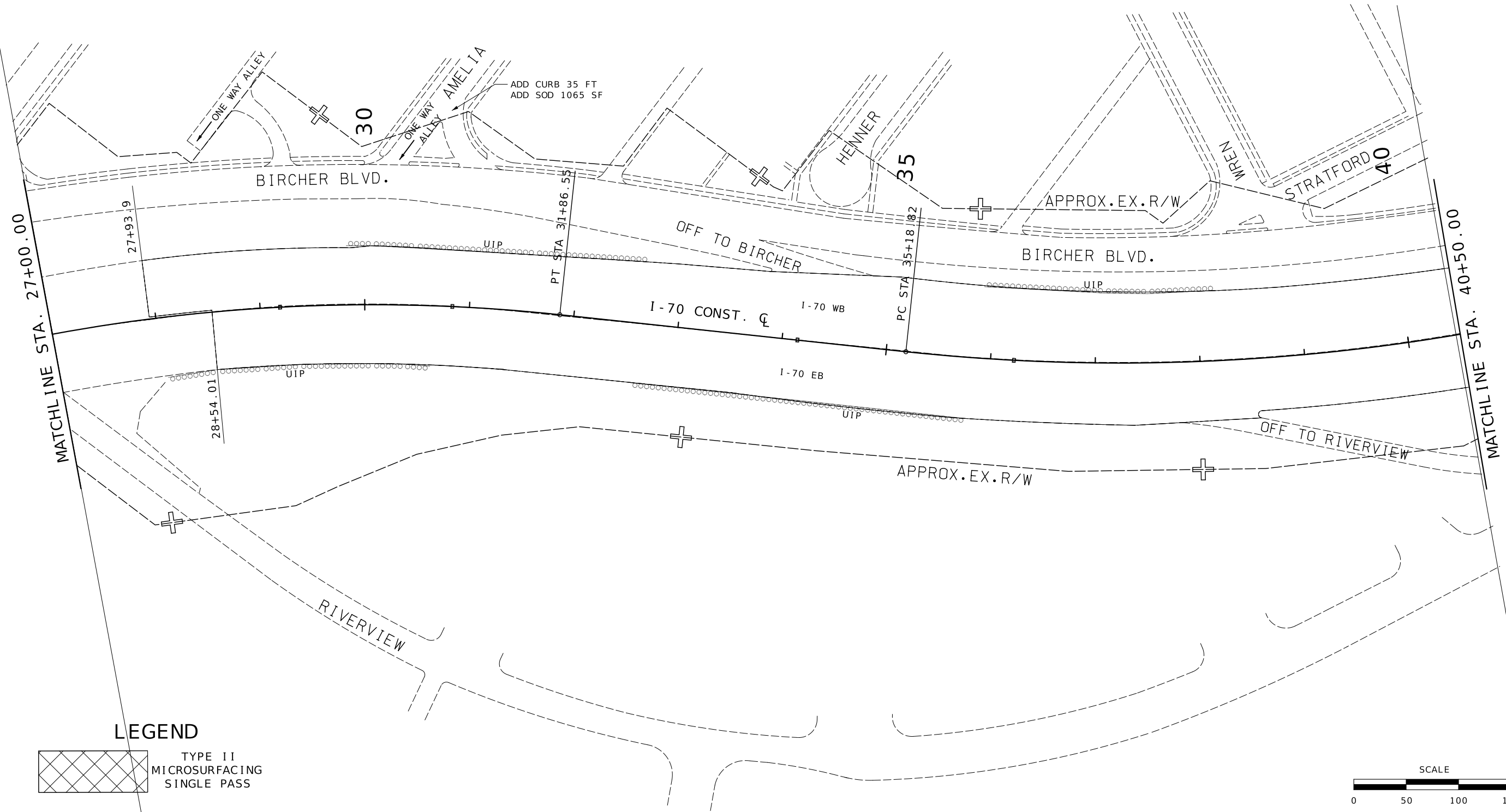
PLAN SHEET  
 SHEET 2 OF 8

REV.

**DISCLAIMER**  
 THE PROFESSIONAL WHOSE SIGNATURE AND PERSONAL SEAL APPEAR HEREON ASSUMES RESPONSIBILITY ONLY FOR WHAT APPEARS ON THIS PAGE, AND DISCLAIMS (PURSUANT TO SECTION 327.411 RSMO) SPECIFICATION, ESTIMATES, REPORTS, OR OTHER DOCUMENTS OR INSTRUMENTS NOT SEALED BY THE UNDERSIGNED PROFESSIONAL RELATING TO OR INTENDED TO BE USED FOR ANY PART OR PARTS OF THE PROJECT TO WHICH THIS PAGE REFERS.

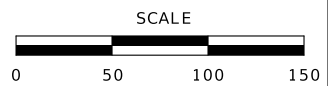


DATE PREPARED  
 10/17/2024  
 ROUTE STATE  
 I - 70 MO  
 DISTRICT SHEET NO.  
 SL 6  
 COUNTY  
 ST. LOUIS CITY  
 JOB NO.  
 JSL0075  
 CONTRACT ID.  
 PROJECT NO.  
 BRIDGE NO.




**LEGEND**

 TYPE II  
 MICROSURFACING  
 SINGLE PASS



DATE	DESCRIPTION

MISSOURI HIGHWAYS AND TRANSPORTATION COMMISSION  
  
 105 WEST CAPITOL  
 JEFFERSON CITY, MO 65102  
 1-888-ASK-MODOT (1-888-275-6636)

PLAN SHEET  
 SHEET 3 OF 8

REV.



DATE PREPARED  
10/17/2024

ROUTE STATE  
I - 70 MO

DISTRICT SHEET NO.  
SL 7

COUNTY  
ST. LOUIS CITY

JOB NO.  
JSL0075

CONTRACT ID.

PROJECT NO.

BRIDGE NO.

DESCRIPTION

DATE

DATE

DATE

DATE

DATE

DATE

DATE

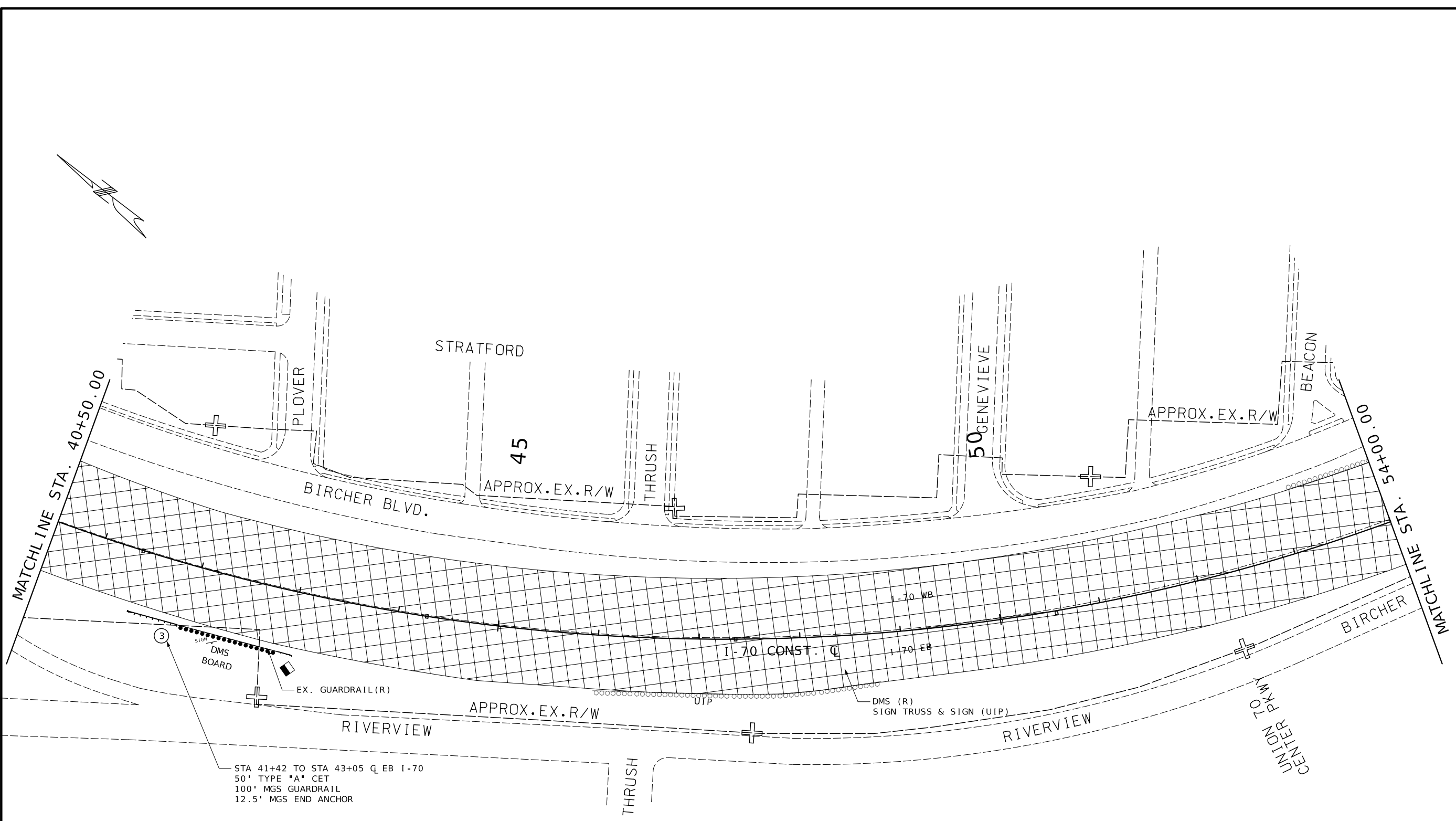
DATE

DATE

DATE

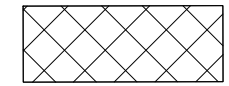
DATE

DATE

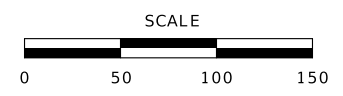


**DISCLAIMER**  
THE PROFESSIONAL WHOSE SIGNATURE AND PERSONAL SEAL APPEAR HEREON ASSUMES RESPONSIBILITY ONLY FOR WHAT APPEARS ON THIS PAGE, AND DISCLAIMS (PURSUANT TO SECTION 327.411 RSMO) SPECIFICATION, ESTIMATES, REPORTS, OR OTHER DOCUMENTS OR INSTRUMENTS NOT SEALED BY THE UNDERSIGNED PROFESSIONAL RELATING TO OR INTENDED TO BE USED FOR ANY PART OR PARTS OF THE PROJECT TO WHICH THIS PAGE REFERS.

**LEGEND**



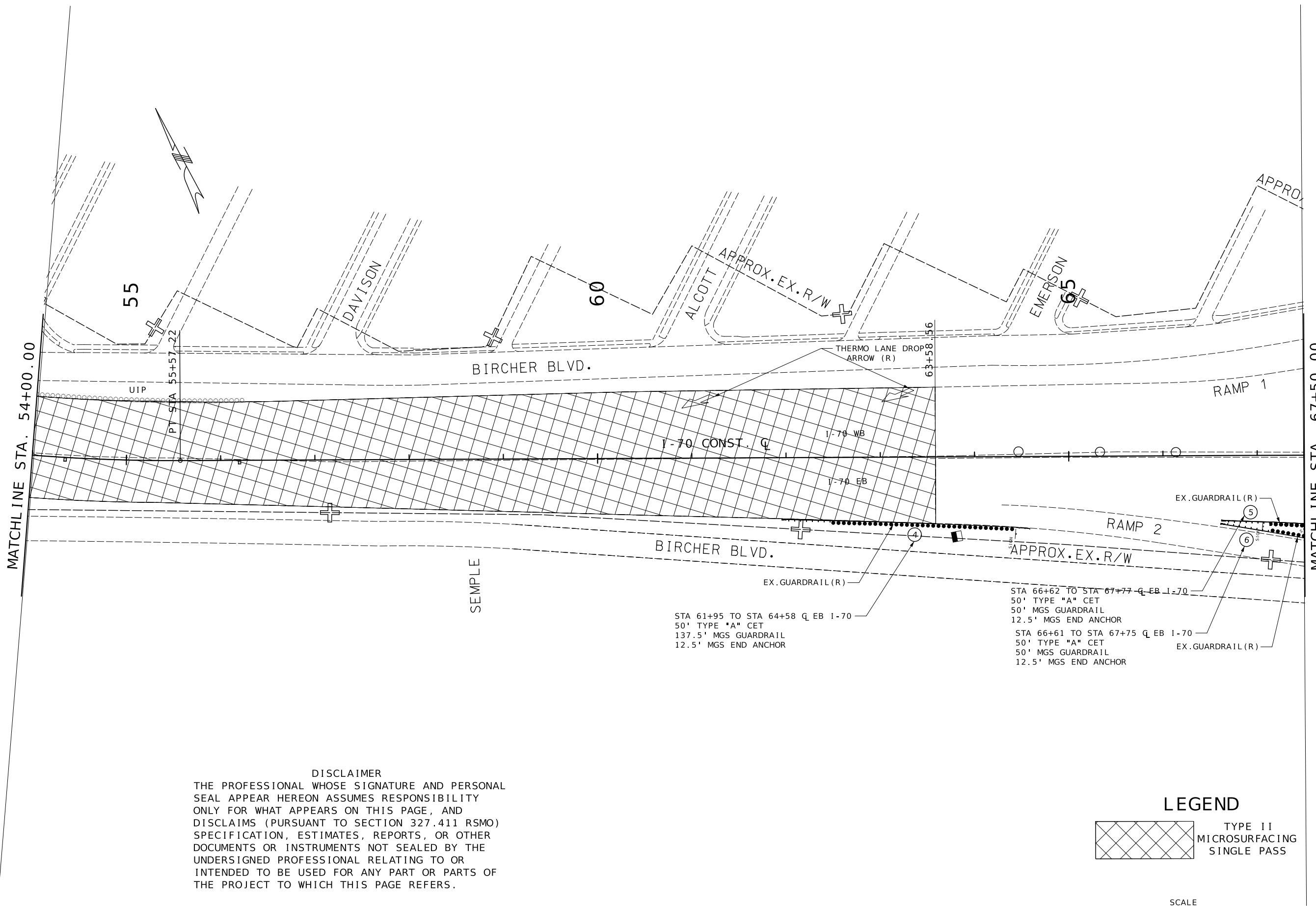
TYPE II  
MICROSURFACING  
SINGLE PASS



MISSOURI HIGHWAYS AND TRANSPORTATION COMMISSION  
105 WEST CAPITOL JEFFERSON CITY, MO 65102  
1-888-ASK-MODOT (1-888-275-6636)

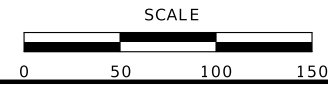
PLAN SHEET  
SHEET 4 OF 8

REV.




**DISCLAIMER**  
 THE PROFESSIONAL WHOSE SIGNATURE AND PERSONAL SEAL APPEAR HEREON ASSUMES RESPONSIBILITY ONLY FOR WHAT APPEARS ON THIS PAGE, AND DISCLAIMS (PURSUANT TO SECTION 327.411 RSMO) SPECIFICATION, ESTIMATES, REPORTS, OR OTHER DOCUMENTS OR INSTRUMENTS NOT SEALED BY THE UNDERSIGNED PROFESSIONAL RELATING TO OR INTENDED TO BE USED FOR ANY PART OR PARTS OF THE PROJECT TO WHICH THIS PAGE REFERS.

**LEGEND**  
 TYPE II MICROSURFACING SINGLE PASS




DATE PREPARED  
 10/17/2024  
 ROUTE STATE  
 I-70 MO  
 DISTRICT SHEET NO.  
 SL 8  
 COUNTY  
 ST. LOUIS CITY  
 JOB NO.  
 JSL0075  
 CONTRACT ID.  
 PROJECT NO.  
 BRIDGE NO.

DATE	DESCRIPTION

MISSOURI HIGHWAYS AND TRANSPORTATION COMMISSION  
  
 105 WEST CAPITOL JEFFERSON CITY, MO 65102  
 1-888-ASK-MODOT (1-888-275-6636)

PLAN SHEET  
 SHEET 5 OF 8  
 REV.



DATE PREPARED		10/17/2024	
ROUTE	STATE	ROUTE	STATE
I-70	MO	I-70	MO
DISTRICT	SHEET NO.	DISTRICT	SHEET NO.
SL	9	SL	9
COUNTY			
ST. LOUIS CITY			
JOB NO.			
JSL0075			
CONTRACT ID.			
PROJECT NO.			
BRIDGE NO.			

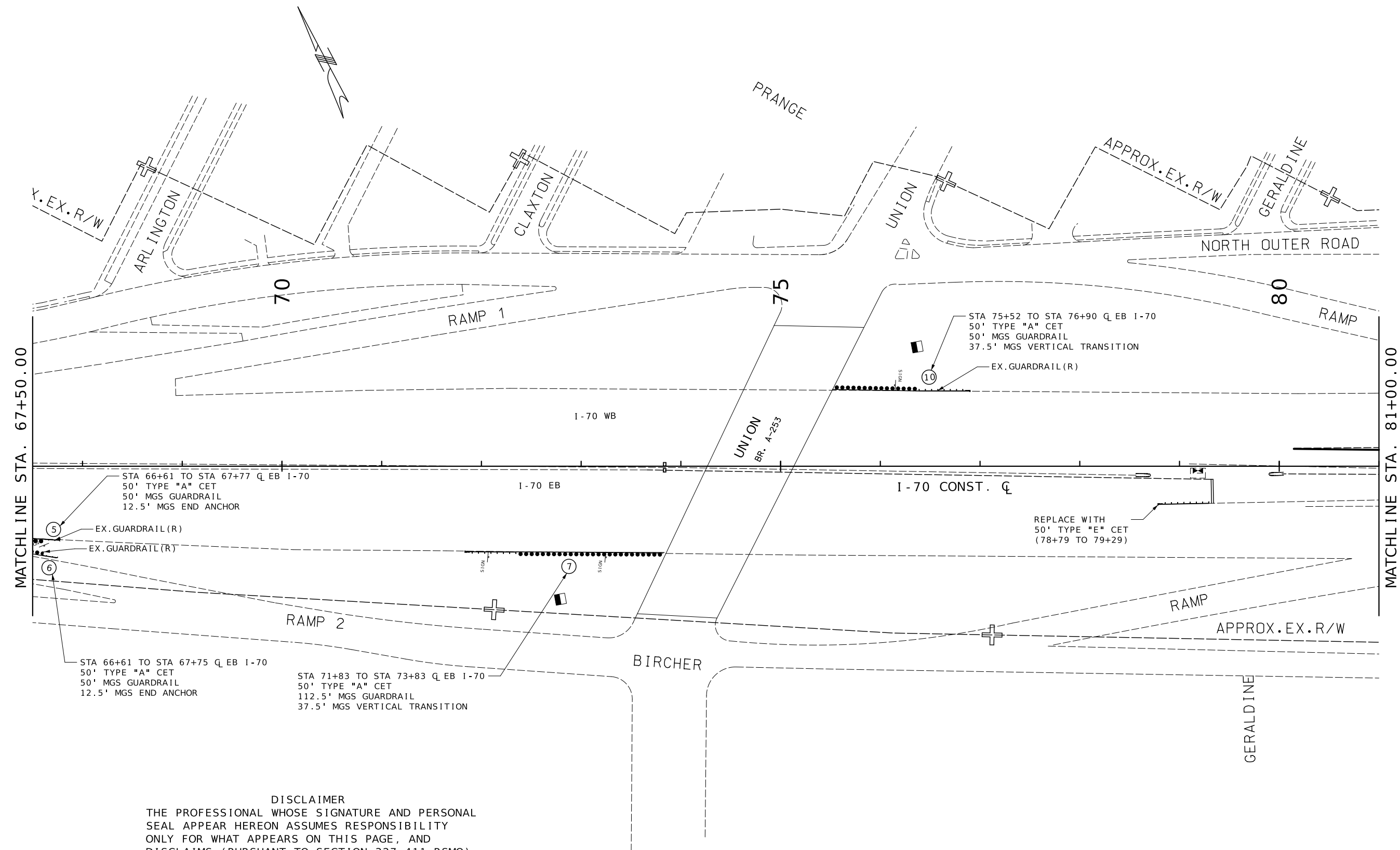
DATE	DESCRIPTION

MISSOURI HIGHWAYS AND TRANSPORTATION COMMISSION



105 WEST CAPITOL  
JEFFERSON CITY, MO 65102  
1-888-ASK-MODOT (1-888-275-6636)


PLAN SHEET  
SHEET 6 OF 8



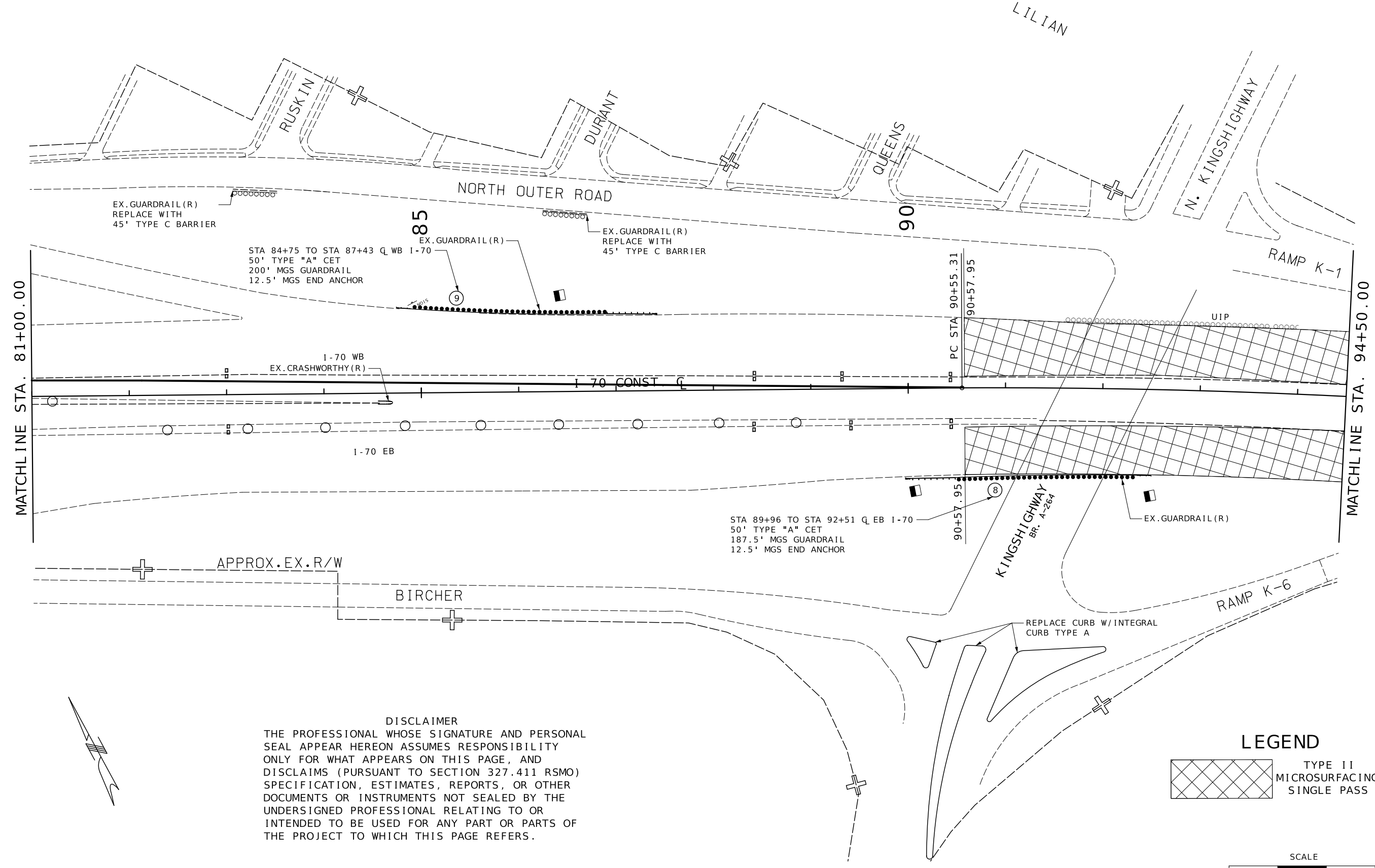
DISCLAIMER  
THE PROFESSIONAL WHOSE SIGNATURE AND PERSONAL SEAL APPEAR HEREON ASSUMES RESPONSIBILITY ONLY FOR WHAT APPEARS ON THIS PAGE, AND DISCLAIMS (PURSUANT TO SECTION 327.411 RSMO) SPECIFICATION, ESTIMATES, REPORTS, OR OTHER DOCUMENTS OR INSTRUMENTS NOT SEALED BY THE UNDERSIGNED PROFESSIONAL RELATING TO OR INTENDED TO BE USED FOR ANY PART OR PARTS OF THE PROJECT TO WHICH THIS PAGE REFERS.



REV.

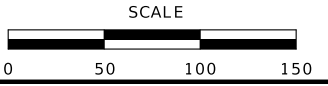


DATE PREPARED  
10/17/2024  
ROUTE STATE  
I-70 MO  
DISTRICT SHEET NO.  
SL 10  
COUNTY  
ST. LOUIS CITY  
JOB NO.  
JSL0075  
CONTRACT ID.  
PROJECT NO.  
BRIDGE NO.



**DISCLAIMER**  
THE PROFESSIONAL WHOSE SIGNATURE AND PERSONAL SEAL APPEAR HEREON ASSUMES RESPONSIBILITY ONLY FOR WHAT APPEARS ON THIS PAGE, AND DISCLAIMS (PURSUANT TO SECTION 327.411 RSMO) SPECIFICATION, ESTIMATES, REPORTS, OR OTHER DOCUMENTS OR INSTRUMENTS NOT SEALED BY THE UNDERSIGNED PROFESSIONAL RELATING TO OR INTENDED TO BE USED FOR ANY PART OR PARTS OF THE PROJECT TO WHICH THIS PAGE REFERS.

**LEGEND**  
[Hatched Box] TYPE II MICROSURFACING SINGLE PASS




DATE	DESCRIPTION

MISSOURI HIGHWAYS AND TRANSPORTATION COMMISSION  
**MoDOT**  
105 WEST CAPITOL  
JEFFERSON CITY, MO 65102  
1-888-ASK-MODOT (1-888-275-6636)

PLAN SHEET  
SHEET 7 OF 8

REV.





DATE PREPARED  
10/17/2024

ROUTE	STATE
I-70	MO
DISTRICT	SHEET NO.
SL	11

COUNTY  
ST. LOUIS CITY

JOB NO.  
JSL0075

CONTRACT ID.

PROJECT NO.

BRIDGE NO.

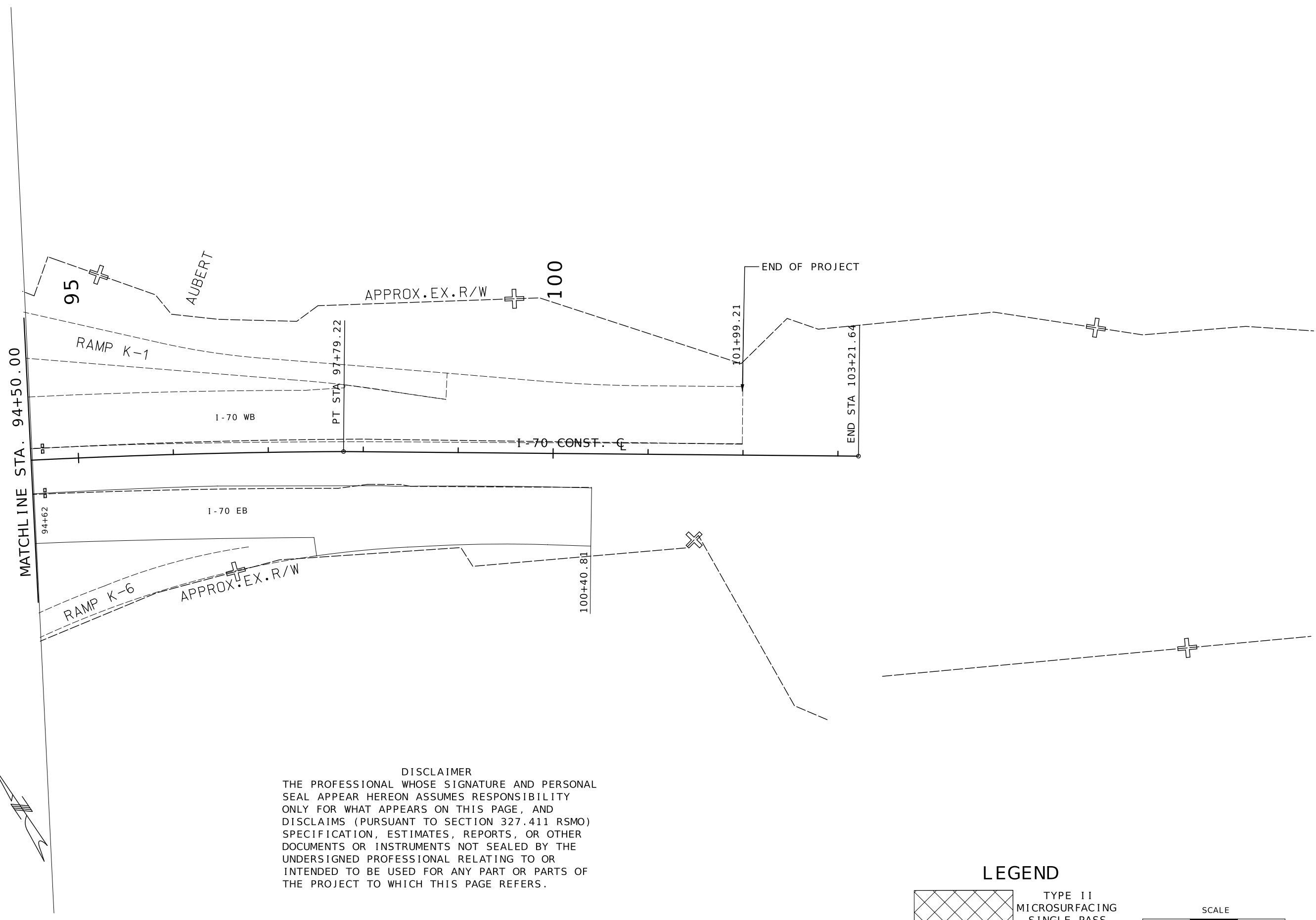
DATE	DESCRIPTION

MISSOURI HIGHWAYS AND TRANSPORTATION COMMISSION

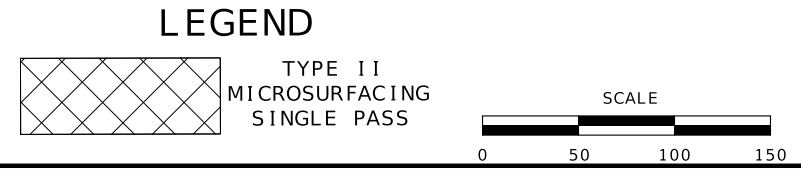
105 WEST CAPITOL  
JEFFERSON CITY, MO 65102  
1-888-ASK-MODOT (1-888-275-6636)

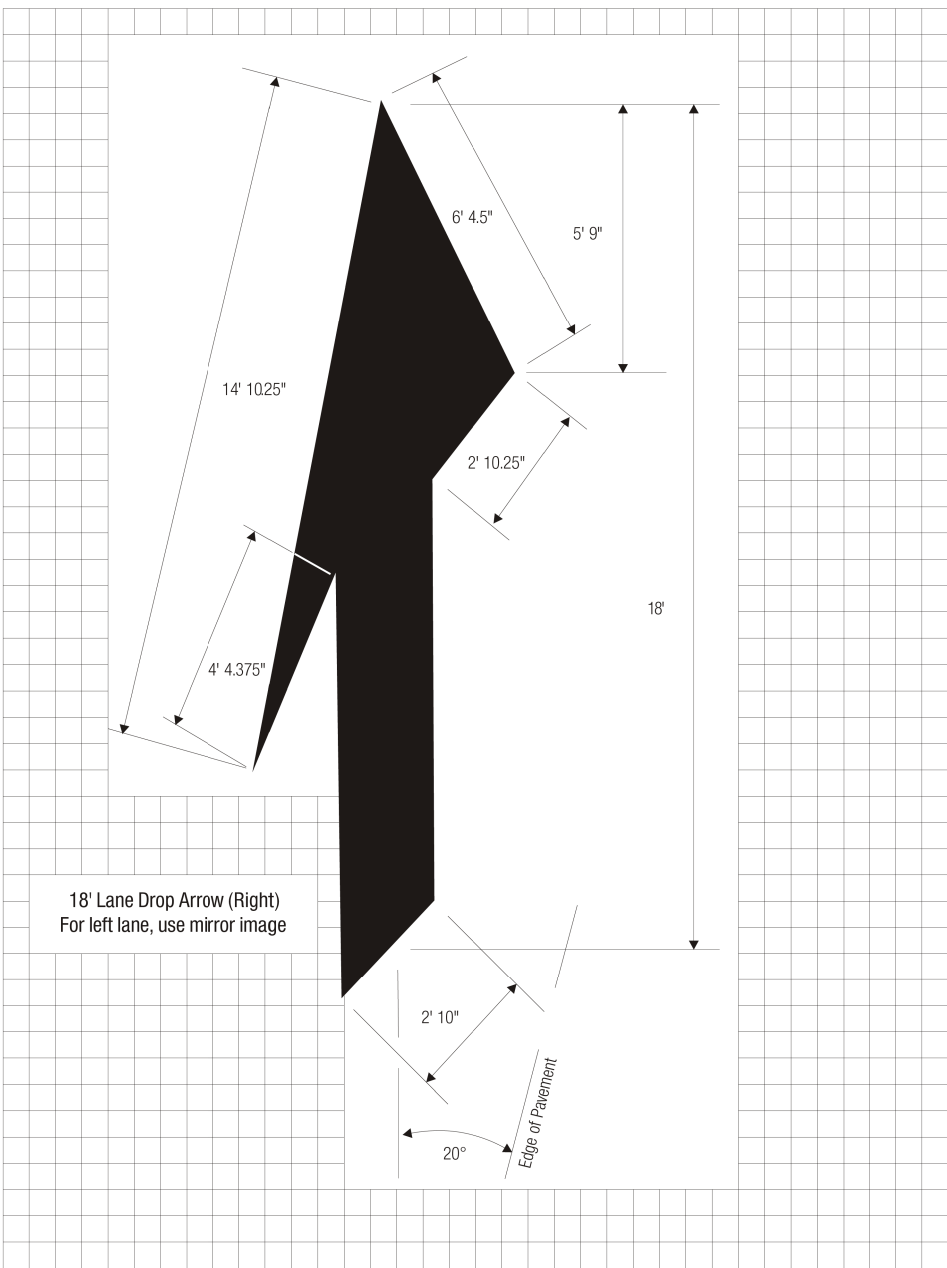
PLAN SHEET  
SHEET 8 OF 8

REV.



DISCLAIMER  
THE PROFESSIONAL WHOSE SIGNATURE AND PERSONAL SEAL APPEAR HEREON ASSUMES RESPONSIBILITY ONLY FOR WHAT APPEARS ON THIS PAGE, AND DISCLAIMS (PURSUANT TO SECTION 327.411 RSMO) SPECIFICATION, ESTIMATES, REPORTS, OR OTHER DOCUMENTS OR INSTRUMENTS NOT SEALED BY THE UNDERSIGNED PROFESSIONAL RELATING TO OR INTENDED TO BE USED FOR ANY PART OR PARTS OF THE PROJECT TO WHICH THIS PAGE REFERS.





10-9

SPECIAL SHEET  
SHEET 1 OF 2




DATE PREPARED  
10/17/2024  
ROUTE I-70 STATE MO  
DISTRICT SL SHEET NO. 12  
COUNTY ST. LOUIS CITY  
JOB NO. JSL0075  
CONTRACT ID.  
PROJECT NO.  
BRIDGE NO.

DATE	DESCRIPTION

MISSOURI HIGHWAYS AND TRANSPORTATION COMMISSION  
MoDOT  
105 WEST CAPITOL  
JEFFERSON CITY, MO 65102  
1-888-ASK-MODOT (1-888-275-6636)

SPECIAL SHEET  
MERGE ARROW DETAIL

REV.



DATE PREPARED  
10/17/2024

ROUTE I - 70 STATE MO

DISTRICT SL SHEET NO. 13

COUNTY ST. LOUIS CITY

JOB NO. JSL0075

CONTRACT ID.

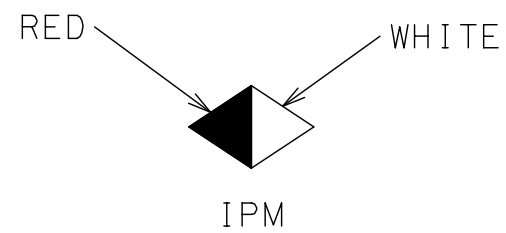
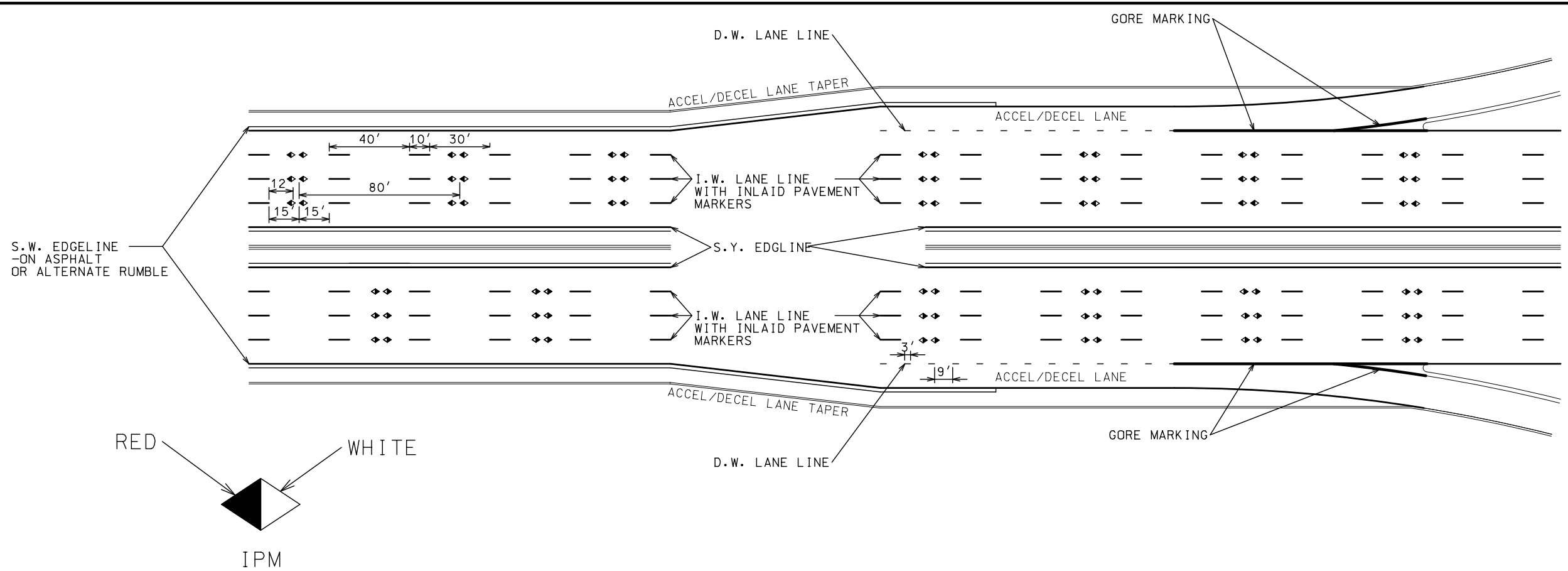
PROJECT NO.

BRIDGE NO.

DATE	DESCRIPTION

MISSOURI HIGHWAYS AND TRANSPORTATION COMMISSION  
105 WEST CAPITOL JEFFERSON CITY, MO 65102  
1-888-ASK-MODOT (1-888-275-6636)

SPECIAL SHEET  
INLAID PAVEMENT MARKERS



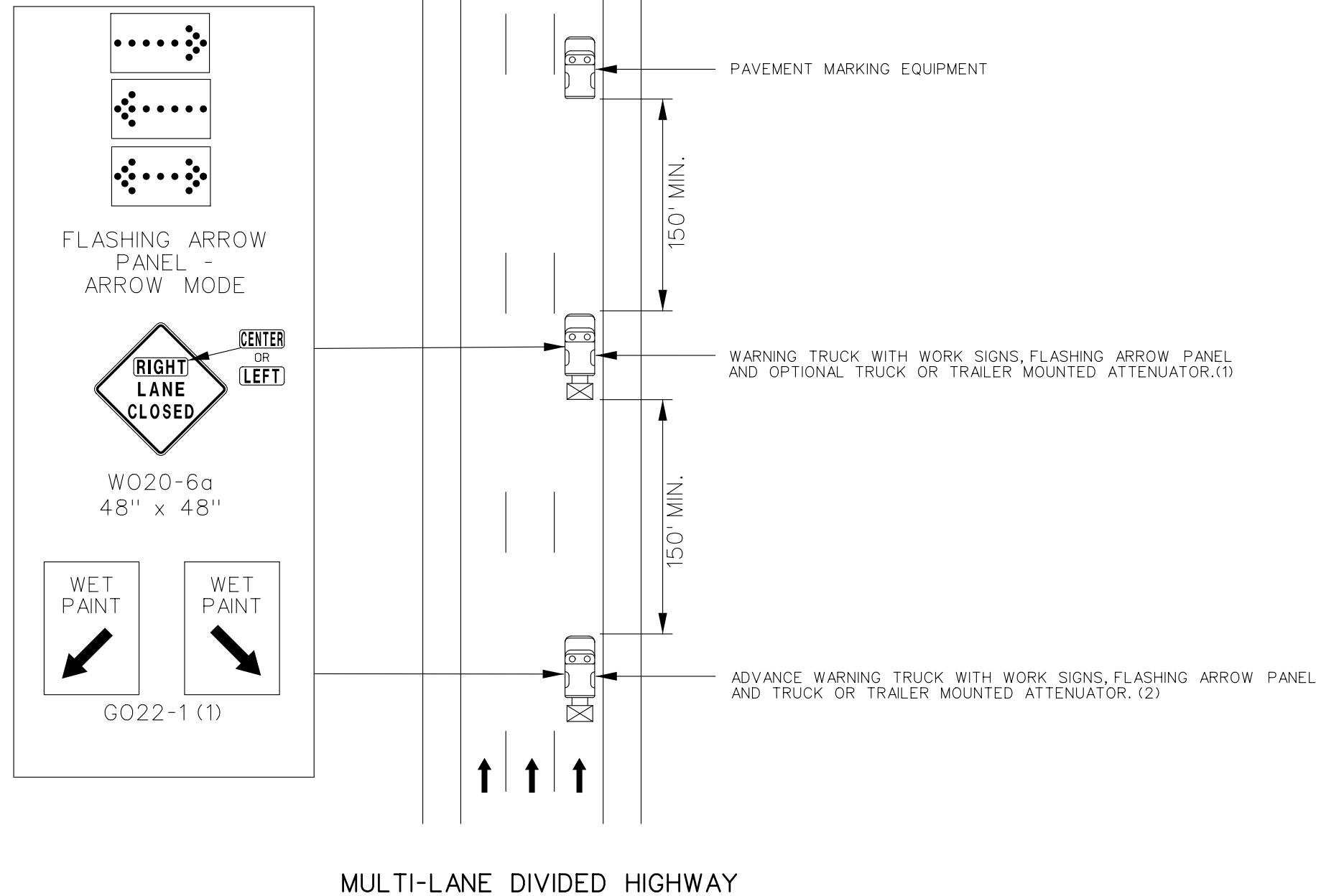
NOTE:

- D.W. = 6" DOTTED WHITE LANE LINE
- I.W. = 6" INTERMITTENT WHITE
- S.W. = 6" SOLID WHITE
- S.Y. = 6" SOLID YELLOW
- GORE = 12" SOLID WHITE

- NOTE: (1) WHEN INLAID PAVEMENT MARKERS ARE INSTALLED ALONG A DOTTED WHITE LINE THEY SHALL BE INSTALLED EVERY 80 FEET. (MEASURED FROM CENTER OF GROOVE)
- (2) OMIT INLAID PAVEMENT MARKERS ON BRIDGES.
- (3) 2 MARKERS, 1 GROOVE = 1 EACH ON INTERMITTENT LOCATIONS

REV.

# CENTER LINE AND OR LANE LINE STRIPING ON MULTI-LANE DIVIDED HIGHWAYS



**NOTES:**

UPON APPROVAL OF THE ENGINEER, THE CONTRACTOR MAY PROVIDE ADDITIONAL PROTECTIVE TRUCKS EQUIPPED WITH PROPER WARNING DEVICES.

PROTECTIVE TRUCK AND WORK VEHICLES SHALL DISPLAY HIGH-INTENSITY ROTATING, FLASHING, OSCILLATING, OR STROBE LIGHTS.

VEHICLE HAZARD WARNING LIGHTS SHALL NOT BE USED INSTEAD OF THE VEHICLE'S HIGH-INTENSITY ROTATING, FLASHING, OSCILLATING, OR STROBE LIGHTS.

(1) WET PAINT SIGNS ARE INSTALLED TO INDICATE THE SIDE IN WHICH THE PAVEMENT MARKING MATERIAL IS BEING APPLIED. AT THE CONTRACTOR'S OPTION, A FRONT FACING WET PAINT SIGN MAY BE INSTALLED ON THE LEFT SIDE OF THE PAVEMENT MARKING EQUIPMENT.

(2) ADVANCE WARNING TRUCK IS POSITIONED AT THE NO TRACK POINT OF THE PAVEMENT MARKING MATERIAL OR SPACING SHOWN, WHICHEVER IS GREATER.

FLASHING ARROW PANELS SHALL, AS A MINIMUM, BE TYPE B, WITH A SIZE OF 60 X 30 INCHES.

VEHICLE-MOUNTED SIGNS SHALL BE MOUNTED IN A MANNER SUCH THAT THEY ARE NOT OBSCURED BY EQUIPMENT OR SUPPLIES. SIGN LEGEND ON VEHICLE-MOUNTED SIGNS SHALL BE COVERED OR TURNED FROM VIEW WHEN WORK IS NOT IN PROGRESS.

A FLASHING ARROW BOARD SHALL BE USED WHEN A FREEWAY LANE IS CLOSED. WHEN MORE THAN ONE LANE IS CLOSED, A SEPARATE FLASHING ARROW BOARD SHALL BE USED FOR EACH LANE.

**NOT TO SCALE**



DATE PREPARED 10/17/2024	
ROUTE I - 70	STATE MO
DISTRICT SL	SHEET NO. 14
COUNTY ST. LOUIS CITY	
JOB NO. JSL0075	
CONTRACT ID.	
PROJECT NO.	
BRIDGE NO.	

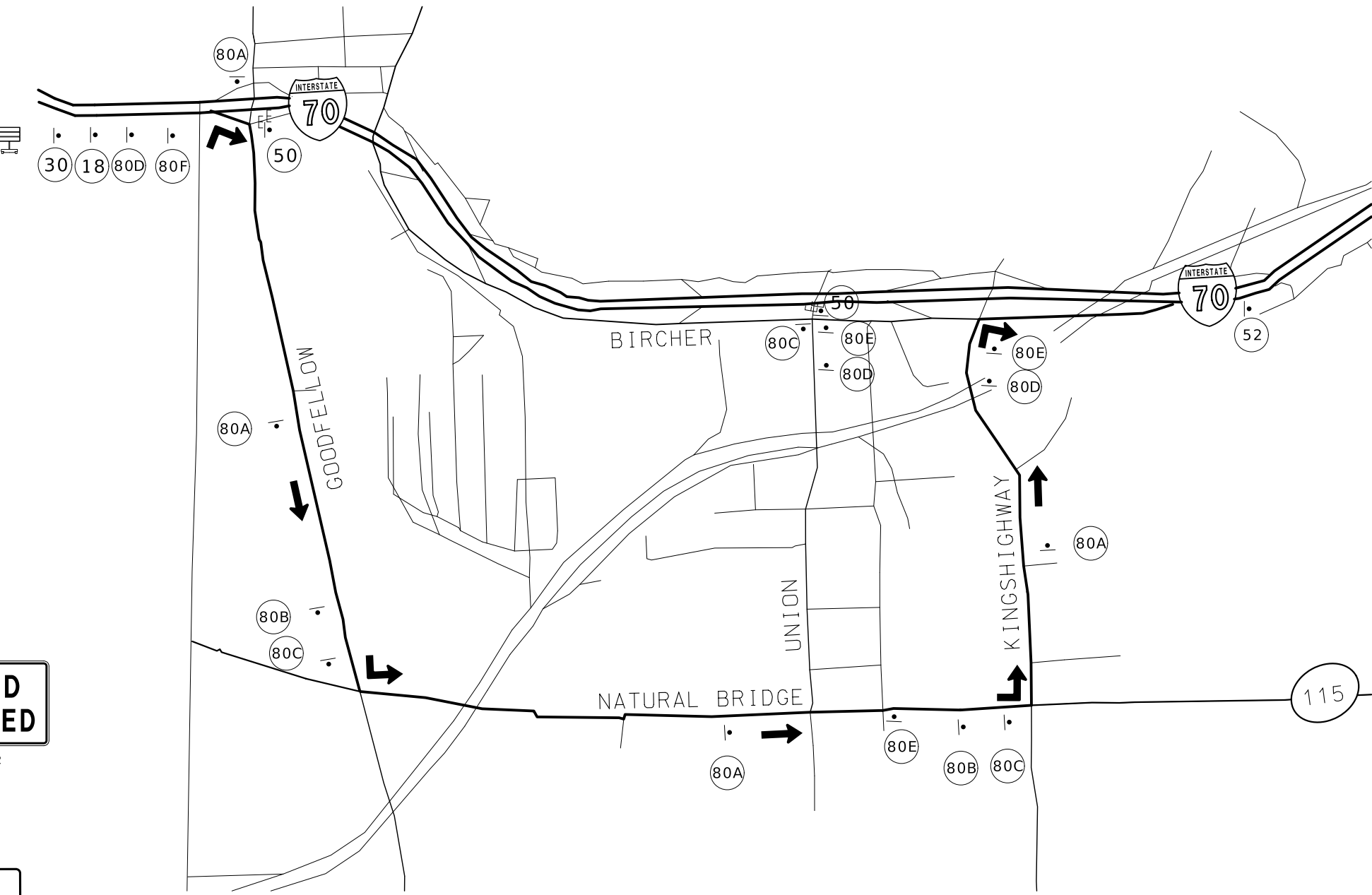
DATE	DESCRIPTION

MISSOURI HIGHWAYS AND TRANSPORTATION COMMISSION

105 WEST CAPITOL JEFFERSON CITY, MO 65102  
1-888-ASK-MODOT (1-888-275-6636)

TRAFFIC CONTROL SHEET  
SHEET 1 OF 6

REV.



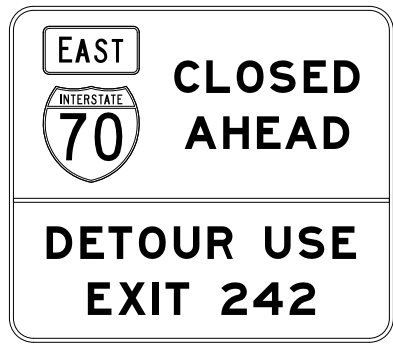
WO20-2  
18



R11-2  
50



MO4-8a  
52



SPECIAL SIGN  
30



SPECIAL SIGN  
80A




SPECIAL SIGN  
80B



SPECIAL SIGN  
80C



SPECIAL SIGN  
80D



SPECIAL SIGN  
80E



SPECIAL SIGN  
80F

NOTES:

RAMP CLOSURE AND DETOUR SHALL ONLY BE USED DURING NIGHTTIME OPERATIONS OR DURING PLANNED WEEKEND CLOSURES

TRAFFIC CONTROL LEGEND

- SIGN (SINGLE SIDED)
- MOVEABLE BARRICADE
- CHANGEABLE MESSAGE BOARD

DETOUR PLAN:  
EB I-70 CLOSURE  
AT GOODFELLOW BLVD.

NOT TO SCALE



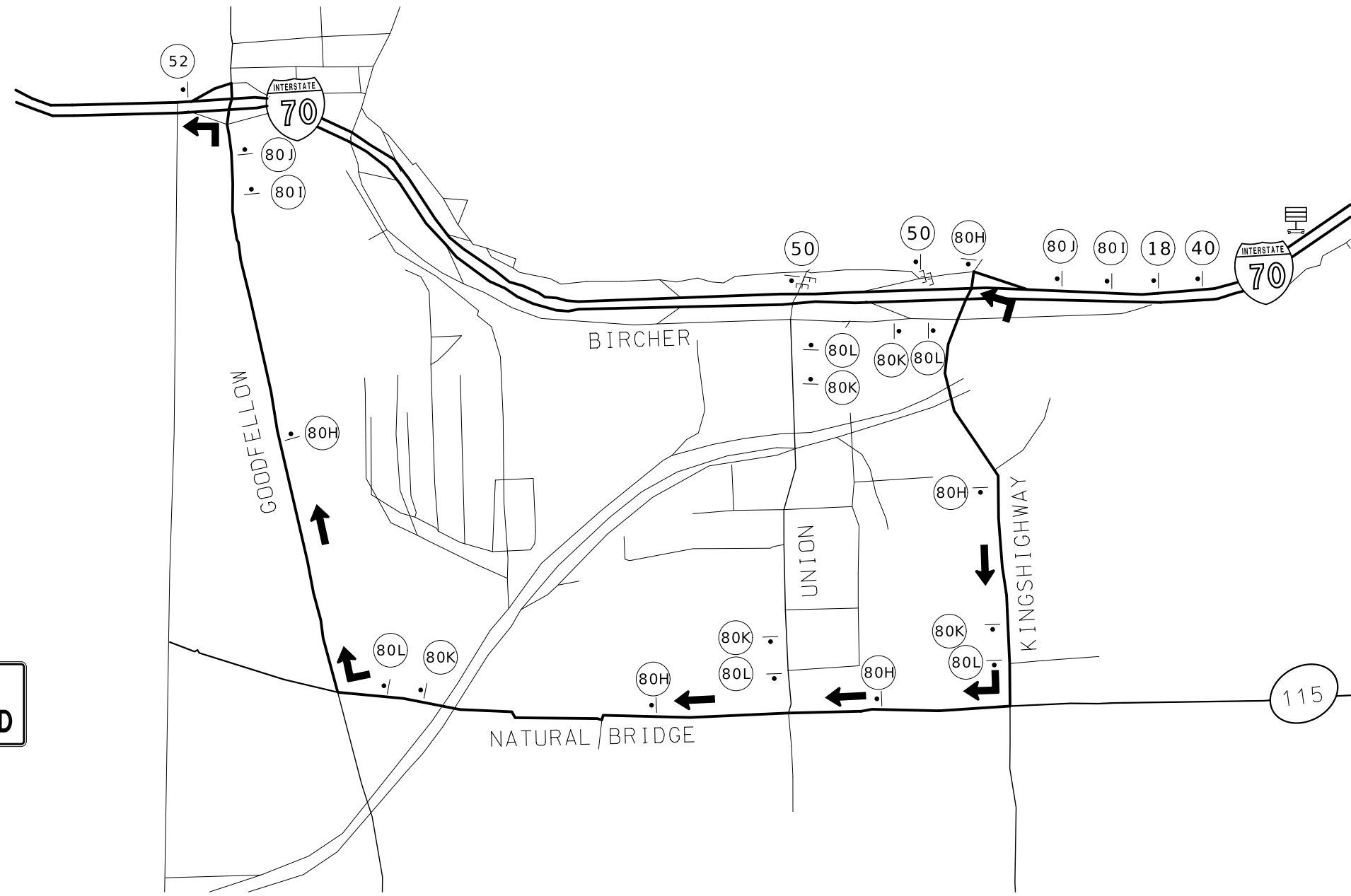
DATE PREPARED  
11/5/2024  
ROUTE  
I-70 STATE  
MO  
DISTRICT SHEET NO.  
SL 14A  
COUNTY  
ST. LOUIS CITY  
JOB NO.  
JSL0075  
CONTRACT ID.  
PROJECT NO.  
BRIDGE NO.

DESCRIPTION	DATE

MISSOURI HIGHWAYS AND TRANSPORTATION COMMISSION

105 WEST CAPITOL  
JEFFERSON CITY, MO 65102  
1-888-ASK-MODOT (1-888-275-6636)

TRAFFIC CONTROL SHEET  
DETOUR SHEET 1 OF 5



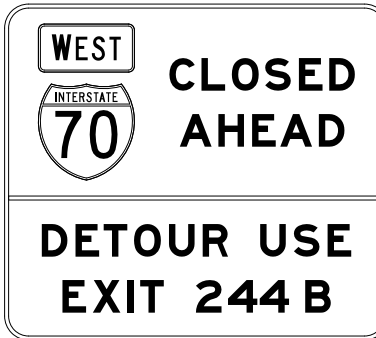
WO20-2  
18



R11-2  
50



MO4-8a  
52



SPECIAL SIGN  
40



SPECIAL SIGN  
80H



SPECIAL SIGN  
80I



SPECIAL SIGN  
80J



SPECIAL SIGN  
80K



SPECIAL SIGN  
80L



SPECIAL SIGN  
80M

NOTES:


RAMP CLOSURE AND DETOUR SHALL ONLY BE USED DURING NIGHTTIME OPERATIONS OR DURING PLANNED WEEKEND CLOSURES

TRAFFIC CONTROL LEGEND

- SIGN (SINGLE SIDED)
- MOVEABLE BARRICADE
- CHANGEABLE MESSAGE BOARD

**DETOUR PLAN:  
WB I-70 CLOSURE  
AT KINGSHIGHWAY BLVD.**

NOT TO SCALE



DATE PREPARED  
11/5/2024

ROUTE	STATE
I - 70	MO
DISTRICT	SHEET NO.
SL	14B

COUNTY  
ST. LOUIS CITY

JOB NO.  
JSL0075


CONTRACT ID.

PROJECT NO.

BRIDGE NO.

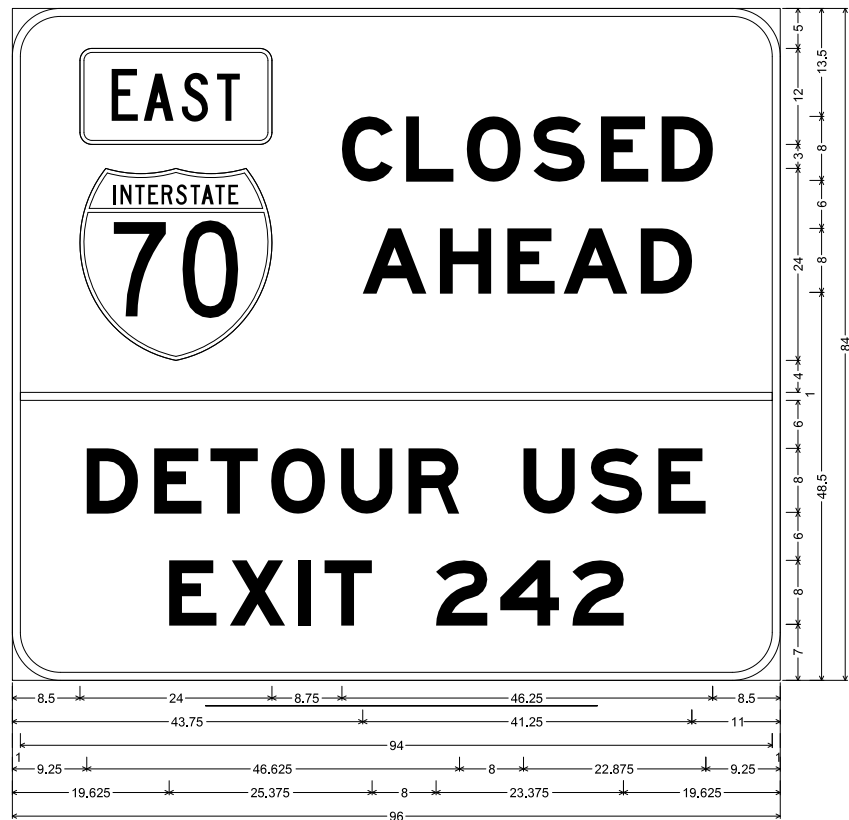
DATE	DESCRIPTION

MISSOURI HIGHWAYS AND TRANSPORTATION COMMISSION



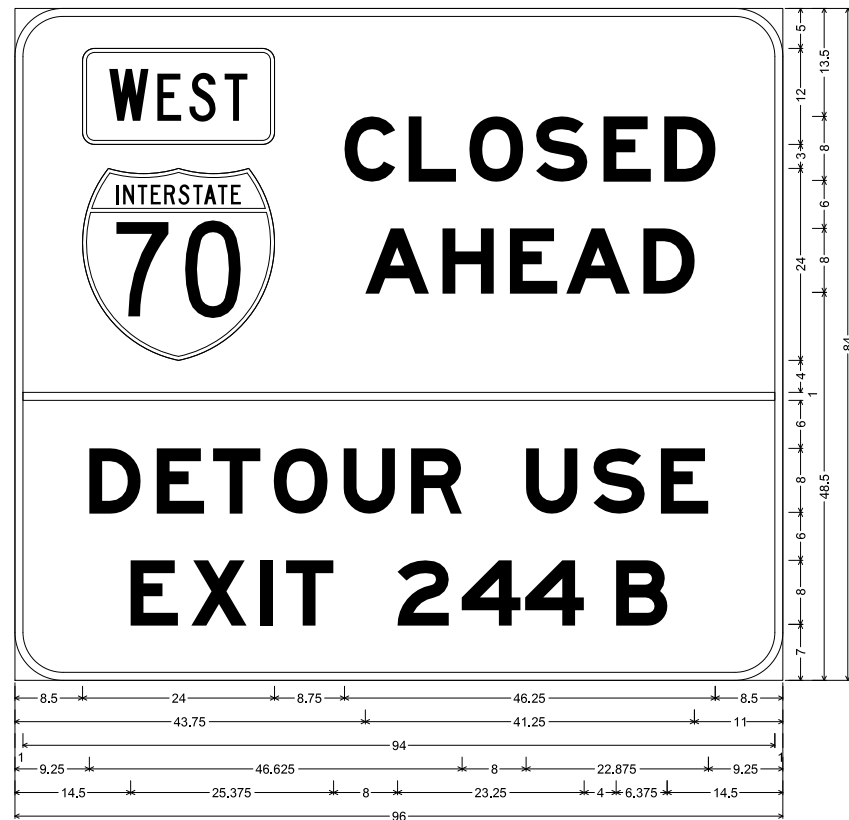
105 WEST CAPITOL  
JEFFERSON CITY, MO 65102  
1-888-ASK-MODOT (1-888-275-6636)

TRAFFIC CONTROL SHEET  
DETOUR SHEET 2 OF 5




SPECIAL SHF-FLAT SHEET FLUORESCENT;  
 6,000" Radius, 1,000" Border, Black on, Orange;  
 Interstate 70 12,000" C; "CLOSED", E Mod; "AHEAD", E Mod; "DETOUR USE", E Mod; "EXIT 242", E Mod;  
 Table of letter and object lefts

	C	L	O	S	E	D		
8,500	41,250	49,250	56,875	65,125	73,625	81,125		
	A	H	E	A	D			
8,500	43,750	53,500	61,875	68,875	78,625			
1,000								
D	E	T	O	U	R	U	S	E
9,250	17,750	24,750	32,375	41,125	49,500	63,875	72,375	80,750
E	X	I	T	2	4	2		
19,625	27,250	35,750	39,000	53,000	61,000	70,000		



SPECIAL SHF-FLAT SHEET FLUORESCENT;  
 6,000" Radius, 1,000" Border, Black on, Orange;  
 Interstate 70 12,000" C; "CLOSED", E Mod; "AHEAD", E Mod; "DETOUR USE", E Mod; "EXIT 244 B", E Mod;  
 Table of letter and object lefts

	C	L	O	S	E	D		
8,500	41,250	49,250	56,875	65,125	73,625	81,125		
	A	H	E	A	D			
8,500	43,750	53,500	61,875	68,875	78,625			
1,000								
D	E	T	O	U	R	U	S	E
9,250	17,750	24,750	32,375	41,125	49,500	63,875	72,375	80,750
E	X	I	T	2	4	4	B	
14,500	22,000	30,625	33,875	47,875	55,875	63,750	75,125	

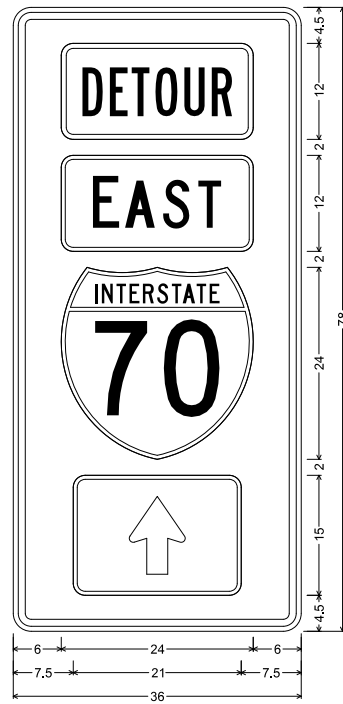


DATE PREPARED  
 11/5/2024  
 ROUTE STATE  
 I - 70 MO  
 DISTRICT SHEET NO.  
 SL 14C  
 COUNTY  
 ST. LOUIS CITY  
 JOB NO.  
 JSL0075  
 CONTRACT ID.  
 PROJECT NO.  
 BRIDGE NO.

DATE	DESCRIPTION

MISSOURI HIGHWAYS AND TRANSPORTATION  
 COMMISSION  
 105 WEST CAPITOL  
 JEFFERSON CITY, MO 65102  
 1-888-ASK-MODOT (1-888-275-6636)

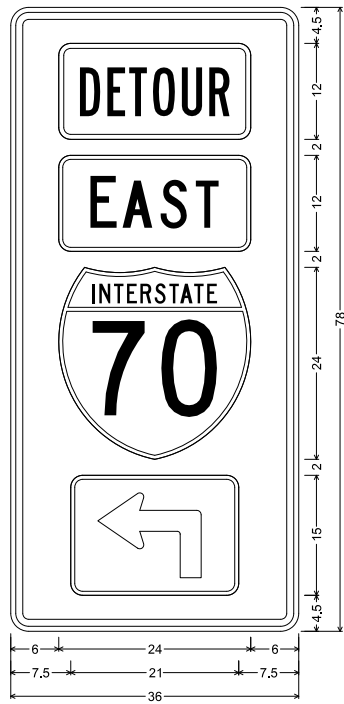
TRAFFIC CONTROL SHEET  
 DETOUR SHEET 3 OF 5



MO4-11-36 SHF-FLAT SHEET FLUORESCENT;  
 2,250" Radius, 0,875" Border, 0,625" Indent, Black on, Orange;  
 Interstate 70 12,000" C;

Table of letter and object lefts

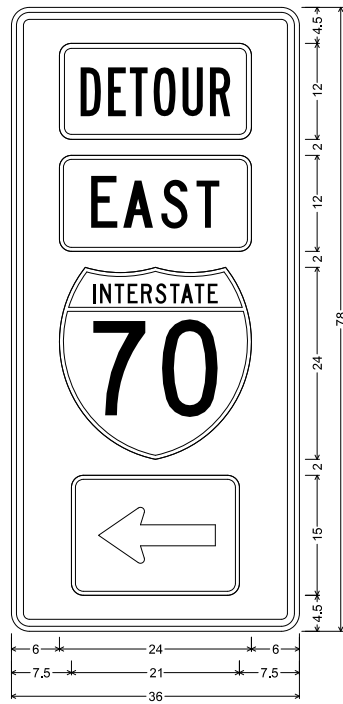
6,000
6,000
6,000
7,500



MO4-11-36 SHF-FLAT SHEET FLUORESCENT;  
 2,250" Radius, 0,875" Border, 0,625" Indent, Black on, Orange;  
 Interstate 70 12,000" C;

Table of letter and object lefts

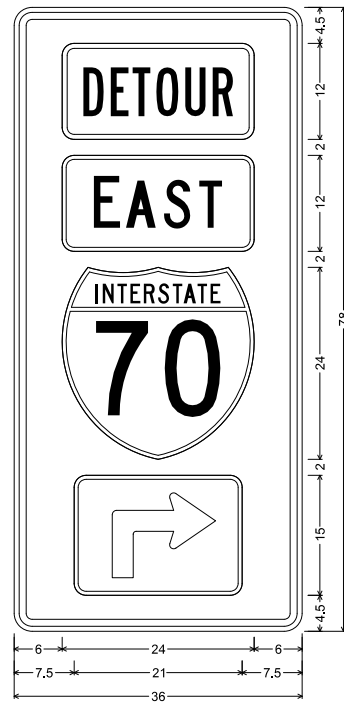
6,000
6,000
6,000
7,500



MO4-11-36 SHF-FLAT SHEET FLUORESCENT;  
 2,250" Radius, 0,875" Border, 0,625" Indent, Black on, Orange;  
 Interstate 70 12,000" C;

Table of letter and object lefts

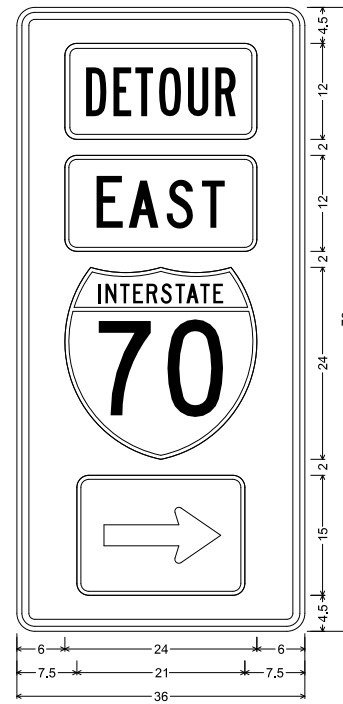
6,000
6,000
6,000
7,500



MO4-11-36 SHF-FLAT SHEET FLUORESCENT;  
 2,250" Radius, 0,875" Border, 0,625" Indent, Black on, Orange;  
 Interstate 70 12,000" C;

Table of letter and object lefts

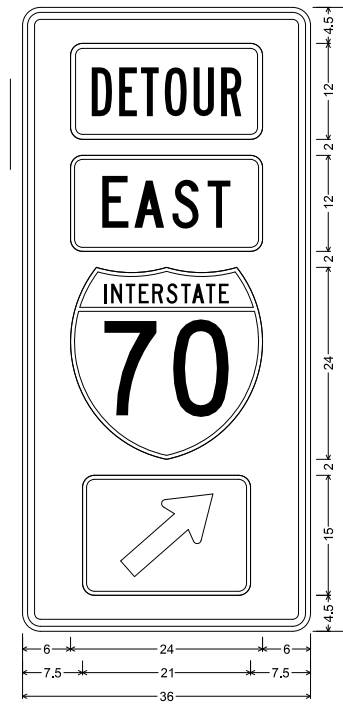
6,000
6,000
6,000
7,500



MO4-11-36 SHF-FLAT SHEET FLUORESCENT;  
 2,250" Radius, 0,875" Border, 0,625" Indent, Black on, Orange;  
 Interstate 70 12,000" C;

Table of letter and object lefts


6,000
6,000
6,000
7,500



MO4-11-36 SHF-FLAT SHEET FLUORESCENT;  
 2,250" Radius, 0,875" Border, 0,625" Indent, Black on, Orange;  
 Interstate 70 12,000" C;

Table of letter and object lefts

6,000
6,000
6,000
7,500



DATE PREPARED  
**11/5/2024**

ROUTE  
**I - 70**

STATE  
**MO**

DISTRICT SHEET NO.  
**SL 14D**

COUNTY  
**ST. LOUIS CITY**

JOB NO.  
**JSL0075**


CONTRACT ID.

PROJECT NO.

BRIDGE NO.

DATE	DESCRIPTION

MISSOURI HIGHWAYS AND TRANSPORTATION  
 COMMISSION



105 WEST CAPITOL  
 JEFFERSON CITY, MO 65102  
 1-888-ASK-MODOT (1-888-275-6636)





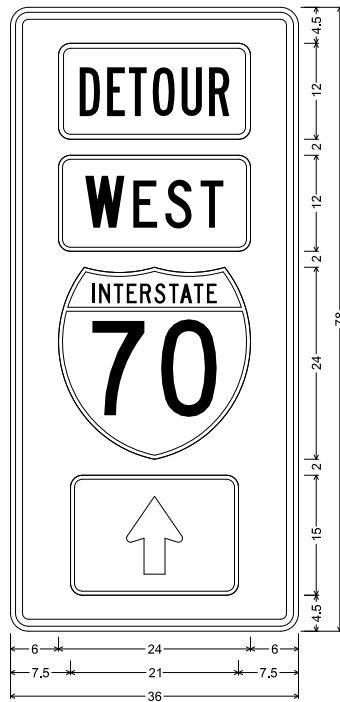
DATE PREPARED  
11/5/2024  
ROUTE  
I - 70  
STATE  
MO  
DISTRICT  
SL  
SHEET NO.  
14E  
COUNTY  
ST. LOUIS CITY  
JOB NO.  
JSL0075  
CONTRACT ID.

PROJECT NO.  
BRIDGE NO.

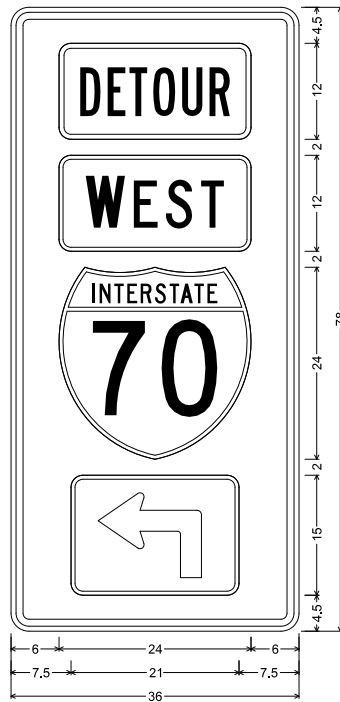
DATE	DESCRIPTION

MISSOURI HIGHWAYS AND TRANSPORTATION COMMISSION  
105 WEST CAPITOL JEFFERSON CITY, MO 65102  
1-888-ASK-MODOT (1-888-275-6636)

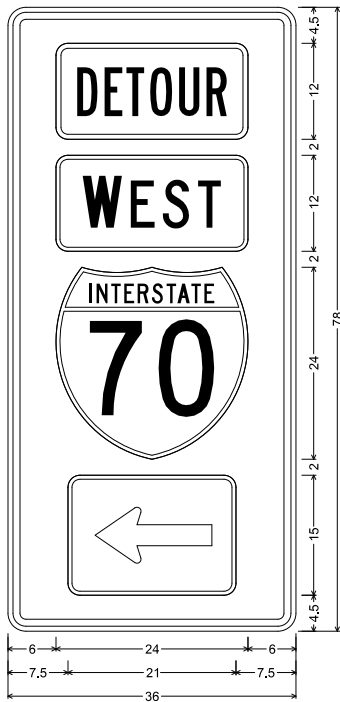
TRAFFIC CONTROL SHEET  
DETOUR SHEET 5 OF 5



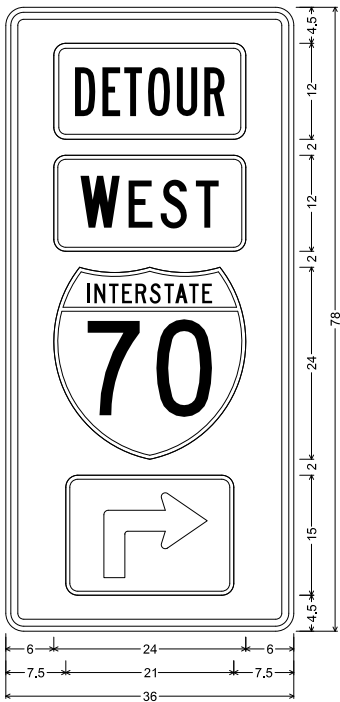
MO4-11-36 SHF-FLAT SHEET FLUORESCENT;  
2.250" Radius, 0.875" Border, 0.625" Indent, Black on, Orange;  
Interstate 70 12,000" C;  
Table of letter and object lefts  
6,000  
6,000  
6,000  
7,500



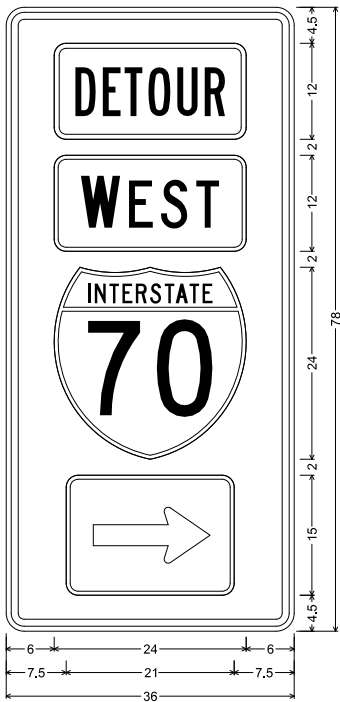
MO4-11-36 SHF-FLAT SHEET FLUORESCENT;  
2.250" Radius, 0.875" Border, 0.625" Indent, Black on, Orange;  
Interstate 70 12,000" C;  
Table of letter and object lefts  
6,000  
6,000  
6,000  
7,500



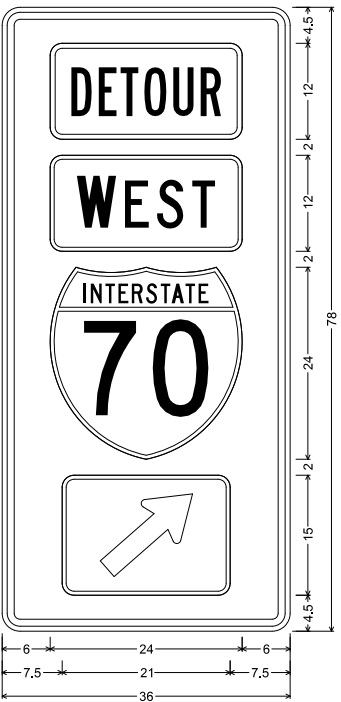
MO4-11-36 SHF-FLAT SHEET FLUORESCENT;  
2.250" Radius, 0.875" Border, 0.625" Indent, Black on, Orange;  
Interstate 70 12,000" C;  
Table of letter and object lefts  
6,000  
6,000  
6,000  
7,500



MO4-11-36 SHF-FLAT SHEET FLUORESCENT;  
2.250" Radius, 0.875" Border, 0.625" Indent, Black on, Orange;  
Interstate 70 12,000" C;  
Table of letter and object lefts  
6,000  
6,000  
6,000  
7,500



MO4-11-36 SHF-FLAT SHEET FLUORESCENT;  
2.250" Radius, 0.875" Border, 0.625" Indent, Black on, Orange;  
Interstate 70 12,000" C;  
Table of letter and object lefts  
6,000  
6,000  
6,000  
7,500



MO4-11-36 SHF-FLAT SHEET FLUORESCENT;  
2.250" Radius, 0.875" Border, 0.625" Indent, Black on, Orange;  
Interstate 70 12,000" C;  
Table of letter and object lefts  
6,000  
6,000  
6,000  
7,500



DATE PREPARED  
10/17/2024

ROUTE STATE  
I - 70 MO

DISTRICT SHEET NO.  
SL 15

COUNTY  
ST. LOUIS CITY

JOB NO.  
JSL0075

CONTRACT ID.

PROJECT NO.

BRIDGE NO.

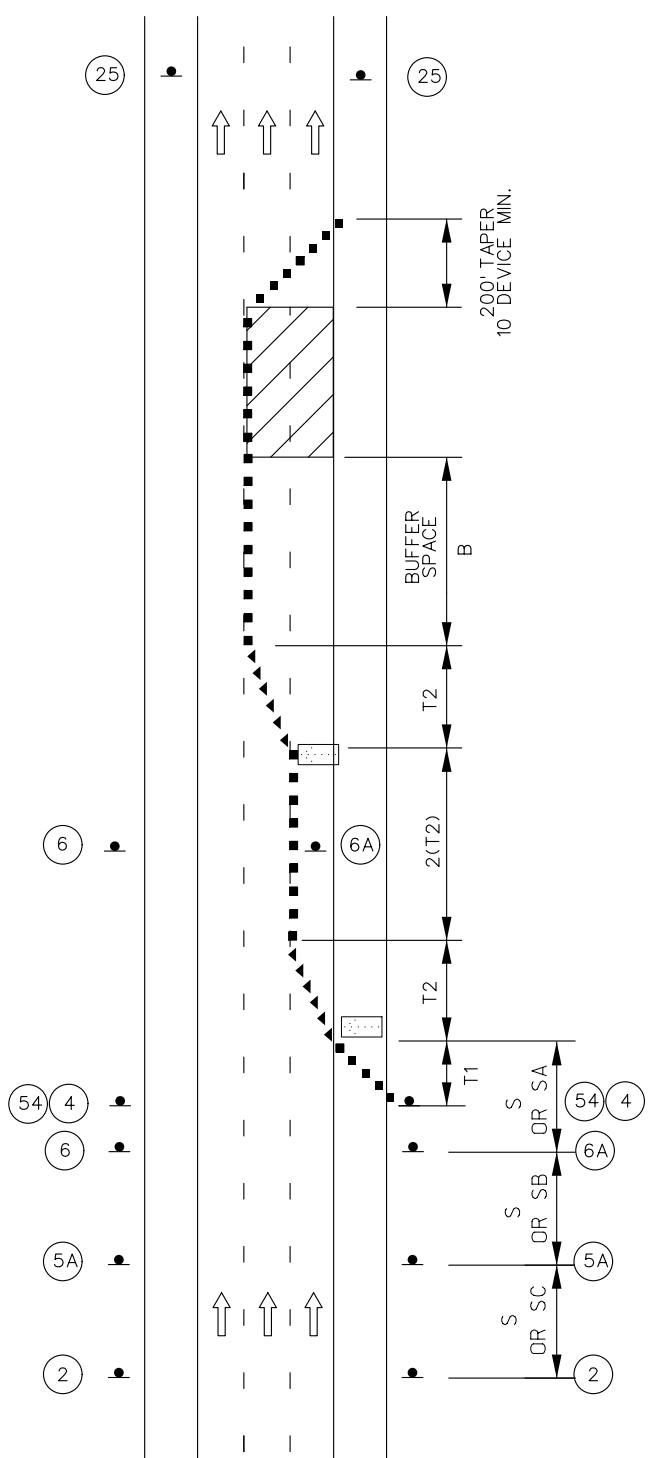
DATE	DESCRIPTION

MISSOURI HIGHWAYS AND TRANSPORTATION COMMISSION


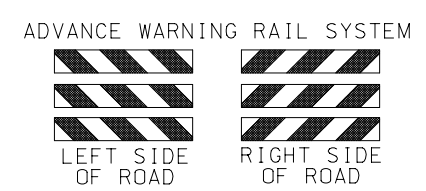
105 WEST CAPITOL  
JEFFERSON CITY, MO 65102  
1-888-ASK-MODOT (1-888-275-6636)

TRAFFIC CONTROL SHEET

SHEET 2 OF 6



DOUBLE LANE CLOSURE ON A FREEWAY



NOTES:

- SEE EPG 616.12 WORK ZONE SPEED LIMITS FOR SPEED LIMIT GUIDELINES.
- REMOVE AND/OR MODIFY ANY EXISTING PAVEMENT MARKING AS NEEDED.
- TEMPORARY PAVEMENT MARKING REQUIRED WITH LONG TERM LANE CLOSURES.
- ALTERNATIVE TEMPORARY TRAFFIC CONTROL SET-UPS SHOULD BE CONSIDERED WHEN REDUCTION IN CAPACITY CANNOT BE TOLERATED.
- FOR NIGHTTIME OPERATIONS, REVIEW EPG 616.6.83 WARNING LIGHTS FOR USE OF SEQUENTIAL LIGHTS.
- FOR FLAGS AND ADVANCE WARNING RAIL SYSTEM, REFER TO EPG 616.6.2.2 FLAGS AND ADVANCE WARNING RAIL SYSTEM.
- REVIEW EPG 616.6.63 CHANNELIZING DEVICES FOR DIFFERENT TYPES AND GUIDELINES FOR THE DEVICES.
- A FLASHING ARROW BOARD SHALL BE USED WHEN A FREEWAY LANE IS CLOSED. WHEN MORE THAN ONE FREEWAY LANE IS CLOSED, A SEPARATE FLASHING ARROW BOARD SHALL BE USED FOR EACH CLOSED LANE.

TRAFFIC CONTROL LEGEND

- ▲ SIGN (SINGLE SIDED)
- ◀ DIRECTIONAL INDICATOR BARRICADE
- CHANNELIZER (TRIM-LINE)
- ▨ WORK AREA
- ◻ FLASHING ARROW PANEL

SPEED	SIGN SPACING (ft.)		TAPER LENGTH (ft.)		OPTIONAL BUFFER LENGTH (ft.)	CHANNELIZER SPACING (ft.)	
	UN -DIVIDED (S)	DIVIDED (S)	SHOULDER (1) (T1)	LANE (2) (T2)		TAPERS	BUFFER/ WORK AREAS
50-55	-	1000	185	660	560	50	80
60-70	-	SA-1000 SB-1500 SC-2640	235	840	840	60	120

1 Shoulder taper length based on 10 ft. (standard shoulder width) offset.  
2. Lane taper length based on 12 ft. (standard lane width) offset.

NOT TO SCALE

REV.



DATE PREPARED  
10/17/2024

ROUTE STATE  
I - 70 MO

DISTRICT SHEET NO.  
SL 16

COUNTY  
ST. LOUIS CITY

JOB NO.  
JSL0075

CONTRACT ID.

PROJECT NO.

BRIDGE NO.

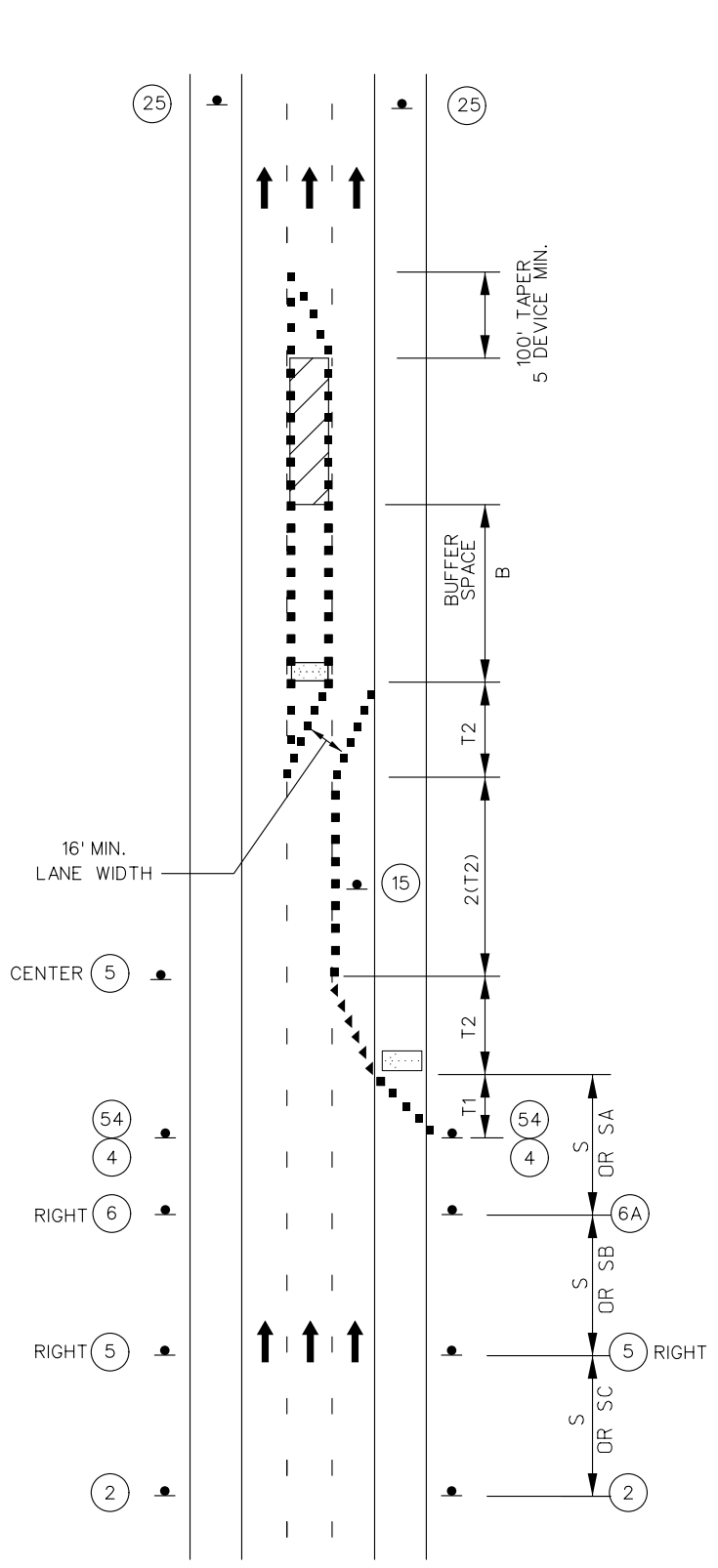
DATE	DESCRIPTION

MISSOURI HIGHWAYS AND TRANSPORTATION COMMISSION

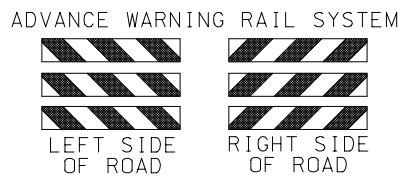

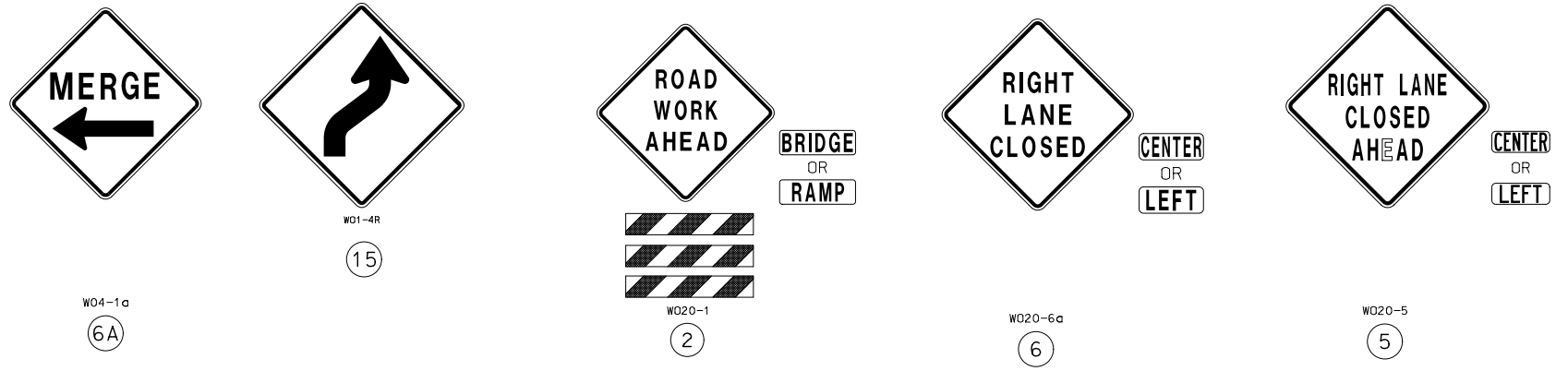
105 WEST CAPITOL  
JEFFERSON CITY, MO 65102  
1-888-ASK-MODOT (1-888-275-6636)

TRAFFIC CONTROL SHEET

SHEET 3 OF 6



INTERIOR LANE CLOSURE ON MULTI-LANE HIGHWAY



NOTES:

SEE EPG 616.12 WORK ZONE SPEED LIMITS FOR SPEED LIMIT GUIDELINES.

REMOVE AND/OR MODIFY ANY EXISTING PAVEMENT MARKING AS NEEDED.

TEMPORARY PAVEMENT MARKING REQUIRED WITH LONG TERM LANE CLOSURES.

ALTERNATIVE TEMPORARY TRAFFIC CONTROL SET-UPS SHOULD BE CONSIDERED WHEN REDUCTION IN CAPACITY CANNOT BE TOLERATED.

FOR NIGHTTIME OPERATIONS, REVIEW EPG 616.6.83 WARNING LIGHTS FOR USE OF SEQUENTIAL LIGHTS.

FOR FLAGS AND ADVANCE WARNING RAIL SYSTEM, REFER TO EPG 616.6.2.2 FLAGS AND ADVANCE WARNING RAIL SYSTEM.

REVIEW EPG 616.6.63 CHANNELIZING DEVICES FOR DIFFERENT TYPES AND GUIDELINES FOR THE DEVICES.

A FLASHING ARROW BOARD SHALL BE USED WHEN A FREEWAY LANE IS CLOSED. WHEN MORE THAN ONE FREEWAY LANE IS CLOSED, A SEPARATE FLASHING ARROW BOARD SHALL BE USED FOR EACH CLOSED LANE.

TRAFFIC CONTROL LEGEND


- SIGN (SINGLE SIDED)
- ◄ DIRECTIONAL INDICATOR BARRICADE
- CHANNELIZER (TRIM-LINE)
- ▨ WORK AREA
- ⋯ FLASHING ARROW PANEL
- ☒ TRUCK MOUNTED ATTENUATOR (TMA)

SPEED	SIGN SPACING (ft.)		TAPER LENGTH (ft.)		OPTIONAL BUFFER LENGTH (ft.) (B)	CHANNELIZER SPACING (ft.)	
	UN-DIVIDED (S)	DIVIDED (S)	SHOULDER (1) (T1)	LANE (2) (T2)		TAPERS	BUFFER/WORK AREAS
50-55	-	1000	185	660	560	50	80
60-70	-	SA-1000 SB-1500 SC-2640	235	840	840	60	120

1 Shoulder taper length based on 10 ft. (standard shoulder width) offset.  
2. Lane taper length based on 12 ft. (standard lane width) offset.

NOT TO SCALE

REV.


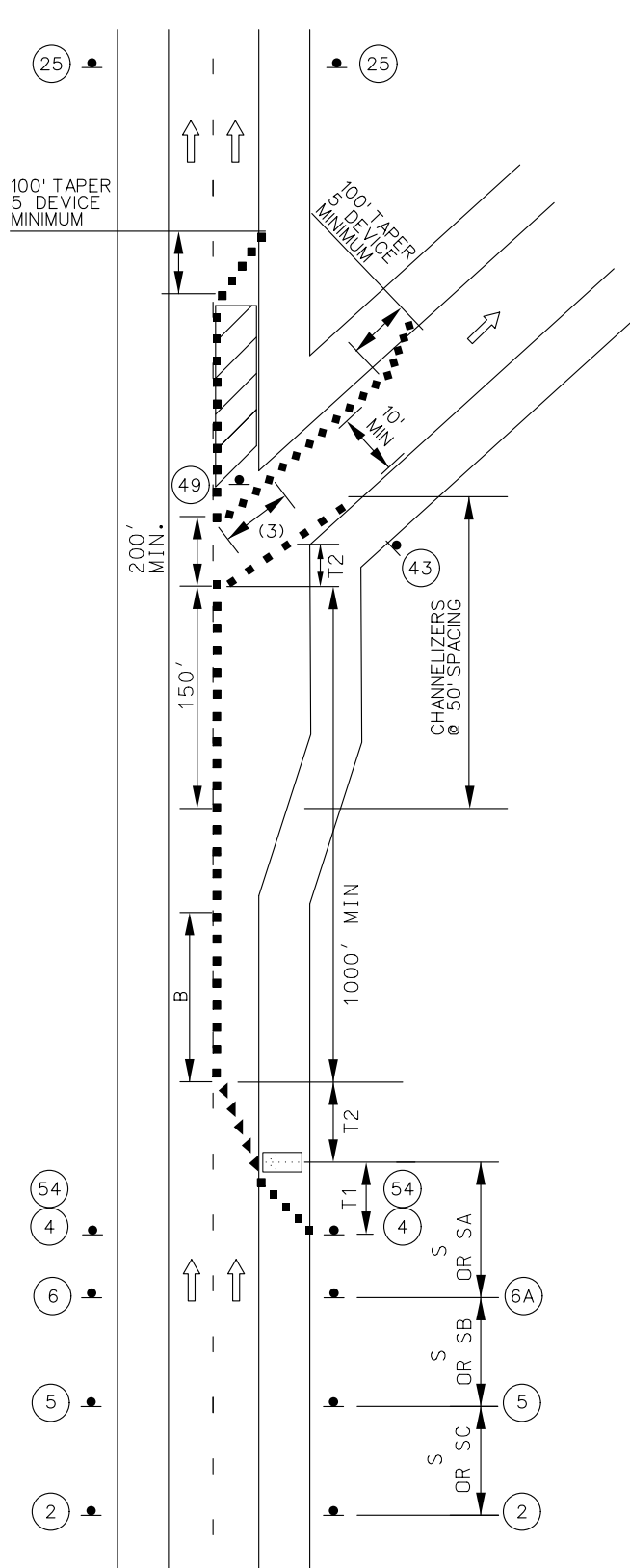
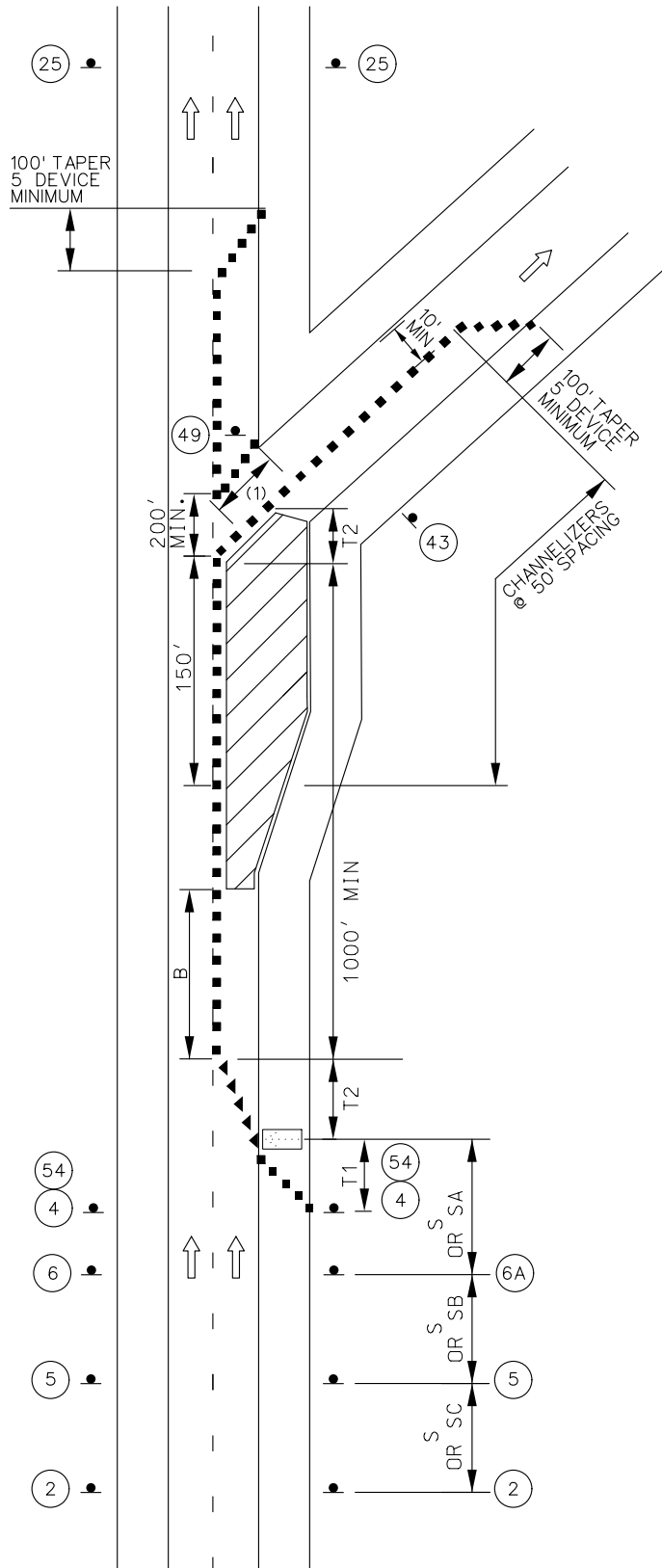


STATE OF MISSOURI  
 GARLAND L. HILLNER  
 NUMBER PE-25740  
 PROFESSIONAL ENGINEER  
 DATE PREPARED 10/17/2024  
 ROUTE 1-70 STATE MO  
 DISTRICT SL SHEET NO. 17  
 COUNTY ST. LOUIS CITY  
 JOB NO. JSL0075  
 CONTRACT ID.  
 PROJECT NO.  
 BRIDGE NO.

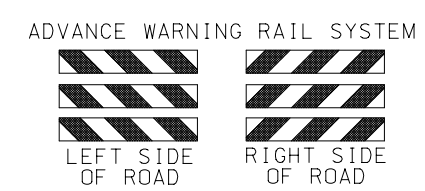
DATE	DESCRIPTION

MISSOURI HIGHWAYS AND TRANSPORTATION COMMISSION  
 105 WEST CAPITOL  
 JEFFERSON CITY, MO 65102  
 1-888-ASK-MODOT (1-888-275-6636)

TRAFFIC CONTROL SHEET  
 SHEET 4 OF 6



W04-1a (6A)  
 W020-1 (2)  
 W020-6a (6)  
 W020-5 (5)



- TRAFFIC CONTROL LEGEND
- SIGN (SINGLE SIDED)
  - ◀ DIRECTIONAL INDICATOR BARRICADE
  - CHANNELIZER (TRIM-LINE)
  - ▨ WORK AREA
  - ◻ FLASHING ARROW PANEL

NOTES:

SEE EPG 616.12 WORK ZONE SPEED LIMITS FOR SPEED LIMIT GUIDELINES.

REMOVE AND/OR MODIFY ANY EXISTING PAVEMENT MARKING AS NEEDED.

TEMPORARY PAVEMENT MARKING REQUIRED WITH LONG TERM LANE CLOSURES.

RAMP NARROWS SIGN IS REQUIRED WHEN RAMP WIDTH IS REDUCED

(3) 5 CHANNELIZER DEVICES MINIMUM

IF RUMBLE STRIPS ARE USED, REVIEW EPG 616.6.87 RUMBLE STRIPS.

FOR NIGHTTIME OPERATIONS, REVIEW EPG 616.6.83 WARNING LIGHTS FOR USE OF SEQUENTIAL LIGHTS.

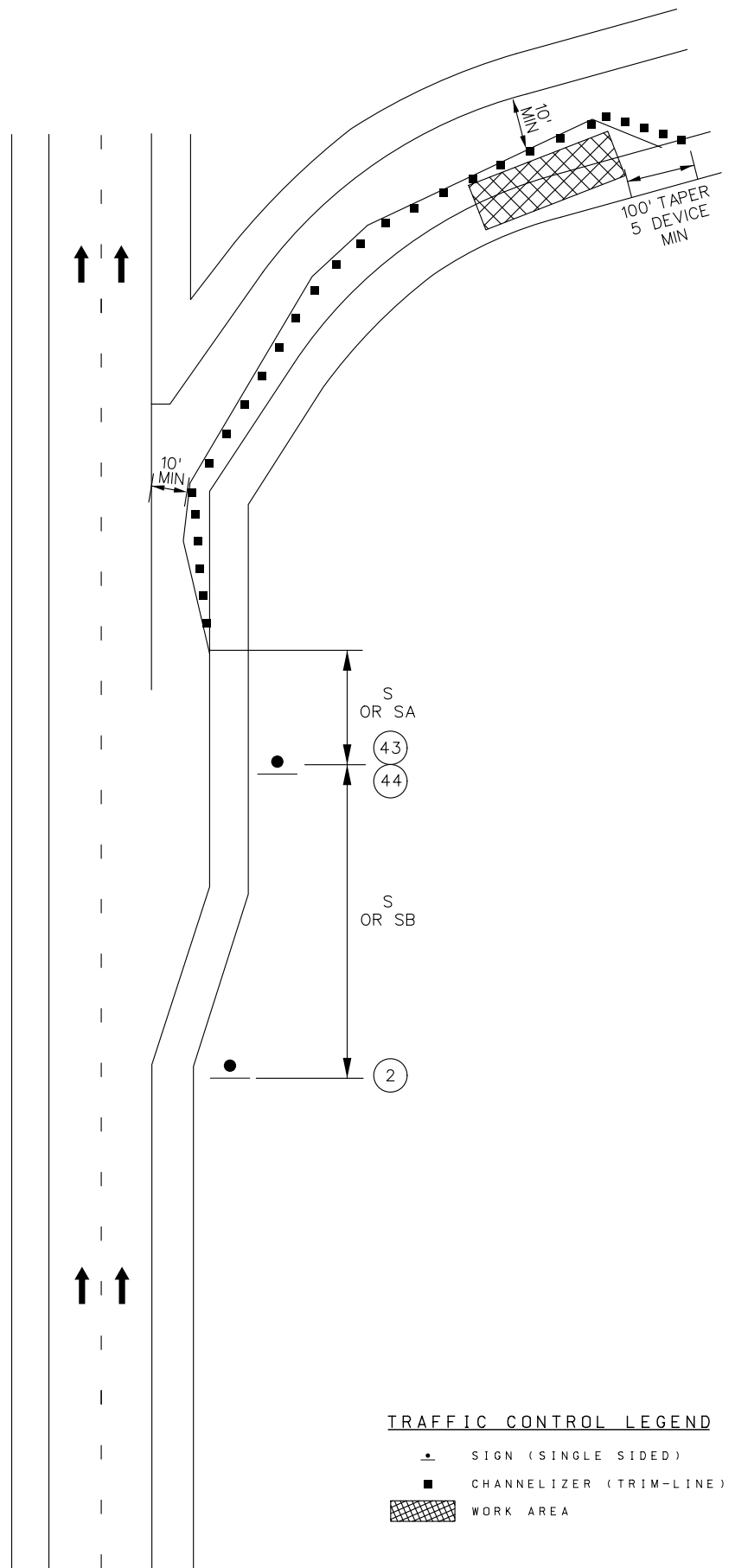
FOR FLAGS AND ADVANCE WARNING RAIL SYSTEM, REFER TO EPG 616.6.2.2 FLAGS AND ADVANCE WARNING RAIL SYSTEM.

REVIEW EPG 616.6.63 CHANNELIZING DEVICES FOR DIFFERENT TYPES AND GUIDELINES FOR THE DEVICES.

SPEED PERM. POSTED (MPH)	SIGN SPACING (ft.)		TAPER LENGTH (ft.)		OPTIONAL BUFFER LENGTH (ft.) (B)	CHANNELIZER SPACING (ft.)	
	UN -DIVIDED (S)	DIVIDED (S)	SHOULDER (1) (T1)	LANE (2) (T2)		TAPERS	BUFFER/ WORK AREAS
50-55	-	1000	185	660	560	50	80
60-70	-	SA-1000 SB-1500 SC-2640	235	840	840	60	120

1 Shoulder taper length based on 10 ft. (standard shoulder width) offset.  
 2. Lane taper length based on 12 ft. (standard lane width) offset.

NOT TO SCALE  
 WORK IN THE VICINITY  
 OF AN EXIT RAMP



**TRAFFIC CONTROL LEGEND**

- ⊙ SIGN (SINGLE SIDED)
- CHANNELIZER (TRIM-LINE)
- ▨ WORK AREA



**NOTES:**

- REMOVE AND/OR MODIFY ANY EXISTING PAVEMENT MARKING AS NEEDED.
- TEMPORARY PAVEMENT MARKING OPTIONAL FOR SHORT TERM OPERATIONS.
- RAMP NARROWS SIGN IS REQUIRED WHEN RAMP WIDTH IS REDUCED
- IF RUMBLE STRIPS ARE USED, REVIEW EPG 616.6.87 RUMBLE STRIPS.
- FOR FLAGS AND ADVANCE WARNING RAIL SYSTEM, REFER TO EPG 616.6.2.2 FLAGS AND ADVANCE WARNING RAIL SYSTEM.
- REVIEW EPG 616.6.63 CHANNELIZING DEVICES FOR DIFFERENT TYPES AND GUIDELINES FOR THE DEVICES.

SPEED	SIGN SPACING (ft.)		TAPER LENGTH (ft.)		OPTIONAL BUFFER LENGTH (ft.) (B)	CHANNELIZER SPACING (ft.)	
	UN -DIVIDED (S)	DIVIDED (S)	SHOULDER (1) (T1)	LANE (2) (T2)		TAPERS	BUFFER/ WORK AREAS
50-55	-	1000	185	660	560	50	80
60-70	-	SA-1000 SB-1500 SC-2640	235	840	840	60	120

1 Shoulder taper length based on 10 ft. (standard shoulder width) offset.  
 2. Lane taper length based on 12 ft. (standard lane width) offset.

NOT TO SCALE

DATE PREPARED: 10/17/2024

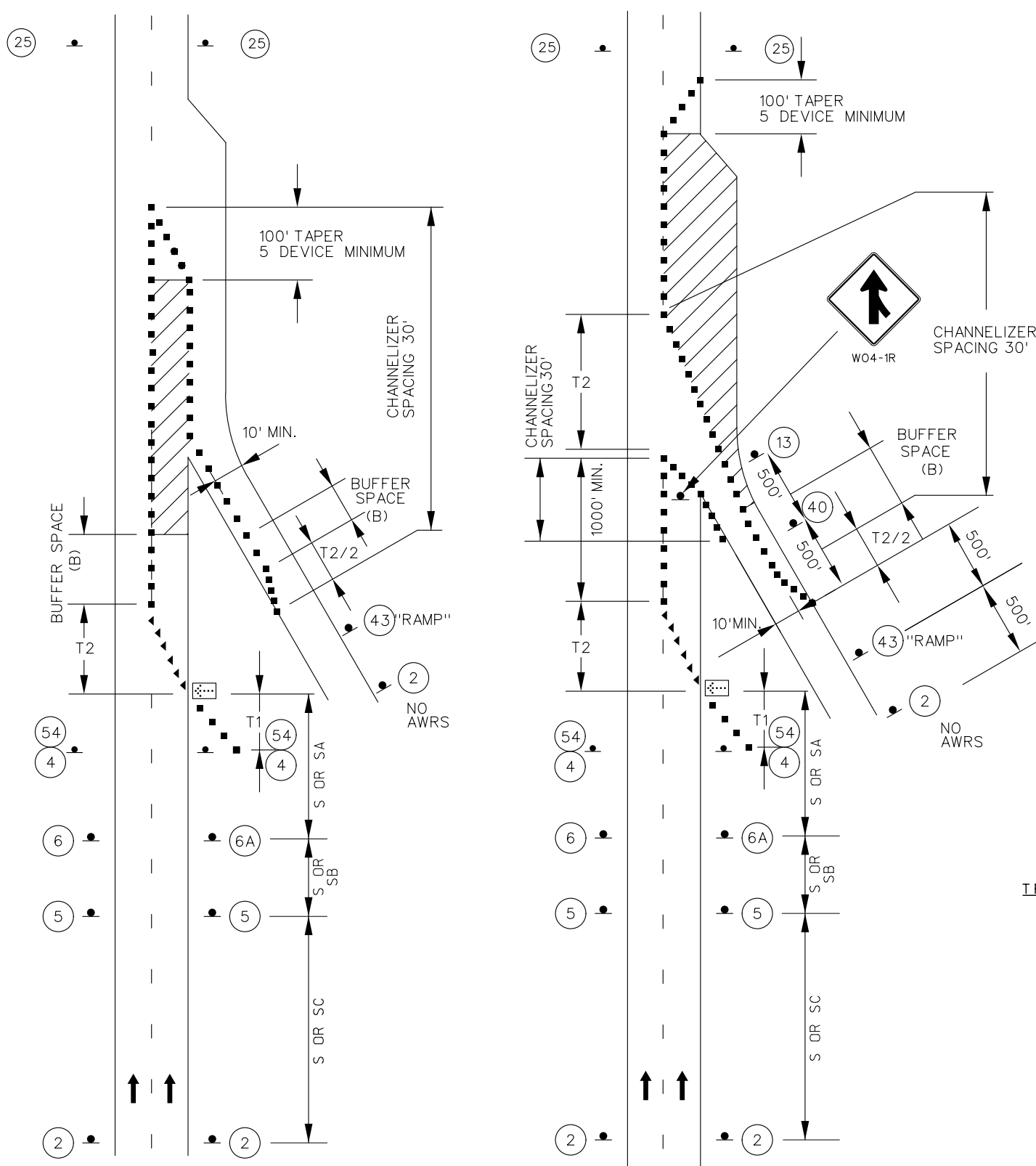
ROUTE	STATE
I - 70	MO
DISTRICT	SHEET NO.
SL	18

COUNTY: ST. LOUIS CITY  
 JOB NO.: JSL0075  
 CONTRACT ID.:  
 PROJECT NO.:  
 BRIDGE NO.:

DESCRIPTION	DATE

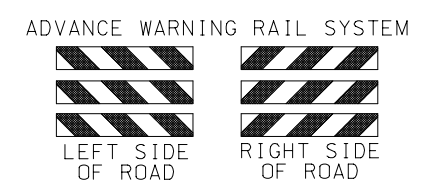
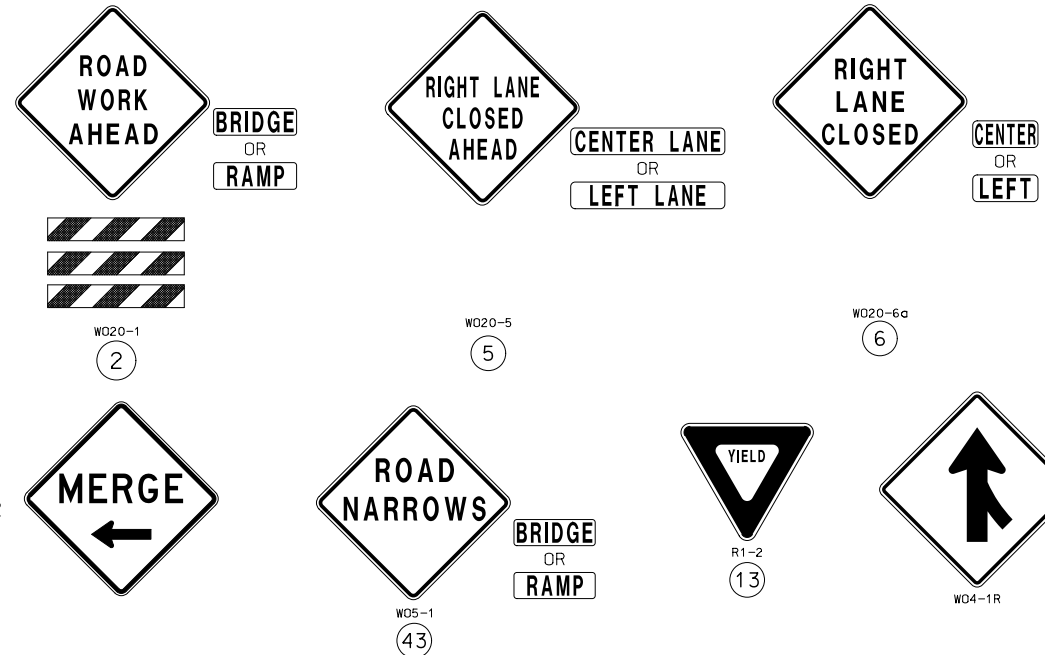
MISSOURI HIGHWAYS AND TRANSPORTATION COMMISSION

105 WEST CAPITOL JEFFERSON CITY, MO 65102  
 1-888-ASK-MODOT (1-888-275-6636)



WORK IN THE VICINITY OF AN ENTRANCE RAMP

NOT TO SCALE



**TRAFFIC CONTROL LEGEND**

- SIGN (SINGLE SIDED)
- CHANNELIZER (TRIM-LINE)
- ▨ WORK AREA
- ◻ FLASHING ARROW PANEL
- ◀ DIRECTIONAL INDICATOR BARRICADES

**NOTES:**

SEE EPG 616.12 WORK ZONE SPEED LIMITS FOR SPEED LIMIT GUIDELINES.

REMOVE AND/OR MODIFY ANY EXISTING PAVEMENT MARKING AS NEEDED.

TEMPORARY PAVEMENT MARKING REQUIRED WITH LONG TERM LANE CLOSURES.

RAMP NARROWS SIGN IS REQUIRED WHEN RAMP WIDTH IS REDUCED.

YIELD SIGN SHOULD BE PLACED ON THE RAMP TO PROVIDE ADEQUATE VISIBILITY OF MAINLINE TRAFFIC. WHERE INADEQUATE ACCELERATION DISTANCE EXISTS FOR THE TEMPORARY ENTRANCE, THE YIELD SIGN SHALL BE REPLACED WITH STOP SIGNS (ONE ON EACH SIDE OF THE APPROACH).

IF RUMBLE STRIPS ARE USED, REVIEW EPG 616.6.87 RUMBLE STRIPS.

FOR NIGHTTIME OPERATIONS, REVIEW EPG 616.6.83 WARNING LIGHTS FOR USE OF SEQUENTIAL LIGHTS.

FOR FLAGS AND ADVANCE WARNING RAIL SYSTEM, REFER TO EPG 616.6.2.2 FLAGS AND ADVANCE WARNING RAIL SYSTEM.

REVIEW EPG 616.6.63 CHANNELIZING DEVICES FOR DIFFERENT TYPES AND GUIDELINES FOR THE DEVICES.

FOR RAMP WITH SHARP CURVES OR MULTIPLE LANES, RAMP SIGNS MAY BE PLACED ON BOTH SIDES OF THE RAMP.

THE LOCATION OF THE SIGN SEQUENCE AND MERGE TAPER SHOULD BE ADJUSTED SO THAT THE ARROW PANEL LOCATION IS NOT CONFUSING TO MOTORISTS ON THE RAMP.

SPEED	SIGN SPACING (ft.)		TAPER LENGTH (ft.)		OPTIONAL BUFFER LENGTH (ft.)	CHANNELIZER SPACING (ft.)	
	UN	DIVIDED	SHOULDER (1)	LANE (2)		TAPERS	BUFFER/ WORK AREAS
50-55	-	1000	185	660	560	50	80
60-70	-	SA-1000 SB-1500 SC-2640	235	840	840	60	120

1 Shoulder taper length based on 10 ft. (standard shoulder width) offset.  
2. Lane taper length based on 12 ft. (standard lane width) offset.

STATE OF MISSOURI  
GARLAND L. HILLNER  
NUMBER PE-25740  
PROFESSIONAL ENGINEER  
DATE PREPARED 10/17/2024  
ROUTE I-70 STATE MO  
DISTRICT SL SHEET NO. 19  
COUNTY ST. LOUIS CITY  
JOB NO. JSL0075  
CONTRACT ID.  
PROJECT NO.  
BRIDGE NO.

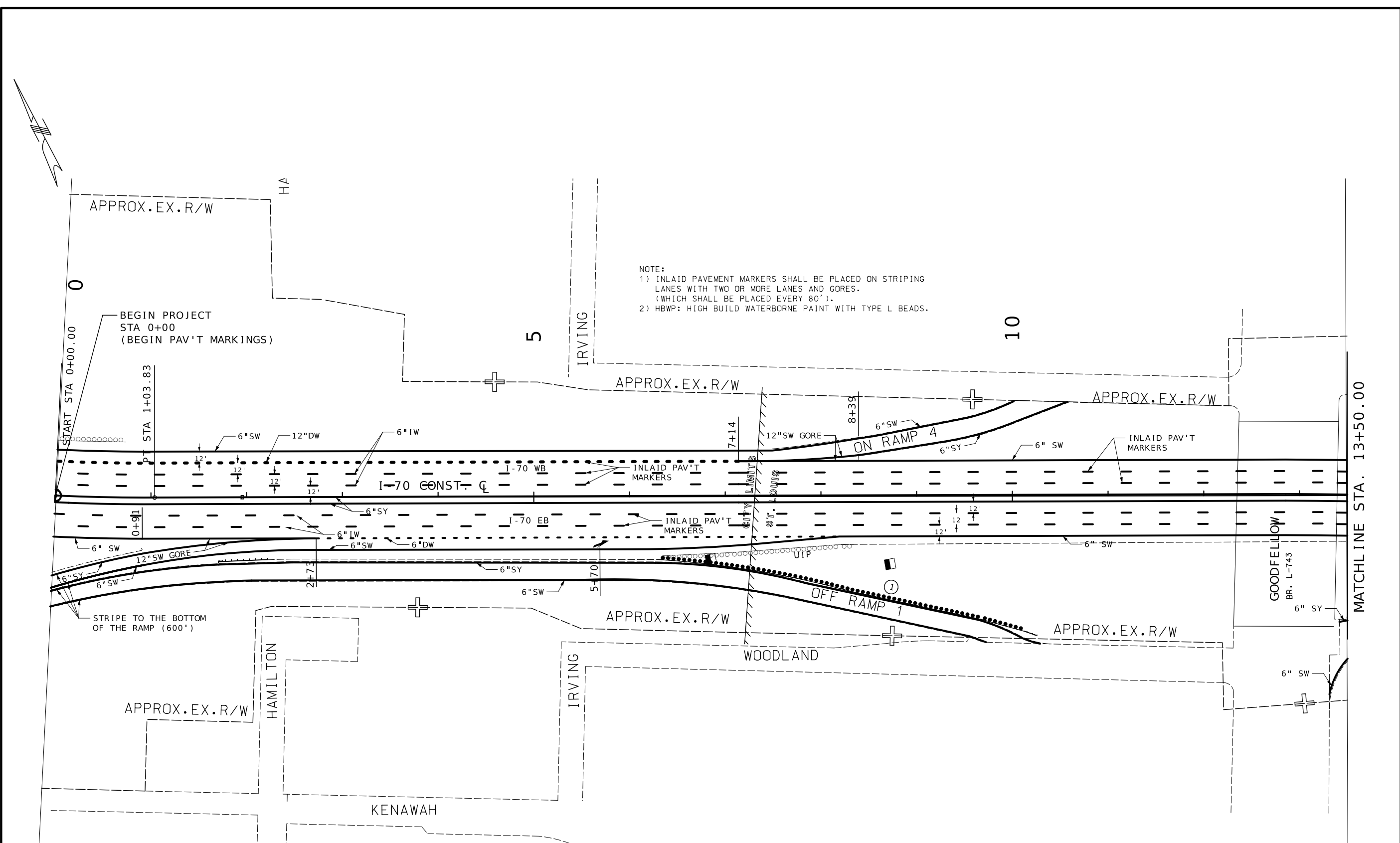
DESCRIPTION  
DATE

MISSOURI HIGHWAYS AND TRANSPORTATION COMMISSION  
105 WEST CAPITOL JEFFERSON CITY, MO 65102  
1-888-ASK-MODOT (1-888-275-6636)

TRAFFIC CONTROL SHEET  
SHEET 6 OF 6



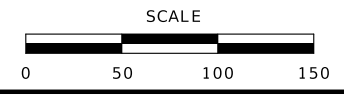
DATE PREPARED		10/17/2024	
ROUTE	STATE	I-70	MO
DISTRICT	SHEET NO.	SL	20
COUNTY			
ST. LOUIS CITY			
JOB NO.			
JSL0075			
CONTRACT ID.			
PROJECT NO.			
BRIDGE NO.			



NOTE:  
 1) INLAID PAVEMENT MARKERS SHALL BE PLACED ON STRIPING LANES WITH TWO OR MORE LANES AND GORES. (WHICH SHALL BE PLACED EVERY 80').  
 2) HBWP: HIGH BUILD WATERBORNE PAINT WITH TYPE L BEADS.

**DISCLAIMER**  
 THE PROFESSIONAL WHOSE SIGNATURE AND PERSONAL SEAL APPEAR HEREON ASSUMES RESPONSIBILITY ONLY FOR WHAT APPEARS ON THIS PAGE, AND DISCLAIMS (PURSUANT TO SECTION 327.411 RSMO) SPECIFICATION, ESTIMATES, REPORTS, OR OTHER DOCUMENTS OR INSTRUMENTS NOT SEALED BY THE UNDERSIGNED PROFESSIONAL RELATING TO OR INTENDED TO BE USED FOR ANY PART OR PARTS OF THE PROJECT TO WHICH THIS PAGE REFERS.

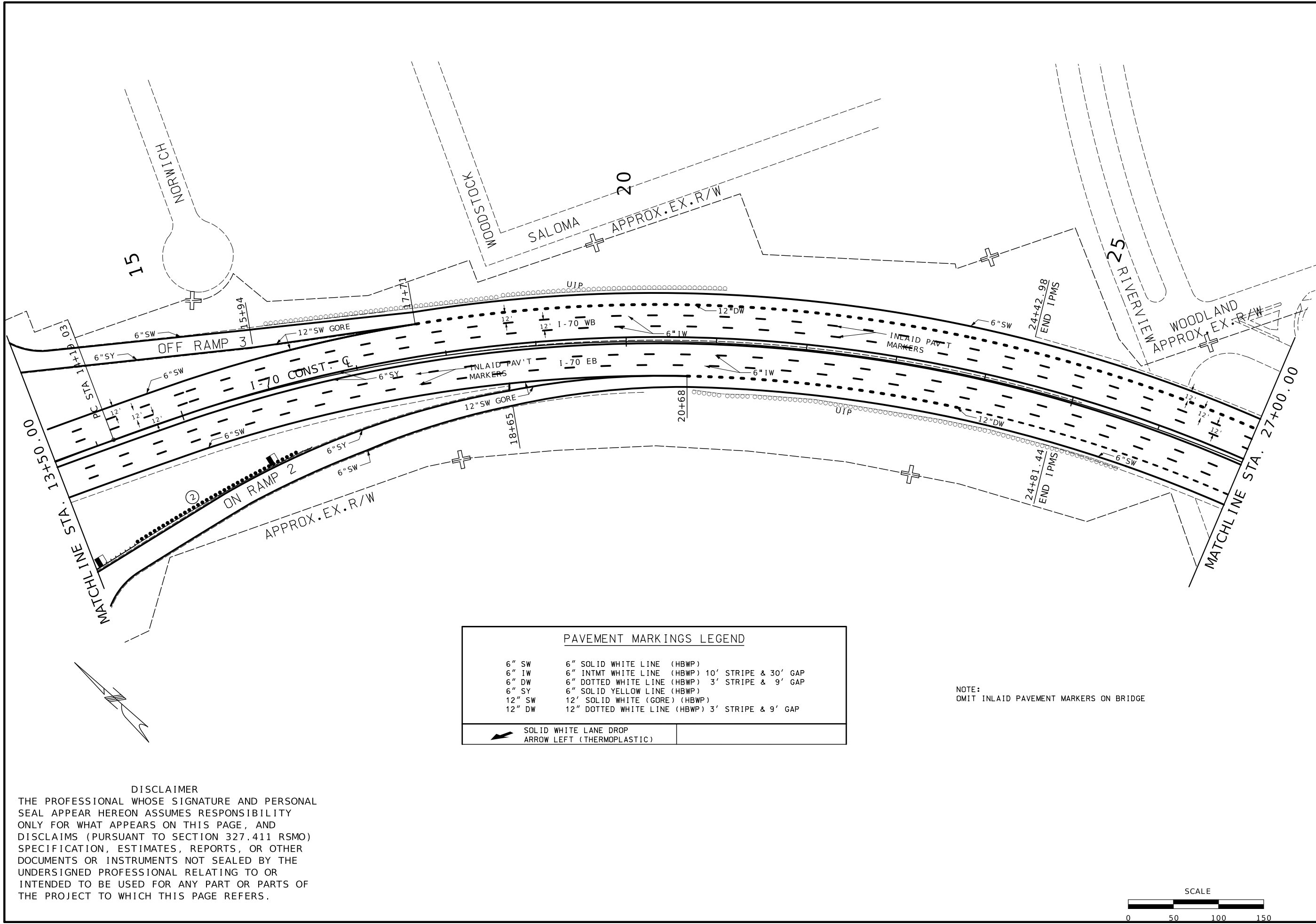
PAVEMENT MARKINGS LEGEND	
6" SW	6" SOLID WHITE LINE (HBWP)
6" IW	6" INTMT WHITE LINE (HBWP) 10' STRIPE & 30' GAP
6" DW	6" DOTTED WHITE LINE (HBWP) 3' STRIPE & 9' GAP
6" SY	6" SOLID YELLOW LINE (HBWP)
12" SW	12' SOLID WHITE (GORE) (HBWP)
12" DW	12" DOTTED WHITE LINE (HBWP) 3' STRIPE & 9' GAP




DATE	DESCRIPTION

MISSOURI HIGHWAYS AND TRANSPORTATION COMMISSION  
 MoDOT  
 105 WEST CAPITOL  
 JEFFERSON CITY, MO 65102  
 1-888-ASK-MODOT (1-888-275-6636)  
 PAVEMENT MARKING SHEET  
 SHEET 1 OF 8


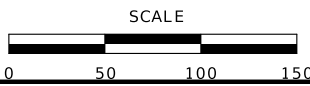
REV.



PAVEMENT MARKINGS LEGEND	
6" SW	6" SOLID WHITE LINE (HBWP)
6" IW	6" INTMT WHITE LINE (HBWP) 10' STRIPE & 30' GAP
6" DW	6" DOTTED WHITE LINE (HBWP) 3' STRIPE & 9' GAP
6" SY	6" SOLID YELLOW LINE (HBWP)
12" SW	12" SOLID WHITE (GORE) (HBWP)
12" DW	12" DOTTED WHITE LINE (HBWP) 3' STRIPE & 9' GAP
	SOLID WHITE LANE DROP ARROW LEFT (THERMOPLASTIC)

NOTE:  
OMIT INLAID PAVEMENT MARKERS ON BRIDGE


**DISCLAIMER**  
THE PROFESSIONAL WHOSE SIGNATURE AND PERSONAL SEAL APPEAR HEREON ASSUMES RESPONSIBILITY ONLY FOR WHAT APPEARS ON THIS PAGE, AND DISCLAIMS (PURSUANT TO SECTION 327.411 RSMO) SPECIFICATION, ESTIMATES, REPORTS, OR OTHER DOCUMENTS OR INSTRUMENTS NOT SEALED BY THE UNDERSIGNED PROFESSIONAL RELATING TO OR INTENDED TO BE USED FOR ANY PART OR PARTS OF THE PROJECT TO WHICH THIS PAGE REFERS.



DATE PREPARED 10/17/2024	
ROUTE I-70	STATE MO
DISTRICT SL	SHEET NO. 21
COUNTY ST. LOUIS CITY	
JOB NO. JSL0075	
CONTRACT ID.	
PROJECT NO.	
BRIDGE NO.	

DATE	DESCRIPTION

MISSOURI HIGHWAYS AND TRANSPORTATION COMMISSION




105 WEST CAPITOL  
JEFFERSON CITY, MO 65102  
1-888-ASK-MODOT (1-888-275-6636)

PAVEMENT MARKING SHEET  
SHEET 2 OF 8

REV.



**DISCLAIMER**  
 THE PROFESSIONAL WHOSE SIGNATURE AND PERSONAL SEAL APPEAR HEREON ASSUMES RESPONSIBILITY ONLY FOR WHAT APPEARS ON THIS PAGE, AND DISCLAIMS (PURSUANT TO SECTION 327.411 RSMO) SPECIFICATION, ESTIMATES, REPORTS, OR OTHER DOCUMENTS OR INSTRUMENTS NOT SEALED BY THE UNDERSIGNED PROFESSIONAL RELATING TO OR INTENDED TO BE USED FOR ANY PART OR PARTS OF THE PROJECT TO WHICH THIS PAGE REFERS.



DATE PREPARED  
10/17/2024

ROUTE STATE  
I - 70 MO

DISTRICT SHEET NO.  
SL 22

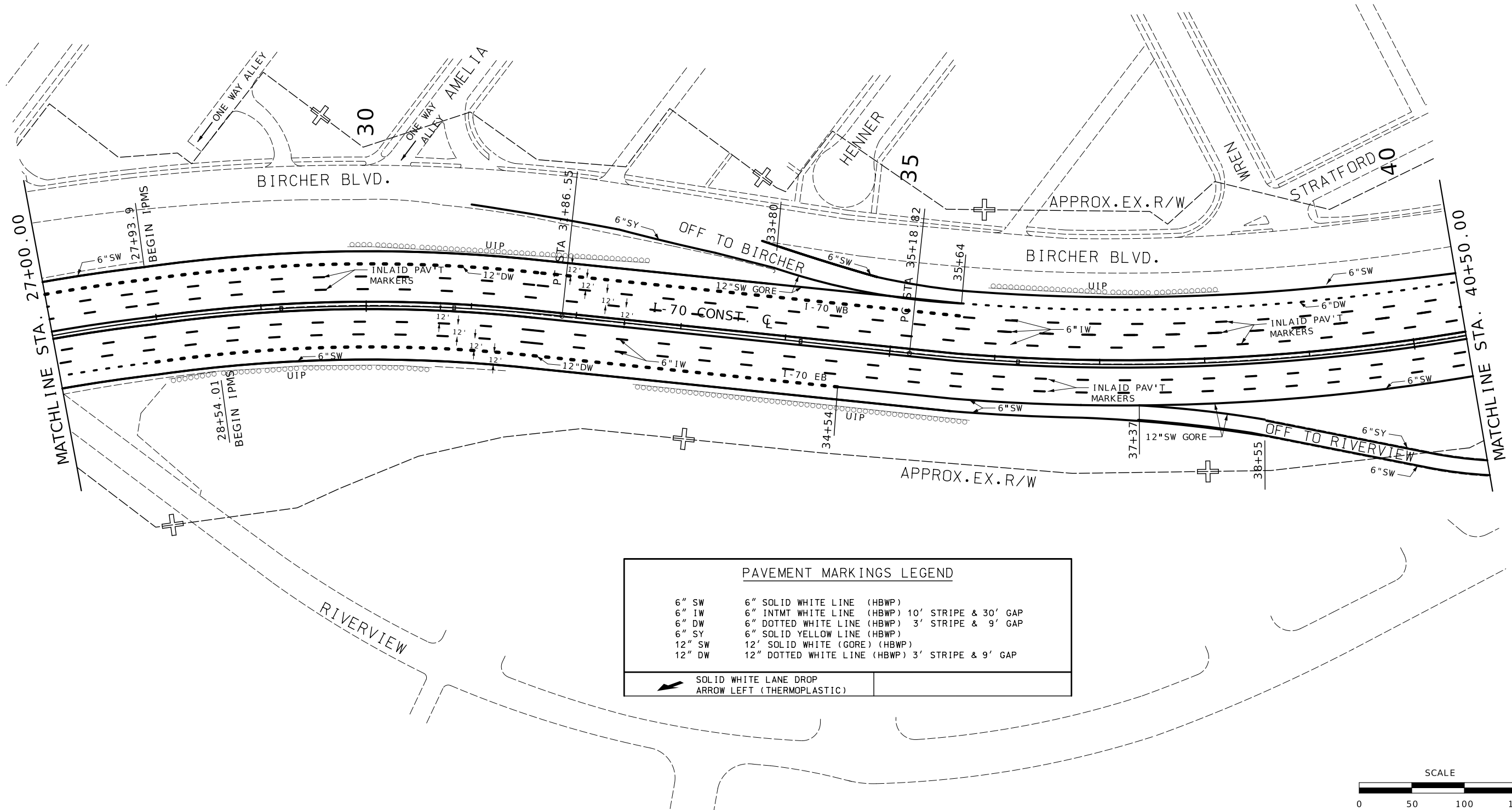
COUNTY  
ST. LOUIS CITY

JOB NO.  
JSL0075

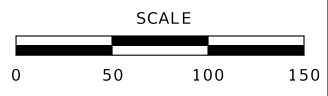
CONTRACT ID.

PROJECT NO.

BRIDGE NO.



PAVEMENT MARKINGS LEGEND	
6" SW	6" SOLID WHITE LINE (HBWP)
6" IW	6" INTMT WHITE LINE (HBWP) 10' STRIPE & 30' GAP
6" DW	6" DOTTED WHITE LINE (HBWP) 3' STRIPE & 9' GAP
6" SY	6" SOLID YELLOW LINE (HBWP)
12" SW	12' SOLID WHITE (GORE) (HBWP)
12" DW	12" DOTTED WHITE LINE (HBWP) 3' STRIPE & 9' GAP
	SOLID WHITE LANE DROP
	ARROW LEFT (THERMOPLASTIC)



DATE	DESCRIPTION

MISSOURI HIGHWAYS AND TRANSPORTATION COMMISSION

**MoDOT**

105 WEST CAPITOL  
 JEFFERSON CITY, MO 65102  
 1-888-ASK-MODOT (1-888-275-6636)

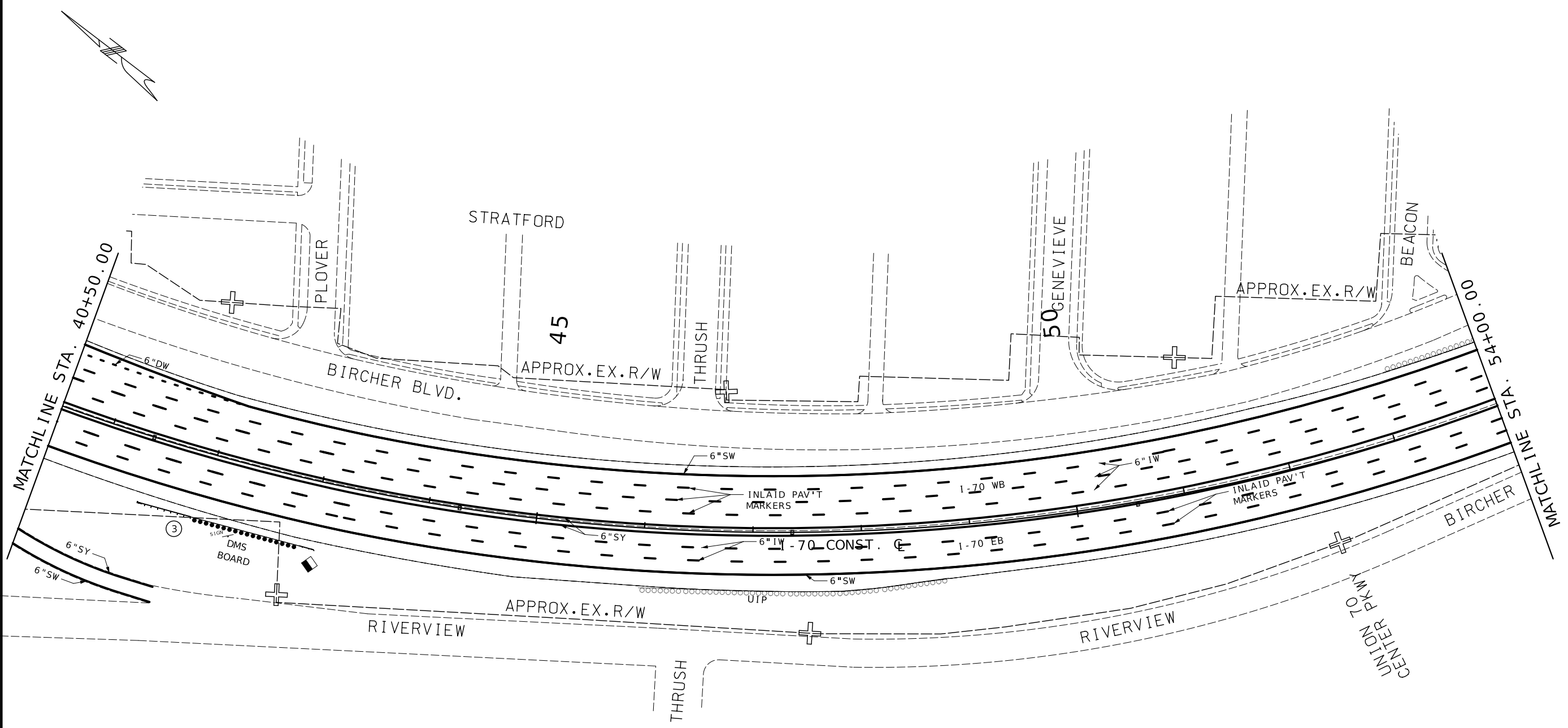
PAVEMENT MARKING SHEET  
 SHEET 3 OF 8

REV.



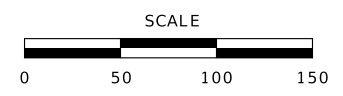
DATE PREPARED  
10/17/2024

ROUTE	STATE
I-70	MO
DISTRICT	SHEET NO.
SL	23
COUNTY	
ST. LOUIS CITY	
JOB NO.	
JSL0075	
CONTRACT ID.	
PROJECT NO.	
BRIDGE NO.	



**DISCLAIMER**  
THE PROFESSIONAL WHOSE SIGNATURE AND PERSONAL SEAL APPEAR HEREON ASSUMES RESPONSIBILITY ONLY FOR WHAT APPEARS ON THIS PAGE, AND DISCLAIMS (PURSUANT TO SECTION 327.411 RSMO) SPECIFICATION, ESTIMATES, REPORTS, OR OTHER DOCUMENTS OR INSTRUMENTS NOT SEALED BY THE UNDERSIGNED PROFESSIONAL RELATING TO OR INTENDED TO BE USED FOR ANY PART OR PARTS OF THE PROJECT TO WHICH THIS PAGE REFERS.

6" SW	6" SOLID WHITE LINE (HBWP)
6" IW	6" INTMT WHITE LINE (HBWP) 10' STRIPE & 30' GAP
6" DW	6" DOTTED WHITE LINE (HBWP) 3' STRIPE & 9' GAP
6" SY	6" SOLID YELLOW LINE (HBWP)
12" SW	12' SOLID WHITE (GORE) (HBWP)
12" DW	12" DOTTED WHITE LINE (HBWP) 3' STRIPE & 9' GAP
	SOLID WHITE LANE DROP
	ARROW LEFT (THERMOPLASTIC)




DESCRIPTION	DATE

MISSOURI HIGHWAYS AND TRANSPORTATION COMMISSION

105 WEST CAPITOL  
JEFFERSON CITY, MO 65102  
1-888-ASK-MODOT (1-888-275-6636)

PAVEMENT MARKING SHEET  
SHEET 4 OF 8

REV.



DATE PREPARED  
10/17/2024

ROUTE	STATE
I-70	MO
DISTRICT	SHEET NO.
SL	24

COUNTY  
ST. LOUIS CITY  
JOB NO.  
JSL0075  
CONTRACT ID.

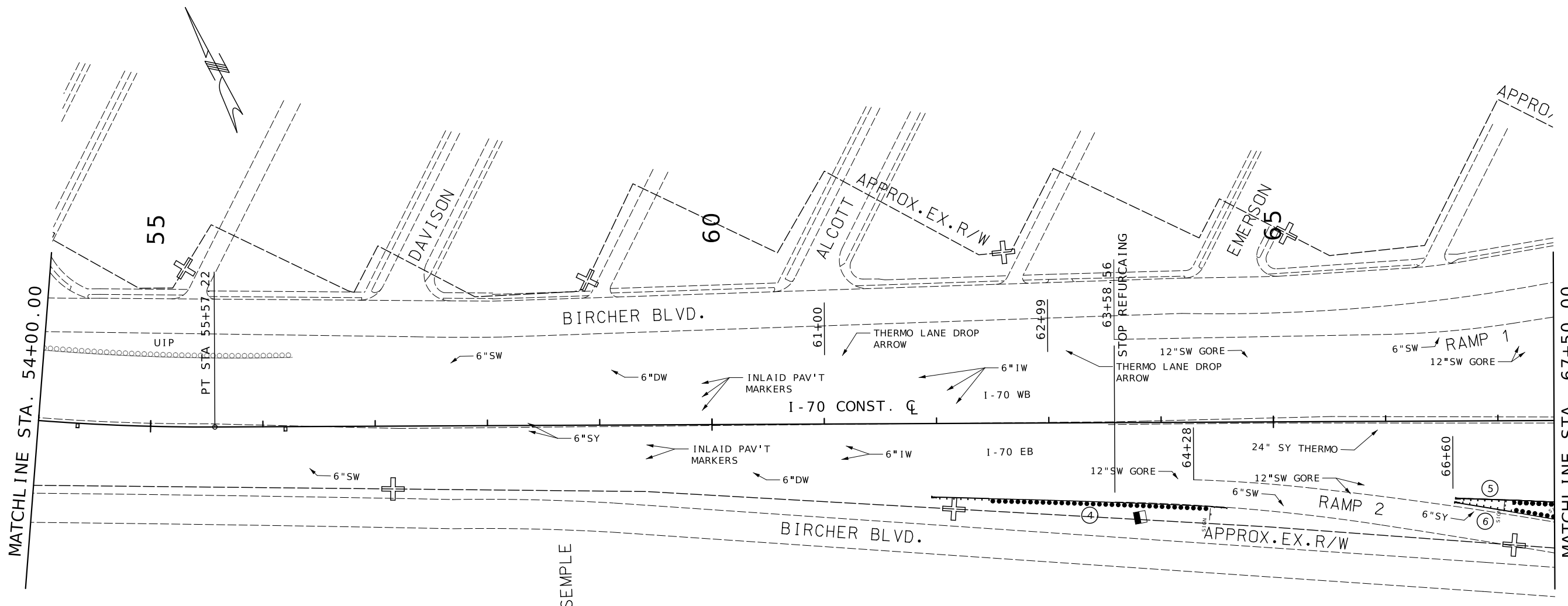
PROJECT NO.  
BRIDGE NO.

DATE	DESCRIPTION

MISSOURI HIGHWAYS AND TRANSPORTATION COMMISSION

105 WEST CAPITOL JEFFERSON CITY, MO 65102  
1-888-ASK-MODOT (1-888-275-6636)

PAVEMENT MARKING SHEET  
SHEET 5 OF 8




DISCLAIMER  
THE PROFESSIONAL WHOSE SIGNATURE AND PERSONAL SEAL APPEAR HEREON ASSUMES RESPONSIBILITY ONLY FOR WHAT APPEARS ON THIS PAGE, AND DISCLAIMS (PURSUANT TO SECTION 327.411 RSMO) SPECIFICATION, ESTIMATES, REPORTS, OR OTHER DOCUMENTS OR INSTRUMENTS NOT SEALED BY THE UNDERSIGNED PROFESSIONAL RELATING TO OR INTENDED TO BE USED FOR ANY PART OR PARTS OF THE PROJECT TO WHICH THIS PAGE REFERS.

PAVEMENT MARKINGS LEGEND	
6" SW	6" SOLID WHITE LINE (HBWP)
6" IW	6" INTMT WHITE LINE (HBWP) 10' STRIPE & 30' GAP
6" DW	6" DOTTED WHITE LINE (HBWP) 3' STRIPE & 9' GAP
6" SY	6" SOLID YELLOW LINE (HBWP)
12" SW	12" SOLID WHITE (GORE) (HBWP)
12" DW	12" DOTTED WHITE LINE (HBWP) 3' STRIPE & 9' GAP

SOLID WHITE LANE DROP ARROW LEFT (THERMOPLASTIC)





DATE PREPARED  
10/17/2024

ROUTE STATE  
I-70 MO

DISTRICT SHEET NO.  
SL 25

COUNTY  
ST. LOUIS CITY

JOB NO.  
JSL0075

CONTRACT ID.

PROJECT NO.

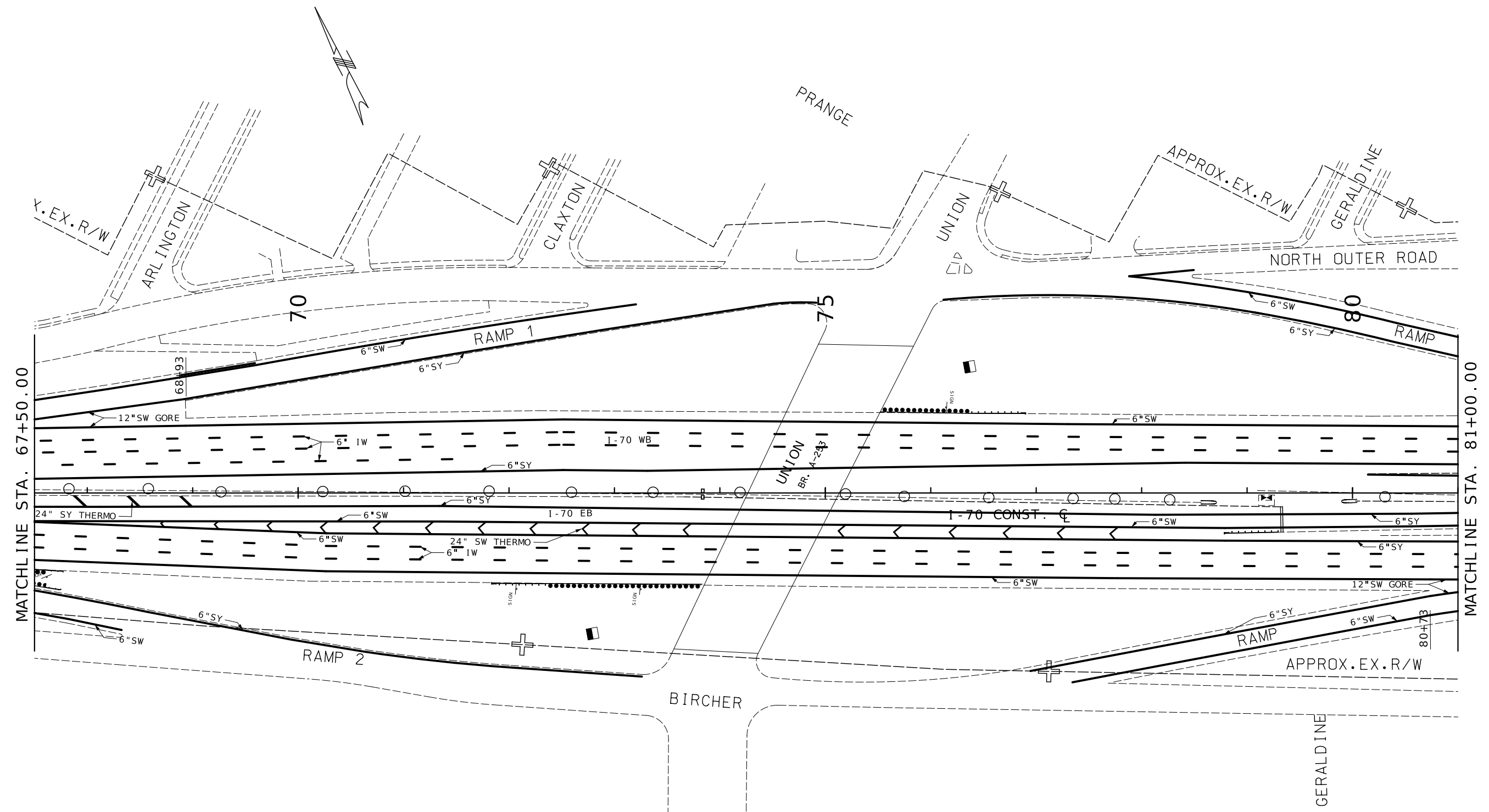
BRIDGE NO.

DATE	DESCRIPTION

MISSOURI HIGHWAYS AND TRANSPORTATION COMMISSION

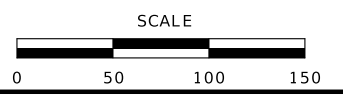
105 WEST CAPITOL  
JEFFERSON CITY, MO 65102  
1-888-ASK-MODOT (1-888-275-6636)


PAVEMENT MARKING SHEET  
SHEET 6 OF 8



**DISCLAIMER**  
THE PROFESSIONAL WHOSE SIGNATURE AND PERSONAL SEAL APPEAR HEREON ASSUMES RESPONSIBILITY ONLY FOR WHAT APPEARS ON THIS PAGE, AND DISCLAIMS (PURSUANT TO SECTION 327.411 RSMO) SPECIFICATION, ESTIMATES, REPORTS, OR OTHER DOCUMENTS OR INSTRUMENTS NOT SEALED BY THE UNDERSIGNED PROFESSIONAL RELATING TO OR INTENDED TO BE USED FOR ANY PART OR PARTS OF THE PROJECT TO WHICH THIS PAGE REFERS.

PAVEMENT MARKINGS LEGEND	
6" SW	6" SOLID WHITE LINE (HBWP)
6" IW	6" INTMT WHITE LINE (HBWP) 10' STRIPE & 30' GAP
6" DW	6" DOTTED WHITE LINE (HBWP) 3' STRIPE & 9' GAP
6" SY	6" SOLID YELLOW LINE (HBWP)
12" SW	12" SOLID WHITE (GORE) (HBWP)
12" DW	12" DOTTED WHITE LINE (HBWP) 3' STRIPE & 9' GAP
	SOLID WHITE LANE DROP ARROW LEFT (THERMOPLASTIC)





DATE PREPARED  
10/17/2024

ROUTE STATE  
I-70 MO

DISTRICT SHEET NO.  
SL 26

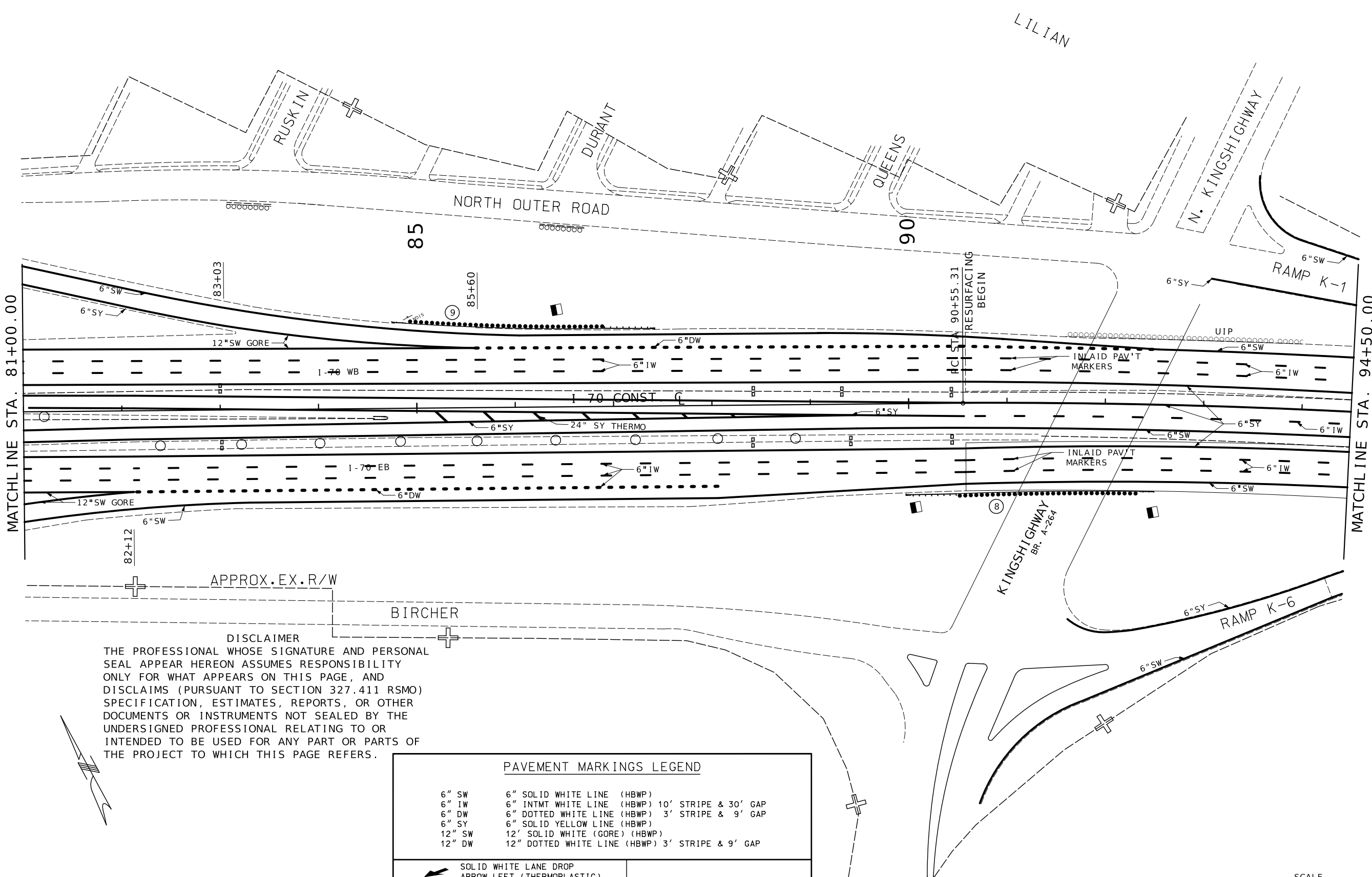
COUNTY  
ST. LOUIS CITY

JOB NO.  
JSL0075

CONTRACT ID.

PROJECT NO.

BRIDGE NO.



DATE	DESCRIPTION

MISSOURI HIGHWAYS AND TRANSPORTATION COMMISSION

105 WEST CAPITOL  
JEFFERSON CITY, MO 65102  
1-888-ASK-MODOT (1-888-275-6636)


PAVEMENT MARKING SHEET  
SHEET 7 OF 8

**DISCLAIMER**  
THE PROFESSIONAL WHOSE SIGNATURE AND PERSONAL SEAL APPEAR HEREON ASSUMES RESPONSIBILITY ONLY FOR WHAT APPEARS ON THIS PAGE, AND DISCLAIMS (PURSUANT TO SECTION 327.411 RSMO) SPECIFICATION, ESTIMATES, REPORTS, OR OTHER DOCUMENTS OR INSTRUMENTS NOT SEALED BY THE UNDERSIGNED PROFESSIONAL RELATING TO OR INTENDED TO BE USED FOR ANY PART OR PARTS OF THE PROJECT TO WHICH THIS PAGE REFERS.

PAVEMENT MARKINGS LEGEND	
6" SW	6" SOLID WHITE LINE (HBWP)
6" IW	6" INTMT WHITE LINE (HBWP) 10' STRIPE & 30' GAP
6" DW	6" DOTTED WHITE LINE (HBWP) 3' STRIPE & 9' GAP
6" SY	6" SOLID YELLOW LINE (HBWP)
12" SW	12" SOLID WHITE (GORE) (HBWP)
12" DW	12" DOTTED WHITE LINE (HBWP) 3' STRIPE & 9' GAP
	SOLID WHITE LANE DROP ARROW LEFT (THERMOPLASTIC)



REV.



DATE PREPARED  
10/17/2024

ROUTE STATE  
I-70 MO

DISTRICT SHEET NO.  
SL 27

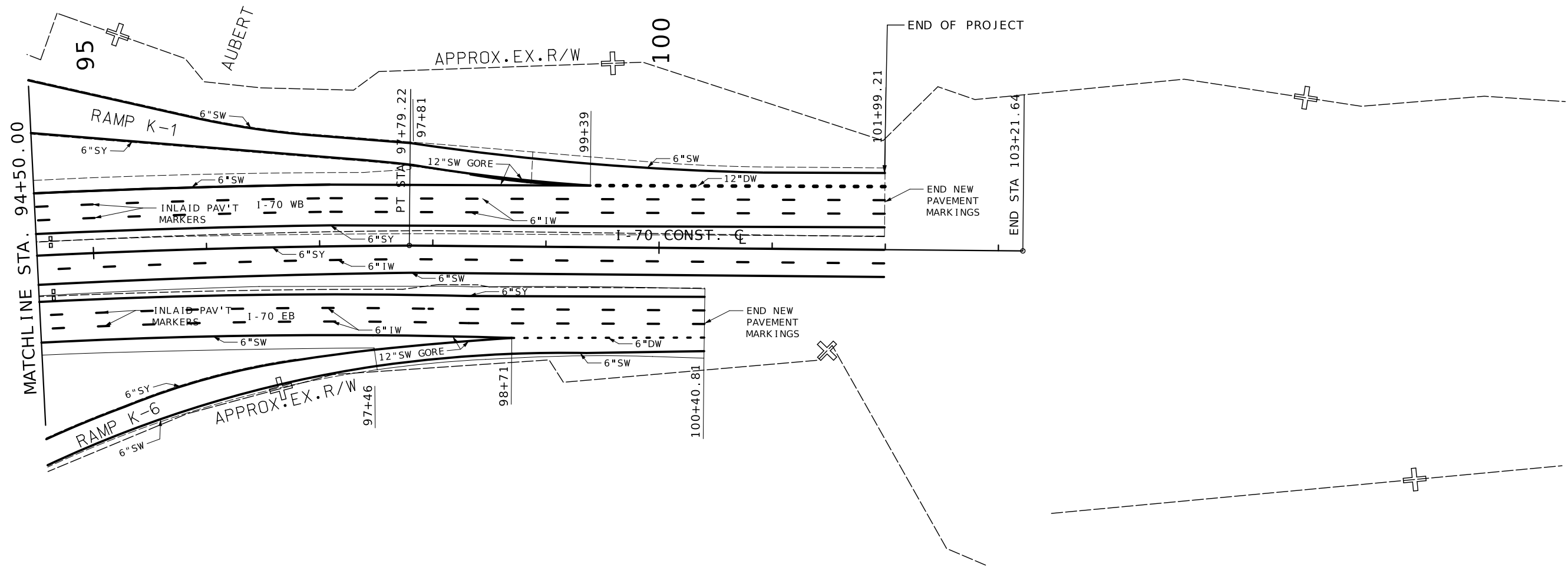
COUNTY  
ST. LOUIS CITY

JOB NO.  
JSL0075

CONTRACT ID.

PROJECT NO.

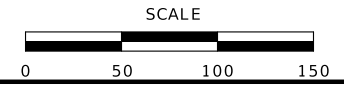
BRIDGE NO.



**DISCLAIMER**

THE PROFESSIONAL WHOSE SIGNATURE AND PERSONAL SEAL APPEAR HEREON ASSUMES RESPONSIBILITY ONLY FOR WHAT APPEARS ON THIS PAGE, AND DISCLAIMS (PURSUANT TO SECTION 327.411 RSMO) SPECIFICATION, ESTIMATES, REPORTS, OR OTHER DOCUMENTS OR INSTRUMENTS NOT SEALED BY THE UNDERSIGNED PROFESSIONAL RELATING TO OR INTENDED TO BE USED FOR ANY PART OR PARTS OF THE PROJECT TO WHICH THIS PAGE REFERS.

PAVEMENT MARKINGS LEGEND	
6" SW	6" SOLID WHITE LINE (HBWP)
6" IW	6" INTMT WHITE LINE (HBWP) 10' STRIPE & 30' GAP
6" DW	6" DOTTED WHITE LINE (HBWP) 3' STRIPE & 9' GAP
6" SY	6" SOLID YELLOW LINE (HBWP)
12" SW	12" SOLID WHITE (GORE) (HBWP)
12" DW	12" DOTTED WHITE LINE (HBWP) 3' STRIPE & 9' GAP
	SOLID WHITE LANE DROP ARROW LEFT (THERMOPLASTIC)



DATE	DESCRIPTION

MISSOURI HIGHWAYS AND TRANSPORTATION COMMISSION

105 WEST CAPITOL  
JEFFERSON CITY, MO 65102  
1-888-ASK-MODOT (1-888-275-6636)

PAVEMENT MARKING SHEET  
SHEET 8 OF 8

REV.