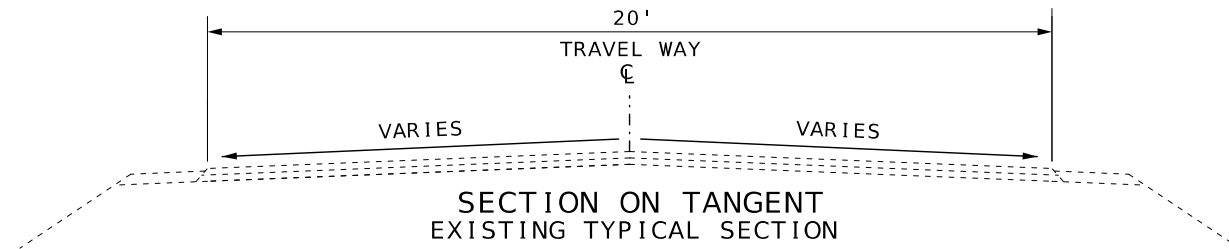
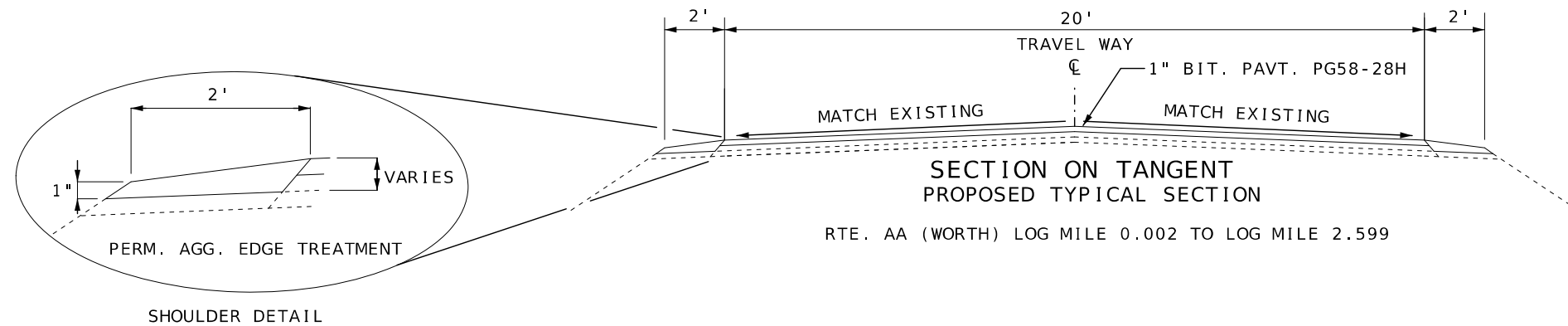


*NOTE:
PAVING WILL BE DONE AT FULL WIDTH
OF THE ROADWAY TO ELIMINATE CENTERLINE
JOINT.



RTE. AA (WORTH) LOG MILE 0.002 TO LOG MILE 2.599



RTE. AA (WORTH) LOG MILE 0.002 TO LOG MILE 2.599


ESTIMATE FACTORS *

DESCRIPTION	FACTOR
BITUMINOUS PAVEMENT MIXTURE PG58-28H SURFACE LEVELING	1.98 TONS/CY
TACK COAT	EXISTING PAVEMENT 0.08 GAL/SY MILLED SURFACE 0.10 GAL/SY
GRAVEL A OR CRUSHED STONE B	1.6 TONS/CY
PERMANENT AGGREGATE EDGE TREATMENT	1.6 TONS/CY

* FOR INFORMATION PURPOSES ONLY

NOT TO SCALE

TYPICAL SECTIONS
SHEET 1 OF 1

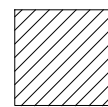
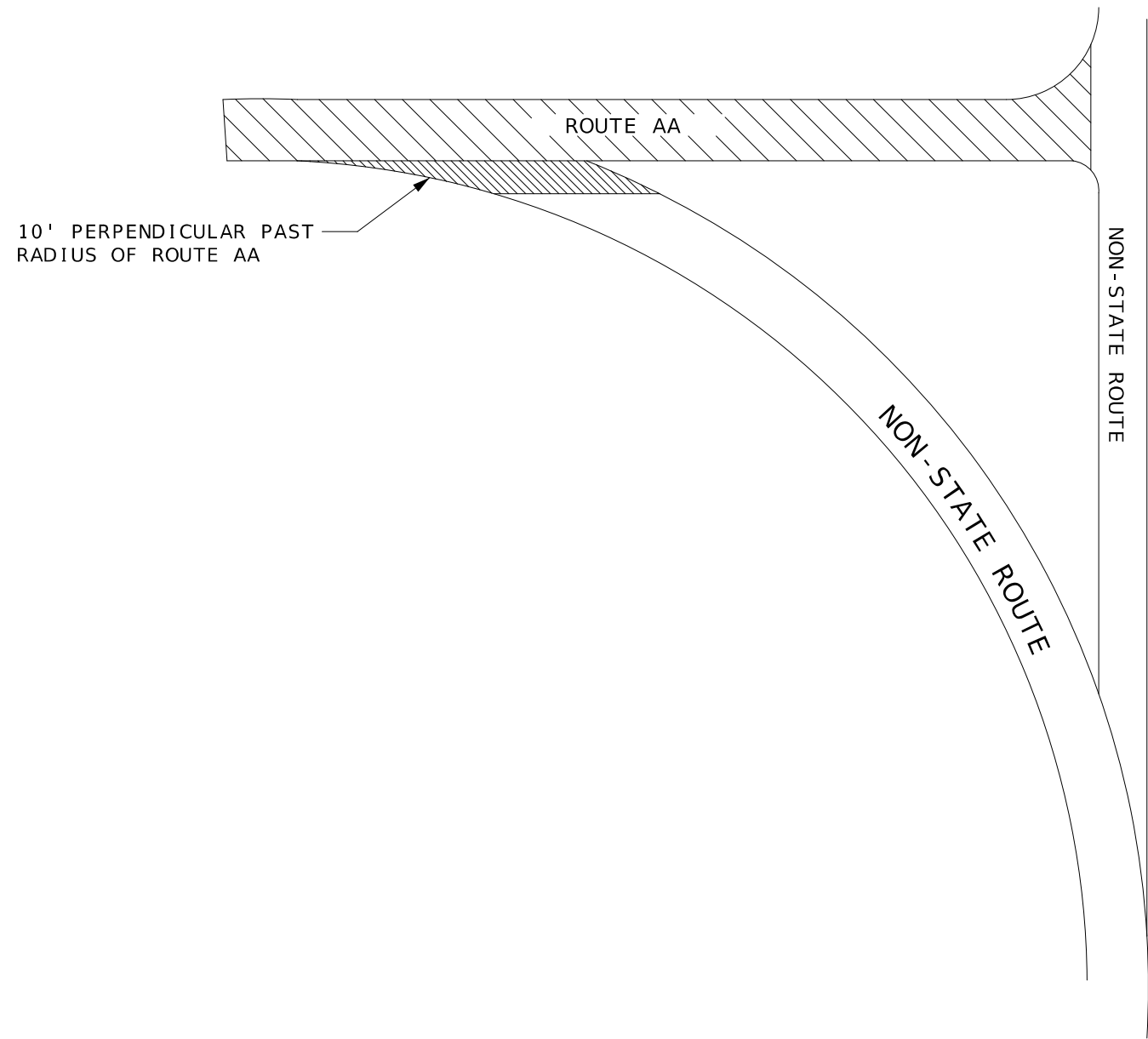


DATE PREPARED
1/12/2025
ROUTE AA STATE MO
DISTRICT NW SHEET NO. 2
COUNTY WORTH
JOB NO. JST0133
CONTRACT ID.
PROJECT NO.
BRIDGE NO.

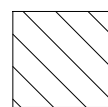
DATE	DESCRIPTION
10/9/2024	NOTE ADDED.

MISSOURI HIGHWAYS AND TRANSPORTATION
COMMISSION
105 WEST CAPITOL
JEFFERSON CITY, MO 65102
1-888-ASK-MODOT (1-888-275-6636)

REV.



GRAVEL (A) OR CRUSHED STONE (B)



PAVEMENT RESURFACING

NOT TO SCALE

OVERLAY OF STATE ROUTES

OVERLAY PLAN
SPECIAL SHEET
2 OF 2



DATE PREPARED
1/12/2025

ROUTE STATE
AA MO

DISTRICT SHEET NO.
NW 5

COUNTY
WORTH

JOB NO.
JST0133

CONTRACT ID.

PROJECT NO.

BRIDGE NO.

DATE	DESCRIPTION

MISSOURI HIGHWAYS AND TRANSPORTATION COMMISSION

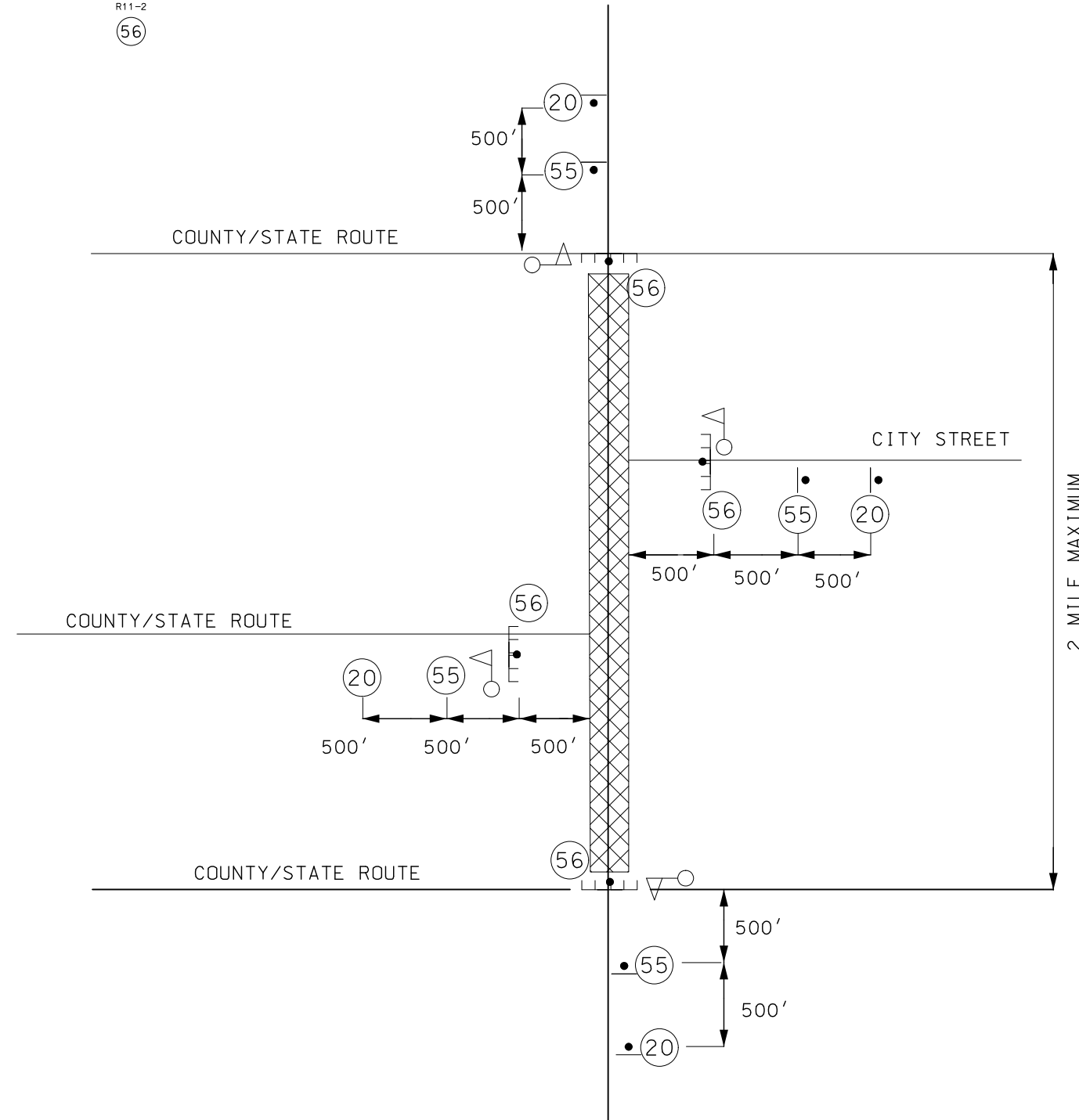


105 WEST CAPITOL
JEFFERSON CITY, MO 65102
1-888-ASK-MODOT (1-888-273-6636)



TRAFFIC CONTROL LEGEND


- = SIGN
- = FLAGGER
- = TYPE III MOVEABLE BARRICADE
- = WORK AREA



NOTE: THIS SHEET IS SUPPLEMENTAL TO STANDARD PLAN 616.20

NOT TO SCALE

TRAFFIC CONTROL
SHEET 1 OF 1



DATE PREPARED 1/12/2025	
ROUTE AA	STATE MO
DISTRICT NW	SHEET NO. 6
COUNTY WORTH	
JOB NO. JST0133	
CONTRACT ID.	
PROJECT NO.	
BRIDGE NO.	

DATE	DESCRIPTION
10/9/2024	TITLE DELETED.

MISSOURI HIGHWAYS AND TRANSPORTATION
COMMISSION

105 WEST CAPITOL
JEFFERSON CITY, MO 65102
1-888-ASK-MODOT (1-888-273-6636)

REV.