


DESIGN DESIGNATION

A.A.D.T. - VARIOUS
FUNCTIONAL CLASSIFICATIONS:
INTERSTATE AND FREEWAY

MISSOURI HIGHWAYS AND TRANSPORTATION COMMISSION
PLANS FOR PROPOSED
STATE HIGHWAY
CLAY, JACKSON
AND PLATTE COUNTIES

INDEX OF SHEETS

DESCRIPTION	SHEET NUMBER
TITLE SHEETS -----	1
TYPICAL SECTIONS (TS) (1 SHEET)----	2
QUANTITIES (QU) (3 SHEETS)-----	3
PLAN SHEETS (PP)-----	4-77
TRAFFIC CONTROL SHEETS (TC)-----	78-85
SIGNING SHEETS (SN)-----	86-119

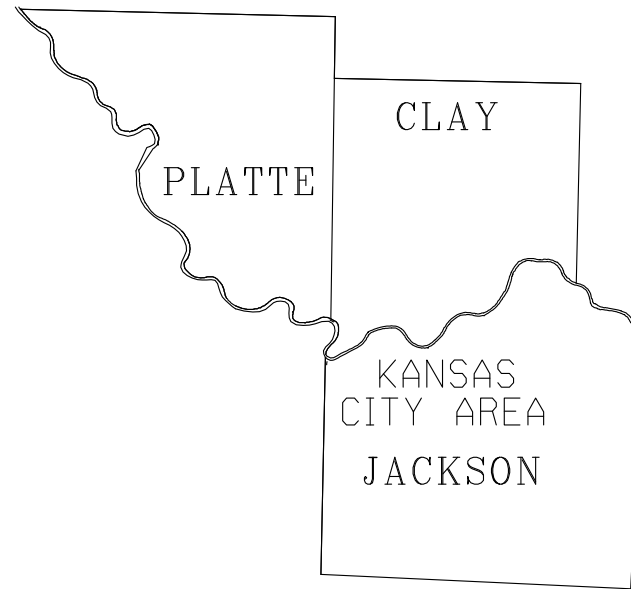


DATE PREPARED 12/20/2024	
ROUTE VAR	STATE MO
DISTRICT KC	SHEET NO. 1
COUNTY VARIOUS	
JOB NO. JKU0014	
CONTRACT ID.	
PROJECT NO.	
BRIDGE NO.	

NO RIGHT OF WAY ACQUIRED
WITH THIS PROJECT



LOCATION SKETCH
NOT TO SCALE



CONVENTIONAL SYMBOLS
(USED IN PLANS)

	EXISTING	NEW
BUILDINGS AND STRUCTURES		
GUARD RAIL		
CONCRETE RIGHT-OF-WAY MARKER		
STEEL RIGHT-OF-WAY MARKER		
LOCATION SURVEY MARKER		
UTILITIES		
FIBER OPTICS		
OVERHEAD TELEPHONE		
UNDERGROUND TELEPHONE		
OVERHEAD POWER		
UNDERGROUND POWER		
GAS		
WATER		
MANHOLE		
FIRE HYDRANT		
WATER VALVE		
WATER METER		
DROP INLET		
DITCH BLOCK		
GROUND MOUNTED SIGN		
LIGHT POLE		
H-FRAME POWER POLE		
TELEPHONE PEDESTAL		
FENCE		
CHAIN LINK		
WOVEN WIRE		
GATE POST		
BENCHMARK		

NOTE: DASHED OR OPEN SYMBOLS INDICATE
EXISTING FEATURES

LENGTH OF PROJECT

BEGINNING OF PROJECT	VARIOUS
END OF PROJECT	VARIOUS

SEE TRAFFIC CONTROL SETUPS LISTS FOR LOCATIONS

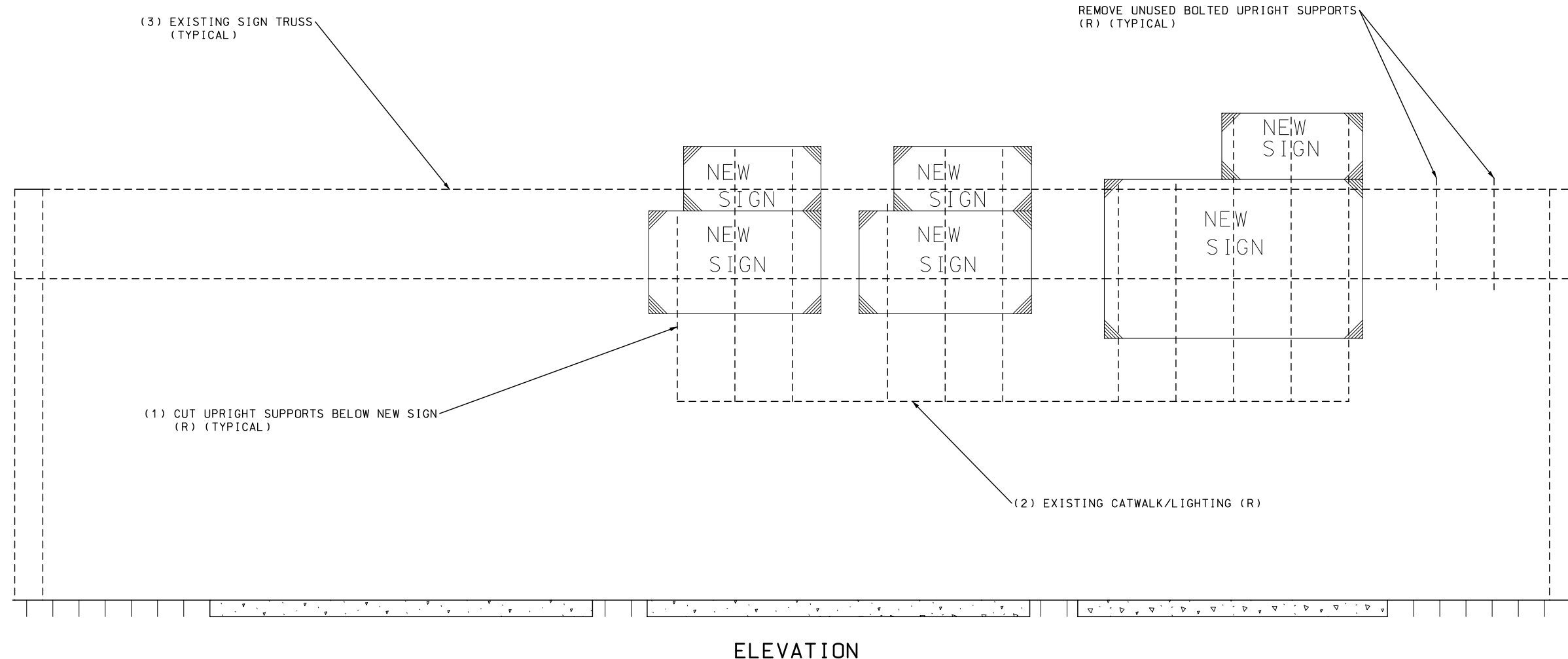

REPLACEMENT OF GUIDE SIGNS ON VARIOUS OVERHEAD TRUSS AND GROUND MOUNTED POSTS
ON INTERSTATES AND MAJOR HIGHWAYS WITHIN URBAN KANSAS CITY DISTRICT

DESCRIPTION	DATE

MISSOURI HIGHWAYS AND TRANSPORTATION COMMISSION

105 WEST CAPITOL
JEFFERSON CITY, MO 65102
1-888-ASK-MODOT (1-888-275-6636)

TITLE SHEET



ELEVATION

(1) CUT 3" BELOW BOTTOM OF NEW SIGN (OR REMAINING HORIZONTAL MEMBER) ALL AT A MINIMUM 17.5' ABOVE PAVEMENT. ALL SIGNS SHALL BE CENTERED VERTICALLY ON THE SIGN TRUSS AS LONG AS MEETS ABOVE CRITERIA.

(2) LIGHTING CONDUIT/EQUIPMENT NOT ON CATWALK MAY REMAIN IN PLACE.

(3) TRUSS PANELS TYPICALLY 6'X6' EXCEPT AS NOTED ON SIGNING PLAN SHEET. SEE STANDARD PLAN SHEETS 903.10 OR 903.60 FOR ADDITIONAL INFORMATION.

(4) PRINT COPIES OF THE LAST SIGNING SHEET (MODIFIED D-33) TO FILL OUT THE DIMENSIONS FOR WHERE EACH NEW SIGN ENDS UP BEING LOCATED ON THE TRUSS.

GRIND SMOOTH AND MATCH PAINT OF EXISTING MEMBER.

COST OF MODIFICATION (INCLUDING REMOVAL OF ANY UNUSED BOLTED UPRIGHT SUPPORTS) WILL BE CONSIDERED COMPLETELY COVERED BY THE CONTRACT COST OF REMOVAL OF IMPROVEMENT-CATWALK/LIGHTING.

MISCELLANEOUS NOTES AND TYPICAL CATWALK/LIGHTING REMOVAL DETAIL

DATE	DESCRIPTION

MISSOURI HIGHWAYS AND TRANSPORTATION COMMISSION

105 WEST CAPITOL JEFFERSON CITY, MO 65102
1-888-ASK-MODOT (1-888-275-6636)

TYPICAL SECTION SHEET

DATE PREPARED
12/20/2024

ROUTE STATE
VAR MO

DISTRICT SHEET NO.
KC 2

COUNTY
VARIOUS

JOB NO.
JKU0014

CONTRACT ID.

PROJECT NO.

BRIDGE NO.


REMOVAL OF IMPROVEMENTS																			
LOCATION NUMBER	COUNTY	ROUTE	LOG MILE	SIGN a SIZE	SIGN a SF	SIGN b SIZE	SIGN b SF	SIGN c SIZE	SIGN c SF	SIGN d SIZE	SIGN d SF	SIGN e SIZE	SIGN e SF	SIGN f SIZE	SIGN f SF	SIGN SF	CATWALK* ESTIMATE	L.F.	LIGHTING EACH
1	PLATTE	29 SB	106.236	8x2.5	20	10x8	80	17x14	238	8x2.5	20	13x11	143	-	-	501	50	-	4
2	PLATTE	29 SB	113.438	12x2.5	30	10x12	120	8x2.5	20	19x7	133	-	-	-	-	303	40	-	-
3	PLATTE	29 SB	116.592	19x8	152	-	-	-	-	-	-	-	-	-	-	152	20	-	2
4	PLATTE	29 SB	122.711	8x2.5	20	17x6	102	-	-	-	-	-	-	-	-	122	18	-	2
SUBTOTAL																1078	128	8	

REMOVAL OF IMPROVEMENTS																			
LOCATION NUMBER	COUNTY	ROUTE	LOG MILE	SIGN a SIZE	SIGN a SF	SIGN b SIZE	SIGN b SF	SIGN c SIZE	SIGN c SF	SIGN d SIZE	SIGN d SF	SIGN e SIZE	SIGN e SF	SIGN f SIZE	SIGN f SF	SIGN SF	CATWALK* ESTIMATE	L.F.	LIGHTING EACH
5	PLATTE	29 NB	4.782	10x8	80	9x2.5	22.5	14x8	112	9x2.5	22.5	12x7	84	-	-	321	60	-	5
6	PLATTE	29 NB	5.6	10x5	50	-	-	-	-	-	-	-	-	-	-	50	-	-	-
7	PLATTE	29 NB	5.701	18x6	108	-	-	-	-	-	-	-	-	-	-	108	-	-	-
8	PLATTE	29 NB	5.858	10x10	100	8x3	24	13x10	130	8x3	24	16x6	96	-	-	374	55	-	5
9	PLATTE	29 NB	6.813	13x12	156	8x3	24	9x12	108	-	-	-	-	-	-	288	65	-	7
10	PLATTE	29 NB	7.416	9x2.5	22.5	9x8	72	14x13	182	9x2.5	22.5	13x8	104	-	-	403	80	-	7
11	PLATTE	29 NB	7.629	9x2.5	22.5	17x11	187	14x13	182	-	-	-	-	-	-	391.5	-	-	-
12	PLATTE	29 NB	8.248	9x2.5	22.5	17x11	187	14x13	182	7x2.5	17.5	15x6	90	-	-	499	80	-	6
13	PLATTE	29 NB	9.468	8x2	16	19x11	209	-	-	-	-	-	-	-	-	225	-	-	-
14	PLATTE	29 NB	11.189	8x2.5	20	-	-	-	-	-	-	-	-	-	-	20	-	-	-
15	PLATTE	29 NB	12.557	-	-	-	-	-	-	-	-	12x2.5	30	-	-	30	-	-	-
15a	PLATTE	29 NB	12.681	5x4	20	-	-	-	-	-	-	-	-	-	-	20	-	-	-
16	PLATTE	29 NB	12.782	8x3	24	16x7	112	-	-	-	-	-	-	-	-	136	20	-	2
17	PLATTE	29 NB	0.543	9x2.5	22.5	12x11	121	9x2.5	22.5	14x11	154	-	-	-	-	320	40	-	3
18	PLATTE	29 NB	14.362	19x9	171	-	-	-	-	-	-	-	-	-	-	171	20	-	-
19	PLATTE	29 NB	15.761	10x5	50	-	-	-	-	-	-	-	-	-	-	50	-	-	-
20	PLATTE	29 NB	17.542	17x10	170	7x2.5	17.5	16x14	224	-	-	-	-	-	-	411.5	78	-	6
21	PLATTE	29 NB	17.62	17x6	102	12x9	108	-	-	-	-	-	-	-	-	210	55	-	4
22	PLATTE	29 NB	19.02	19x7	133	-	-	-	-	-	-	-	-	-	-	133	-	-	-
23	PLATTE	29 NB	19.215	7x2.5	17.5	13x10	130	7x2.5	17.5	15x8	120	-	-	-	-	285	55	-	4
24	PLATTE	29 NB	20.467	13x10	130	7.5x2	15	14x13	182	-	-	-	-	-	-	327	40	-	-
25	PLATTE	29 NB	21.46	13x10	130	7.5x2	15	14x10	140	7.5x2	15	13x11	143	-	-	443	50	-	4
SUBTOTAL																5216	698	53	

REMOVAL OF IMPROVEMENTS																			
LOCATION NUMBER	COUNTY	ROUTE	LOG MILE	SIGN a SIZE	SIGN a SF	SIGN b SIZE	SIGN b SF	SIGN c SIZE	SIGN c SF	SIGN d SIZE	SIGN d SF	SIGN e SIZE	SIGN e SF	SIGN f SIZE	SIGN f SF	SIGN SF	CATWALK* ESTIMATE	L.F.	LIGHTING EACH
26	CLAY	169 NB	4.665	14x8	112	12x8	96	12x10	120	-	-	-	-	-	-	328	50	-	-
27	CLAY	169 NB	6.301	8x2	16	16x12	192	14x10	140	-	-	-	-	-	-	348	70	-	6
28	CLAY	169 NB	14.423	10x8	80	18x12	216	-	-	-	-	-	-	-	-	296	-	-	-
29	CLAY	169 NB	14.603	14x10	140	12x10	120	18x9	162	-	-	-	-	-	-	422	40	-	6
30	CLAY	169 NB	14.983	12x9	108	14x9	126	-	-	-	-	-	-	-	-	234	-	-	-
31	CLAY	169 NB	15.963	14x6	84	-	-	-	-	-	-	-	-	-	-	84	-	-	-
SUBTOTAL																1712	160	12	

REMOVAL OF IMPROVEMENTS																			
LOCATION NUMBER	COUNTY	ROUTE	LOG MILE	SIGN a SIZE	SIGN a SF	SIGN b SIZE	SIGN b SF	SIGN c SIZE	SIGN c SF	SIGN d SIZE	SIGN d SF	SIGN e SIZE	SIGN e SF	SIGN f SIZE	SIGN f SF	SIGN SF	CATWALK* ESTIMATE	L.F.	LIGHTING EACH
32	CLAY	35 NB	13.74	14x11	154	8x2.5	20	16x15	240	-	-	-	-	-	-	414	-	-	-
33	JACKSON	35 NB	187.958	18x11	198	16x11	176	-	-	-	-	-	-	-	-	374	-	-	-
SUBTOTAL																788	0	0	

REMOVAL OF IMPROVEMENTS																			
LOCATION NUMBER	COUNTY	ROUTE	LOG MILE	SIGN a SIZE	SIGN a SF	SIGN b SIZE	SIGN b SF	SIGN c SIZE	SIGN c SF	SIGN d SIZE	SIGN d SF	SIGN e SIZE	SIGN e SF	SIGN f SIZE	SIGN f SF	SIGN SF	CATWALK* ESTIMATE	L.F.	LIGHTING EACH
34	JACKSON	71 NB	191.056	6x5	30	-	-	-	-	-	-	-	-	-	-	30	-	-	-
35	JACKSON	71 NB	192.055	14x9	126	-	-	-	-	-	-	-	-	-	-	126	-	-	-
36	JACKSON	71 NB	192.175	17x7	119	17x9	153	-	-	-	-	-	-	-	-	272	-	-	-
37	JACKSON	71 NB	196.614	24x8	192	-	-	-	-	-	-	-	-	-	-	192	-	-	-
38	JACKSON	71 NB	197.116	24x8	192	-	-	-	-	-	-	-	-	-	-	192	-	-	-
39	JACKSON	71 NB	197.516	14x7	98	-	-	-	-	-	-	-	-	-	-	98	-	-	-
40	JACKSON	71 NB	197.718	14x7	98	-	-	-	-	-	-	-	-	-	-	98	-	-	-
SUBTOTAL																1008	0	0	



DATE PREPARED
12/20/2024

ROUTE STATE
VAR MO
DISTRICT SHEET NO.
KC 3

COUNTY
VARIOUS

JOB NO.
JKU0014

CONTRACT ID.

PROJECT NO.

BRIDGE NO.


DATE	DESCRIPTION

MISSOURI HIGHWAYS AND TRANSPORTATION COMMISSION

105 WEST CAPITOL
JEFFERSON CITY, MO 65102
1-888-ASK-MODOT (1-888-275-6636)

SUMMARY OF QUANTITIES
SHEET 1 OF 2

TRAFFIC CONTROL SETUPS (BASE BID)												
LOCATION NUMBER	COUNTY	ROUTE	LOG MILE	LOCATION	SETUP 1 EACH	SETUP 2 EACH	SETUP 3 EACH	SETUP 4 EACH	SETUP 5 EACH	SETUP 6 EACH	SETUP 7 EACH	REMARKS
1	PLATTE	SB I-29	106.224	EXIT 17		1	1					
2	PLATTE	SB I-29	113.438	EXIT 10					1			
3	PLATTE	SB I-29	116.592	EXIT 6 ETC. ADVANCE	1							
4	PLATTE	SB I-29	122.711	EXIT 1C			1					
5	CLAY	NB I-29	4.782	EXIT 1A ADVANCE	1							
6	CLAY	NB I-29	5.6	EXIT 1B ADVANCE						1		
7	PLATTE	NB I-29	5.701	EXIT 1C ADVANCE	1							
8	CLAY	NB I-29	5.858	EXIT 1C	1			1				
8A	CLAY	NB I-29	5.914	EXIT 1B			1					
8B	CLAY	NB I-29	6.239	EXIT 2 ADVANCE	1		1					
8C	CLAY	NB I-29	6.285	EXIT 1C			1					
9	CLAY	NB I-29	6.813	EXIT 2A	1		1					
9A	CLAY	NB I-29	6.833	EXIT 2	1							
10	CLAY	NB I-29	7.416	EXIT 3A ADVANCE		1						
11	PLATTE	NB I-29	7.629	EXIT 3A	1	1						
12	PLATTE	NB I-29	8.248	EXIT 4 ADVANCE		1						
13	PLATTE	NB I-29	9.468	EXIT 5 ADVANCE						1		
14	PLATTE	NB I-29	11.189	EXIT 9A-B ADVANCE		1	1					
15	PLATTE	NB I-29	12.557	EXIT TO COLLECTOR-DISTRIBUTER FOR EXITS 9A-B				1				
15A	PLATTE	NB I-29	12.681	EXIT 9A-B				1				
16	PLATTE	NB I-29	12.782	EXIT 8				1				
17	PLATTE	NB I-29 RAMP	0.543	COLLECTOR-DISTRIBUTER EXIT 9A	1							
18	PLATTE	NB I-29	14.362	TIFFANY SPRINGS PKWY EXIT 10 ADVANCE	2							
19	PLATTE	NB I-29	15.761	EXIT 15 ADVANCE						1		
20	PLATTE	NB I-29	17.542	KCI/I-435 EAST EXIT 13		1						
21	PLATTE	NB I-29 RAMP	17.62	KCI/I-435 EAST FROM EXIT 13	1	1						
22	PLATTE	NB I-29	19.02	EXIT 15 ADVANCE						1		
23	PLATTE	NB I-29	19.215	MEXICO CITY AVE EXIT 15 ADVANCE	1	1						
24	PLATTE	NB I-29	20.467	EXIT 17 ADVANCE		1						
25	PLATTE	NB I-29	21.46	EXIT 17	1	1			1			
26	CLAY	NB US 169	4.665	MO 9 EXIT	1							
27	CLAY	NB US 169	6.301	I-29 N & 71 N LEFT EXIT	1	1						
28	CLAY	NB US 169	14.423	I-435 NW COOKINGHAM EXIT ADVANCE		1	1					
29	CLAY	NB US 169	14.603	NW COOKINGHAM EXIT	1							COLLECTOR DISTRIBUTOR
30	CLAY	NB US 169	14.983	I-435 E EXIT ADVANCE	1							COLLECTOR DISTRIBUTOR
31	CLAY	NB US 169	15.963	NW 124TH ST						1		
32	CLAY	NB I-35	13.74	EXIT 13 ADVANCE		1						
33	JACKSON	NB US 71	187.958	BANNISTER RD EXIT ADVANCE	1	1	1					
33A	JACKSON	NB US 71	188.277	BANNISTER RD EXIT		1						
34	JACKSON	NB US 71	191.056	75TH STREET EXIT	1				1			
35	JACKSON	NB US 71	192.055	MEYER BLVD/63RD ST EXIT ADVANCE	1							
36	JACKSON	NB US 71	192.175	MEYER BLVD/63RD ST EXIT	1	1						
37	JACKSON	NB US 71	196.614	PAST EUCLID AVE EXIT	1							
38	JACKSON	NB US 71	197.116	29TH ST BRIDGE ADVANCE	2							
39	JACKSON	NB US 71	197.516	THE PASEO EXIT ADVANCE	1							
40	JACKSON	NB US 71	197.718	THE PASEO EXIT	1							
41	PLATTE	EB MO 152	0	I-435 BRIDGE UNDERPASS ADVANCE						1		
42	CLAY	EB MO 152	0.18	BEYOND I-435 BRIDGE						1		
43	PLATTE	EB MO 152	2.661	BEYOND CHILDRESS AVE BRIDGE						1		
44	PLATTE	EB MO 152	3.16	AMITY AVE EXIT ADVANCE						1		
45	PLATTE	EB MO 152	3.418	AMITY AVE EXIT						1		
46	PLATTE	EB MO 152	4.24	CONGRESS AVE EXIT ADVANCE						1		
47	PLATTE	EB MO 152	4.718	CONGRESS AVE EXIT		1						
48	PLATTE	EB MO 152	5.119	I-29 SOUTH EXIT	1	1						
49	PLATTE	EB MO 152	5.457	I-29 NORTH EXIT	1							
53	JACKSON	EB I-470	6.16	EXIT 7A ADVANCE		1					1	
54	JACKSON	WB I-470	0.04	EXIT 16C						1		
55	JACKSON	WB I-470	0.319	EXIT 16B			1					
56	JACKSON	WB I-470	0.638	EXIT 16A	1							
57	JACKSON	WB I-470	8.352	EXIT 7B ADVANCE		1						
58	JACKSON	WB I-470	8.679	EXIT 7B ADVANCE	1	1						
59	JACKSON	WB I-470	8.918	EXIT 7B	1	1						
60	PLATTE	NB I-635	0.438	EXIT 9						2		
62	PLATTE	NB I-635	1.683	HISTORIC SIGN						1		
63	PLATTE	NB I-635	1.763	EXIT 11A ADVANCE	1	1						
64	PLATTE	NB I-635	2.061	EXIT 11B	1	1						
65	PLATTE	NB I-635	2.941	EXIT 12A ADVANCE	1	1						
66	PLATTE	NB I-635	3.399	EXIT 12A	1	1						
67	JACKSON	EB I-670	1.866	THE PASEO EXIT ADVANCE	1							
69	CLAY	NB MO 9	3.621	169 NORTH SMITHVILLE EXIT ADVANCE	1							
70	CLAY	NB MO 9	3.934	169 NORTH SMITHVILLE EXIT		1	1					
71	CLAY	NB MO 9	4.162	BRIARCLIFF PKWY EXIT ADVANCE						1		
72	CLAY	NB MO 9	4.222	MO 9 SOUTH N KC EXIT			1					
73	CLAY	NB MO 9	4.415	BRIARCLIFF PKWY EXIT	1	1						
74	PLATTE	NB MO 9	5.724	I-635 NORTH/SOUTH EXIT ADVANCE	1	1						
75	PLATTE	NB MO 9	5.926	I-635 SOUTH EXIT	1			1				
76	PLATTE	NB MO 9	5.989	I-635 NORTH EXIT	1	1		1				
TOTALS					42	30	12	6	3	16	1	



DATE PREPARED
12/20/2024
ROUTE
VAR
DISTRICT
KC

STATE
MO
SHEET NO.
4

COUNTY
VARIOUS
JOB NO.
JKU0014
CONTRACT ID.

PROJECT NO.

BRIDGE NO.

DATE	DESCRIPTION

MISSOURI HIGHWAYS AND TRANSPORTATION COMMISSION
105 WEST CAPITOL JEFFERSON CITY, MO 65102
1-888-ASK-MODOT (1-888-275-6636)

TRAFFIC CONTROL SETUPS
SUMMARY SHEET

REMOVAL OF IMPROVEMENTS																		
LOCATION NUMBER	COUNTY	ROUTE	LOG MILE	SIGN a SIZE	SIGN a SF	SIGN b SIZE	SIGN b SF	SIGN c SIZE	SIGN c SF	SIGN d SIZE	SIGN d SF	SIGN e SIZE	SIGN e SF	SIGN f SIZE	SIGN f SF	SIGN SF	CATWALK* ESTIMATE L.F.	LIGHTING EACH
41	PLATTE	152 EB	0	6x4	24	-	-	-	-	-	-	-	-	-	-	24	-	-
42	PLATTE	152 EB	0.18	8x7	56	-	-	-	-	-	-	-	-	-	-	56	-	-
43	PLATTE	152 EB	2.661	20x9	180	-	-	-	-	-	-	-	-	-	-	180	-	-
44	PLATTE	152 EB	3.16	16x7	112	-	-	-	-	-	-	-	-	-	-	112	-	-
45	PLATTE	152 EB	3.418	16x8	128	-	-	-	-	-	-	-	-	-	-	128	-	-
46	PLATTE	152 EB	4.24	20x8	160	-	-	-	-	-	-	-	-	-	-	160	-	-
47	PLATTE	152 EB	4.718	16x10	160	17x6	102	-	-	-	-	-	-	-	-	262	-	-
48	PLATTE	152 EB	5.119	12x10	120	14x9	126	14x8	112	-	-	-	-	-	-	358	50	6
49	PLATTE	152 EB	4.457	16x8	128	-	-	-	-	-	-	-	-	-	-	128	20	2
SUBTOTALS																1408	70	8

REMOVAL OF IMPROVEMENTS																		
LOCATION NUMBER	COUNTY	ROUTE	LOG MILE	SIGN a SIZE	SIGN a SF	SIGN b SIZE	SIGN b SF	SIGN c SIZE	SIGN c SF	SIGN d SIZE	SIGN d SF	SIGN e SIZE	SIGN e SF	SIGN f SIZE	SIGN f SF	SIGN SF	CATWALK* ESTIMATE L.F.	LIGHTING EACH
50	JACKSON	470 EB	1.426	6x2.5	15	18x9	162	-	-	-	-	-	-	-	-	177	-	-
51	JACKSON	470 EB	1.743	18x10	180	8x2.5	20	13x8	104	8x2.5	20	16x9	144	-	-	468	-	-
52	JACKSON	470 EB	3.222	16x5	80	-	-	-	-	-	-	-	-	-	-	80	-	-
53	JACKSON	470 EB	6.16	6x2	12	28x14	329	-	-	-	-	-	-	-	-	341	-	-
TOTALS																1066	0	0

REMOVAL OF IMPROVEMENTS																		
LOCATION NUMBER	COUNTY	ROUTE	LOG MILE	SIGN a SIZE	SIGN a SF	SIGN b SIZE	SIGN b SF	SIGN c SIZE	SIGN c SF	SIGN d SIZE	SIGN d SF	SIGN e SIZE	SIGN e SF	SIGN f SIZE	SIGN f SF	SIGN SF	CATWALK* ESTIMATE L.F.	LIGHTING EACH
54	JACKSON	470 WB	0.04	5x7	35	-	-	-	-	-	-	-	-	-	-	35	-	-
55	JACKSON	470 WB	0.319	10x2	20	12x8	96	-	-	-	-	-	-	-	-	116	10	-
56	JACKSON	470 WB	0.638	8x2	16	8x5	40	-	-	-	-	-	-	-	-	56	-	-
57	JACKSON	470 WB	8.352	8x2	16	12x10	120	8x11	88	16x11	176	-	-	-	-	400	-	-
58	JACKSON	470 WB	8.679	7x7	49	8x2	16	12x10	120	8x2.5	16	16x15	240	-	-	441	-	-
59	JACKSON	470 WB	8.918	8x2	16	12x10	120	14x10	140	16x9	144	-	-	-	-	420	-	-
TOTALS																1468	10	0

REMOVAL OF IMPROVEMENTS																		
LOCATION NUMBER	COUNTY	ROUTE	LOG MILE	SIGN a SIZE	SIGN a SF	SIGN b SIZE	SIGN b SF	SIGN c SIZE	SIGN c SF	SIGN d SIZE	SIGN d SF	SIGN e SIZE	SIGN e SF	SIGN f SIZE	SIGN f SF	SIGN SF	CATWALK* ESTIMATE L.F.	LIGHTING EACH
60	PLATTE	635 NB	0.438	11x2	22	12x10	120	8x2	16	26x10	260	-	-	-	-	418	-	-
61	PLATTE	635 NB	0.638	6x3	18	-	-	-	-	-	-	-	-	-	-	18	-	-
62	PLATTE	635 NB	1.683	10x7	70	-	-	-	-	-	-	-	-	-	-	70	-	-
63	PLATTE	635 NB	1.763	4x1.5	6	6x2	12	11x9	99	7x7	49	8x2	16	16x13	208	390	70	-
64	PLATTE	635 NB	2.061	4x1.5	6	6x2	12	11x9	99	7x7	49	-	-	-	-	166	50	2
65	PLATTE	635 NB	2.941	4x1.5	6	8x2	16	16x12	192	6x10	60	8x2	16	16x11	176	466	50	7
66	PLATTE	635 NB	3.399	4x1.5	6	8x2	16	16x13	208	6x8	42	8x2	16	16x11	176	464	60	6
TOTALS																1992	230	15

REMOVAL OF IMPROVEMENTS																		
LOCATION NUMBER	COUNTY	ROUTE	LOG MILE	SIGN a SIZE	SIGN a SF	SIGN b SIZE	SIGN b SF	SIGN c SIZE	SIGN c SF	SIGN d SIZE	SIGN d SF	SIGN e SIZE	SIGN e SF	SIGN f SIZE	SIGN f SF	SIGN SF	CATWALK* ESTIMATE L.F.	LIGHTING EACH
67	JACKSON	670 EB	1.866	20x9	180	-	-	-	-	-	-	-	-	-	-	180	-	-
68	JACKSON	670 EB	2.198	16x9	144	8x2	16	14x7	98	-	-	-	-	-	-	258	50	-
TOTALS																438	50	0


REMOVAL OF IMPROVEMENTS																		
LOCATION NUMBER	COUNTY	ROUTE	LOG MILE	SIGN a SIZE	SIGN a SF	SIGN b SIZE	SIGN b SF	SIGN c SIZE	SIGN c SF	SIGN d SIZE	SIGN d SF	SIGN e SIZE	SIGN e SF	SIGN f SIZE	SIGN f SF	SIGN SF	CATWALK* ESTIMATE L.F.	LIGHTING EACH
69	CLAY	9 NB	3.621	17x10	170	-	-	-	-	-	-	-	-	-	-	170	-	-
70	CLAY	9 NB	3.934	12x11	132	14x9	126	-	-	-	-	-	-	-	-	258	25	2
71	CLAY	9 NB	4.162	16x10	160	-	-	-	-	-	-	-	-	-	-	160	-	-
72	CLAY	9 NB	4.222	12x8	96	-	-	-	-	-	-	-	-	-	-	96	-	-
73	CLAY	9 NB	4.415	12x7	84	8x7	56	14x7	98	-	-	-	-	-	-	238	50	-
74	PLATTE	9 NB	5.724	8x2	16	16x13	208	14x8	112	16x8	128	-	-	-	-	464	50	6
75	PLATTE	9 NB	5.926	8x2	16	16x10	160	-	-	-	-	-	-	-	-	176	20	3
76	PLATTE	9 NB	5.989	14x8	112	14x8	112	-	-	-	-	-	-	-	-	224	50	4
TOTALS																1786	195	15

REMOVAL OF IMPROVEMENTS			
SIGN SF	TOTAL CATWALK* ESTIMATE L.F.	TOTAL LIGHTING EACH	TOTAL GROUND POST EACH
17960	1541	111	0
1 LUMP SUM			

STRUCTURAL STEEL POSTS				
POST NO. 1 (L.F.)	POST NO. 2 (L.F.)	POST NO. 3 (L.F.)	LBS PER FT.	TOTAL ITEM NO. 9031210 (LBS)
1	1	1	18	54

MOBILIZATION
1 LUMP SUM


*VALUES GIVEN ARE ESTIMATE ONLY



DATE PREPARED
12/20/2024
ROUTE STATE
VAR MO
DISTRICT SHEET NO.
KC 3


COUNTY
VARIOUS
JOB NO.
JKU0014
CONTRACT ID.
PROJECT NO.
BRIDGE NO.

DESCRIPTION	DATE



SUMMARY OF QUANTITIES
SHEET X OF XX

LOCATION NO. 01



NTS

REMOVAL OF IMPROVEMENTS

SIGN 01a: 8' X 2.5'

SIGN 01b: 10' X 8'

REMOVAL OF IMPROVEMENTS

SIGN 01c: 17' X 14'

REMOVAL OF IMPROVEMENTS

SIGN 01d: 8' X 2.5'

SIGN 01e: 13' X 11'



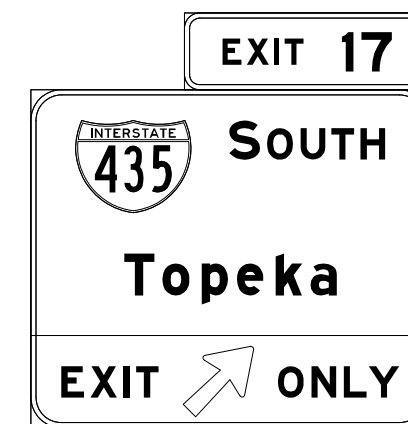
REMOVAL OF IMPROVEMENTS
CATWALK/LIGHTING

NEW PROPOSED
SIGN 01a: 8' X 2.5'
SIGN 01b: 11' X 8'

NEW PROPOSED
SIGN 01c: 16' X 12'

NEW PROPOSED
SIGN 01d: 8' X 2.5'
SIGN 01e: 13' X 11'

SEE D31 SHEET FOR NEW
SIGN DETAIL SHEET



NOTES FOR ALL OVERHEAD SIGNING:

ALL SIGN DIMENSIONS ARE IN FEET.

ALL SIGNS SHALL BE INSTALLED ON EXISTING TRUSS. EXISTING UPRIGHT SUPPORTS SHALL BE USED EXCEPT WHERE NOTED ELSEWHERE ON THE PLANS.

ALL NEW HARDWARE NECESSARY TO INSTALL THE SIGNS SHALL BE SUPPLIED BY THE CONTRACTOR AT NO DIRECT PAY.

THE BOTTOM OF ALL SIGNS (OR SIGN SUPPORTS) SHALL BE A MINIMUM OF 17.5' ABOVE THE HIGHEST POINT OF PAVEMENT OR SHOULDER.

ALL SIGNS SHALL BE A CENTERED VERTICALLY ON THE SIGN TRUSS AS LONG AS MEETS ABOVE CRITERIA, EXCEPT WHERE USE OF ONLY EXISTING UPRIGHT SUPPORTS DOES NOT ALLOW IT.


A MINIMUM OF 1.0' SHALL BE MAINTAINED BETWEEN EACH SIGN, EXCEPT WHERE USE OF ONLY EXISTING UPRIGHT SUPPORTS DOES NOT ALLOW IT.

A SIGN PROVIDING GUIDANCE FOR A SPECIFIC LANE SHALL BE NOMINALLY CENTERED OVER IT'S APPLICABLE LANE.

LOCATION OF NEW SIGNS ON THE SIGN TRUSS SHALL BE DOCUMENTED USING COPIES OF THE MODIFIED D-33 SHEET.

SEE STANDARD PLAN SHEETS 903.03, 903.10 AND 903.60 FOR ADDITIONAL INFORMATION.

LOCATION 01
PLATTE COUNTY
LOG MILE 106.236
SOUTHBOUND I-29
I-435 EXIT 17



0206:2025 11 AM
THAKAM MATHEW - CIVIL
MO-PE-2014000056
DATE PREPARED

2/6/2025

ROUTE STATE

VAR MO

DISTRICT SHEET NO.

KC 4

COUNTY

VARIOUS

JOB NO.

JKU0014

CONTRACT ID.

PROJECT NO.

BRIDGE NO.

DESCRIPTION

DATE

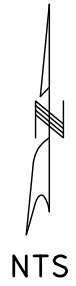

MISSOURI HIGHWAYS AND TRANSPORTATION
COMMISSION



105 WEST CAPITOL
JEFFERSON CITY, MO 65102
1-888-ASK-MODOT (1-888-275-6636)

PLAN SHEET
SHEET 1 OF 75

LOCATION NO. 02



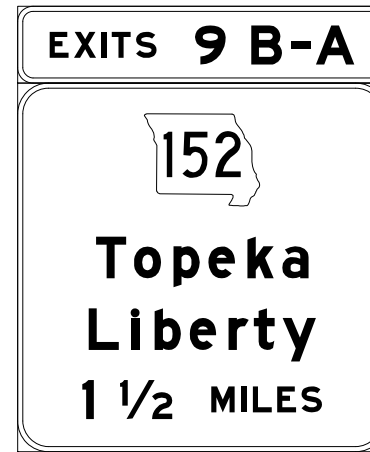
REMOVAL OF IMPROVEMENTS
SIGN 02a: 12' X 2.5'
SIGN 02b: 10' X 12'

REMOVAL OF IMPROVEMENTS
SIGN 02c: 8' X 2.5'
SIGN 02d: 19' X 7'



REMOVAL OF IMPROVEMENTS
CATWALK

PROPOSED NEW
SIGN 02a: 12' X 2.5'
SIGN 02b: 12' X 12'




PROPOSED NEW
SIGN 02c: 8' X 2.5'
SIGN 02d: 19' X 7'



SEE D31 SHEET FOR NEW
SIGN DETAIL SHEET

LOCATION 02
PLATTE COUNTY
LOG MILE 113.438
SOUTHBOUND I-29
EXIT 10



DATE PREPARED
2/6/2025
ROUTE
VAR MO
DISTRICT SHEET NO.
KC 5
COUNTY
VARIOUS
JOB NO.
JKU0014
CONTRACT ID.
PROJECT NO.
BRIDGE NO.


DATE	DESCRIPTION

MISSOURI HIGHWAYS AND TRANSPORTATION
COMMISSION
105 WEST CAPITOL
JEFFERSON CITY, MO 65102
1-888-ASK-MODOT (1-888-273-6636)



PLAN SHEET
SHEET 2 OF 75

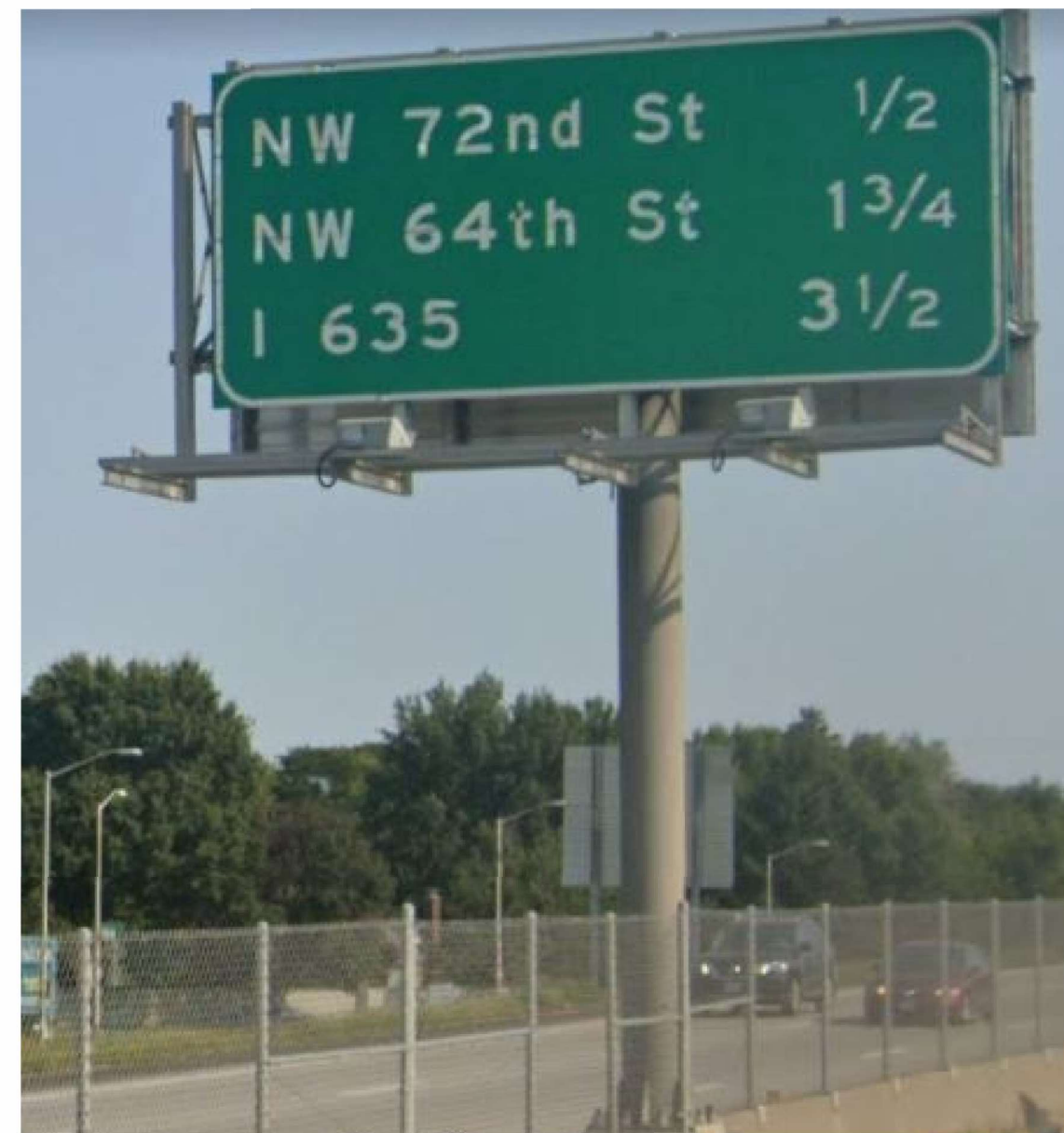
LOCATION NO. 03



PROPOSED NEW
SIGN 03: 21' X 8'

NW 72nd St	1/2
 NW 64th St	1 3/4
 635	3 1/2


REMOVAL OF IMPROVEMENTS
SIGN 03: 19' X 8'



REMOVAL OF IMPROVEMENTS
CATWALK/LIGHTING

SEE D31 SHEET FOR NEW
SIGN DETAIL SHEET

LOCATION 03
PLATTE COUNTY
LOG MILE 116.592
SOUTHBOUND I-29
EXIT 6 ETC. ADVANCE

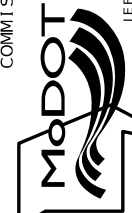


DATE PREPARED
2/6/2025

ROUTE VAR	STATE MO
DISTRICT KC	SHEET NO. 6
COUNTY VARIOUS	
JOB NO. JKU0014	
CONTRACT ID.	
PROJECT NO.	
BRIDGE NO.	

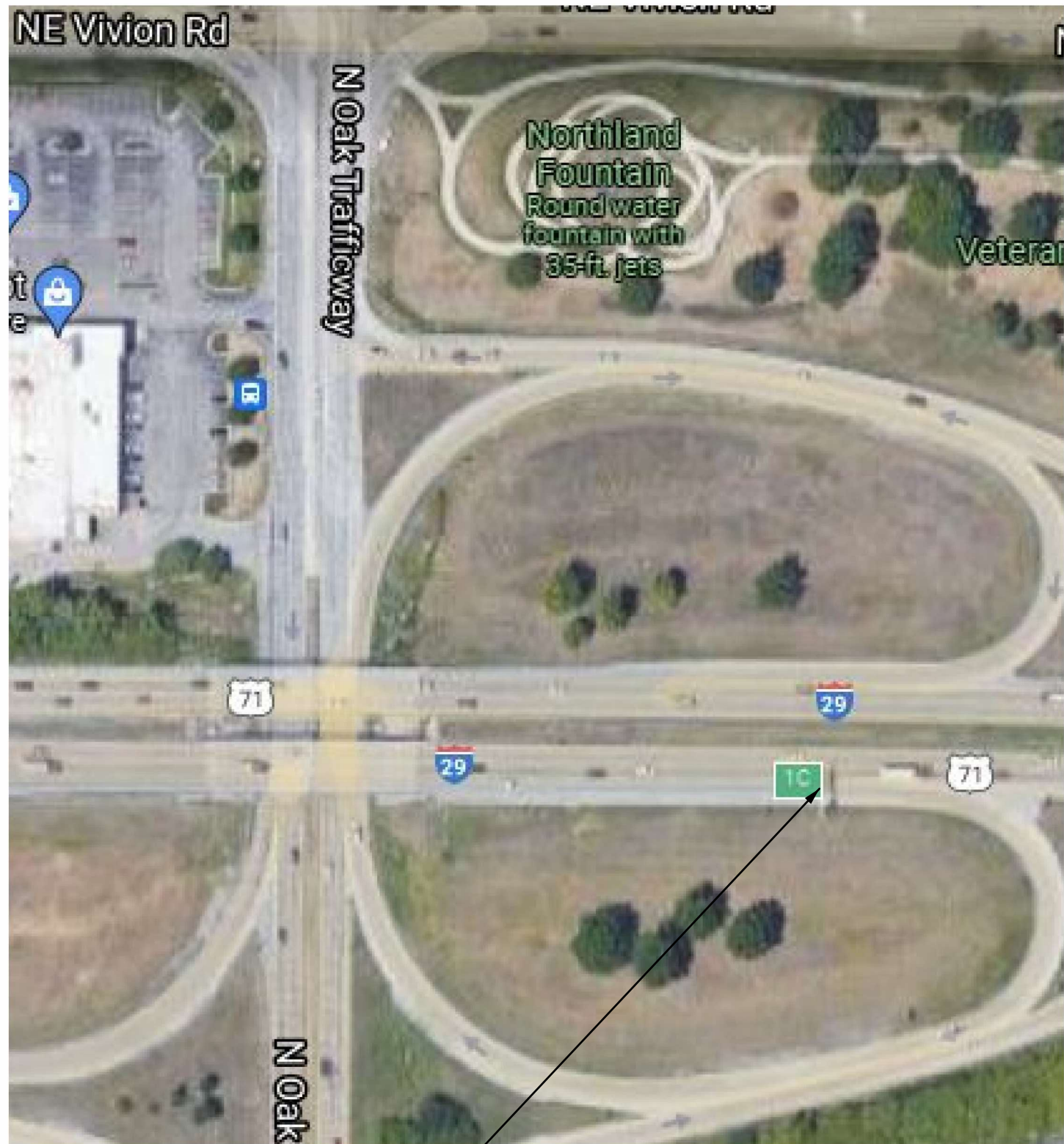
DATE	DESCRIPTION

MISSOURI HIGHWAYS AND TRANSPORTATION
COMMISSION



105 WEST CAPITOL
JEFFERSON CITY, MO 65102
1-888-ASK-MODOT (1-888-275-6636)

PLAN SHEET
SHEET 3 OF 75



LOCATION NO. 04

NTS


REMOVAL OF IMPROVEMENTS
 SIGN 04a: 8' X 2.5'
 SIGN 04b: 17' X 6'




REMOVAL OF IMPROVEMENTS
 CATWALK/LIGHTING

NEW PROPOSED
 SIGN 04a: 8' X 2.5'
 SIGN 04b: 19' X 8'



SEE D31 SHEET FOR NEW
 SIGN DETAIL SHEET

LOCATION 04
 CLAY COUNTY
 LOG MILE 122.711
 SOUTHBOUND I-29
 EXIT 1C




DATE PREPARED 2/6/2025	
ROUTE VAR	STATE MO
DISTRICT KC	SHEET NO. 7
COUNTY VARIOUS	
JOB NO. JKU0014	
CONTRACT ID.	
PROJECT NO.	
BRIDGE NO.	

DATE	DESCRIPTION

MISSOURI HIGHWAYS AND TRANSPORTATION COMMISSION

 105 WEST CAPITOL
 JEFFERSON CITY, MO 65102
 1-888-ASK-MODOT (1-888-275-6636)

PLAN SHEET
 SHEET 4 OF 75



LOCATION NO. 05



REMOVAL OF IMPROVEMENTS
SIGN 05a: 10' X 8'


REMOVAL OF IMPROVEMENTS
SIGN 05b: 9' X 2.5'
SIGN 05c: 14' X 8'

REMOVAL OF IMPROVEMENTS
SIGN 05d: 9' X 2.5'
SIGN 05e: 12' X 7'

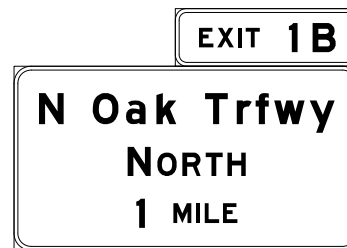


REMOVAL OF IMPROVEMENTS
CATWALK/LIGHTING

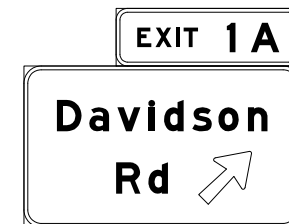
NEW PROPOSED
SIGN 05a: 11' X 7'



NEW PROPOSED
SIGN 05b: 8' X 2.5'
SIGN 05c: 15' X 8'



NEW PROPOSED
SIGN 05d: 8' X 2.5'
SIGN 05e: 12' X 7'



SEE D31 SHEET FOR
NEW SIGN DETAIL



DATE PREPARED
12/20/2024

ROUTE STATE
VAR MO

DISTRICT SHEET NO.
KC 8

COUNTY
VARIOUS

JOB NO.
JKU0014

CONTRACT ID.

PROJECT NO.

BRIDGE NO.

DATE	DESCRIPTION

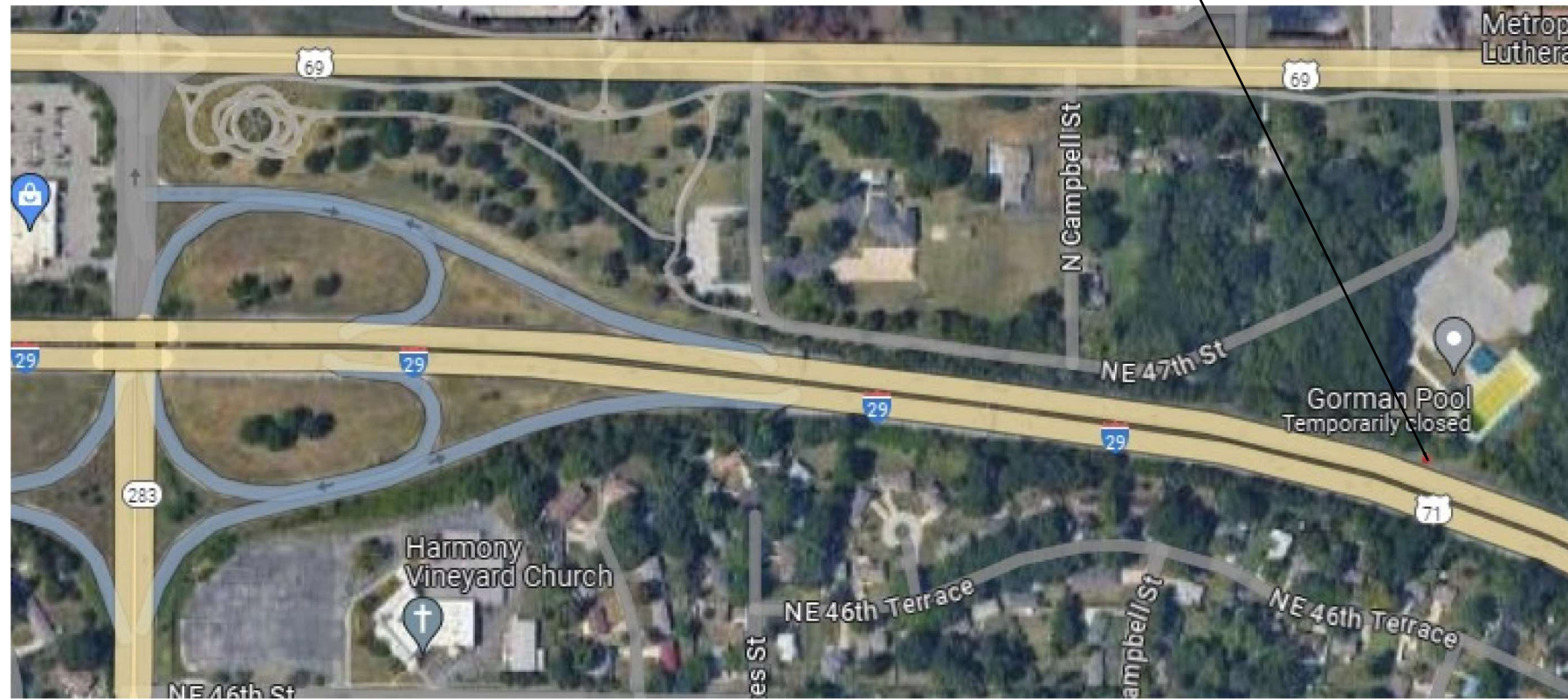
MISSOURI HIGHWAYS AND TRANSPORTATION
COMMISSION

105 WEST CAPITOL
JEFFERSON CITY, MO 65102
1-888-ASK-MODOT (1-888-275-6636)

PLAN SHEET
SHEET 5 OF 75

LOCATION 05
PLATTE COUNTY
LOG MILE 4.782
NORTHBOUND I-29

LOCATION NO. 06




REMOVAL OF IMPROVEMENTS
SIGN 06: 10' X 5'



PROPOSED NEW
SIGN 06: 11' X 5'



SEE D31 SHEET FOR NEW
SIGN DETAIL SHEET



DATE PREPARED 12/20/2024	
ROUTE VAR	STATE MO
DISTRICT KC	SHEET NO. 9
COUNTY VARIOUS	
JOB NO. JKU0014	
CONTRACT ID.	
PROJECT NO.	
BRIDGE NO.	

DESCRIPTION	DATE

MISSOURI HIGHWAYS AND TRANSPORTATION COMMISSION

105 WEST CAPITOL
JEFFERSON CITY, MO 65102
1-888-ASK-MODOT (1-888-275-6636)

PLAN SHEET
SHEET 6 OF 75


LOCATION 06
PLATTE COUNTY
LOG MILE 5.6
NORTHBOUND I-29



LOCATION NO. 07


NTS

REMOVAL OF IMPROVEMENTS
SIGN 07: 18' X 6'
EXISTING SIGN AND POSTS
CUT STUBS OFF FLUSH WITH FOOTINGS



STATE OF MISSOURI
THANKAM MATHEW
NUMBER PE-2014000056
PROFESSIONAL ENGINEER
DATE PREPARED 12/20/2024
ROUTE VAR STATE MO
DISTRICT KC SHEET NO. 10
COUNTY VARIOUS
JOB NO. JKU0014
CONTRACT ID.
PROJECT NO.
BRIDGE NO.

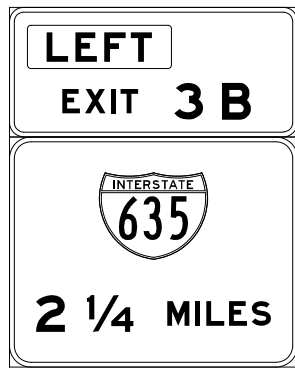
DATE	DESCRIPTION

MISSOURI HIGHWAYS AND TRANSPORTATION COMMISSION

 105 WEST CAPITOL
 JEFFERSON CITY, MO 65102
 1-888-ASK-MODOT (1-888-275-6636)

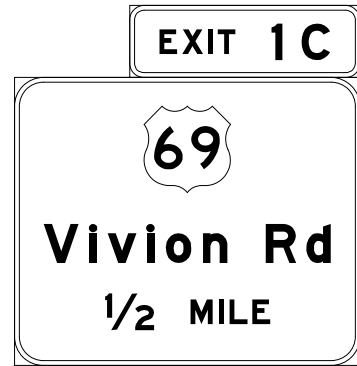
PLAN SHEET
SHEET 7 OF 75

LOCATION 07
PLATTE COUNTY
LOG MILE 5.701
NORTHBOUND I-29

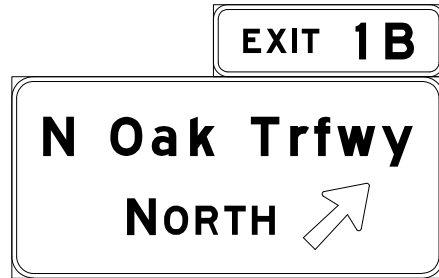
PROPOSED NEW
SIGN 08a: 10' X 4.5'
SIGN 08b: 10' X 8'



PROPOSED NEW
SIGN 08c: 8' X 2.5'
SIGN 08d: 12' X 10'



PROPOSED NEW
SIGN 08e: 8' X 2.5'
SIGN 08f: 15' X 7'




REMOVAL OF IMPROVEMENTS
SIGN 08b: 8' X 3'
SIGN 08c: 13' X 10'

REMOVAL OF IMPROVEMENTS
SIGN 08a: 10' X 10'

REMOVAL OF IMPROVEMENTS
SIGN 08d: 8' X 3'
SIGN 08e: 16' X 6'



LOCATION NO. 08




REMOVAL OF IMPROVEMENTS
CATWALK/LIGHTING



NTS

SEE D31 SHEET FOR NEW
SIGN DETAIL SHEET



12/20/2024 11:37 AM
THANKAM MATHEW - CIVIL
MO-PE-2014000066
DATE PREPARED

12/20/2024

ROUTE STATE
VAR MO

DISTRICT SHEET NO.
KC 11

COUNTY
VARIOUS

JOB NO.
JKU0014

CONTRACT ID.

PROJECT NO.

BRIDGE NO.

DESCRIPTION	DATE

MISSOURI HIGHWAYS AND TRANSPORTATION COMMISSION



PLAN SHEET
SHEET 8 OF 75

LOCATION 08
PLATTE COUNTY
LOG MILE 5.858
NORTHBOUND I-29

REMOVAL OF IMPROVEMENTS
SIGN 08A-a: 6' X 5'
POSTS U.I.P.



LOCATION NO. 08A




PROPOSED NEW
SIGN 08A-a: 6' X 5'



SEE D31 SHEET FOR NEW
SIGN DETAIL SHEET

LOCATION 08A
CLAY COUNTY
LOG MILE 5.914
NORTHBOUND I-29



DATE PREPARED
12/20/2024
ROUTE STATE
VAR MO
DISTRICT SHEET NO.
KC 12
COUNTY
VARIOUS
JOB NO.
JKU0014
CONTRACT ID.
PROJECT NO.
BRIDGE NO.

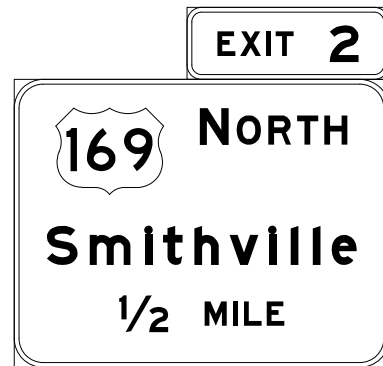
DATE	DESCRIPTION

MISSOURI HIGHWAYS AND TRANSPORTATION
COMMISSION


105 WEST CAPITOL
JEFFERSON CITY, MO 65102
1-888-ASK-MODOT (1-888-273-6636)

PLAN SHEET
SHEET 9 OF 75

PROPOSED NEW
SIGN 08B-a: 7'X 2.5'
SIGN 08B-b: 13'X 10'



PROPOSED NEW
SIGN 08B-c: 8'X 2.5'
SIGN 08B-d: 12'X 8'




REMOVAL OF IMPROVEMENTS
SIGN 08B-a: 8'X 2.5'
SIGN 08B-b: 12'X 10'



REMOVAL OF IMPROVEMENTS
SIGN 08B-c: 8'X 2.5'
SIGN 08B-d: 12'X 8'


LOCATION NO. 08B



NTS

REMOVAL OF IMPROVEMENTS
CATWALK / LIGHTING

SEE D31 SHEET FOR NEW
SIGN DETAIL SHEET



DATE PREPARED
12/20/2024
ROUTE STATE
VAR MO
DISTRICT SHEET NO.
KC 13
COUNTY
VARIOUS
JOB NO.
JKU0014
CONTRACT ID.
PROJECT NO.
BRIDGE NO.


DATE	DESCRIPTION

MISSOURI HIGHWAYS AND TRANSPORTATION
COMMISSION
MoDOT
105 WEST CAPITOL
JEFFERSON CITY, MO 65102
1-888-ASK-MODOT (1-888-275-6636)

PLAN SHEET
SHEET 10 OF 75

LOCATION 08B
CLAY COUNTY
LOG MILE 6.239
NORTHBOUND I-29

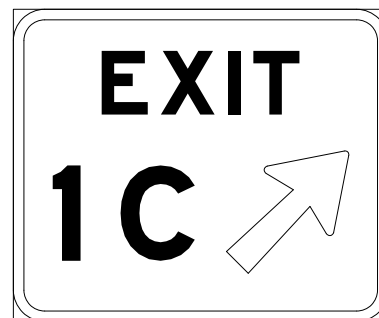
LOCATION NO. 08C




REMOVAL OF IMPROVEMENTS
SIGN 08C-a: 6' X 5'



PROPOSED NEW
SIGN 08C-a: 6' X 5'



SEE D31 SHEET FOR NEW
SIGN DETAIL SHEET



12/20/2024 12:20:25 AM
THANKAM MATHEW - CIVIL
MO-PE-2014000056
DATE PREPARED

12/20/2024

ROUTE STATE
VAR MO

DISTRICT SHEET NO.
KC 14

COUNTY
VARIOUS

JOB NO.
JKU0014

CONTRACT ID.

PROJECT NO.

BRIDGE NO.


DATE	DESCRIPTION

MISSOURI HIGHWAYS AND TRANSPORTATION
COMMISSION
MoDOT
105 WEST CAPITOL
JEFFERSON CITY, MO 65102
1-888-ASK-MODOT (1-888-275-6636)

PLAN SHEET
SHEET 11 OF 75

LOCATION 08C
CLAY COUNTY
LOG MILE 6.285
NORTHBOUND I-29

LOCATION NO. 09




REMOVAL OF IMPROVEMENTS
SIGN 09a: 13' X 12'

REMOVAL OF IMPROVEMENTS
SIGN 09b: 8' X 3'
SIGN 09c: 9' X 12'




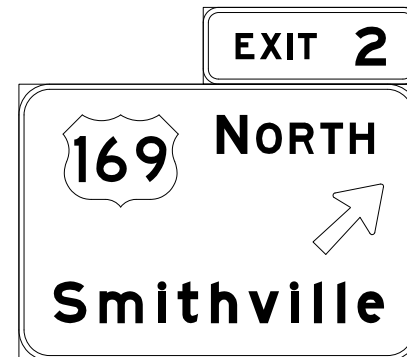
REMOVAL OF IMPROVEMENTS
CATWALK / LIGHTING

PROPOSED NEW
SIGN 09a: 14' X 12'



SEE D31 SHEET FOR NEW
SIGN DETAIL SHEET

PROPOSED NEW
SIGN 09b: 7' X 2.5'
SIGN 09c: 13' X 9'



DATE PREPARED
12/20/2024

ROUTE VAR	STATE MO
DISTRICT KC	SHEET NO. 15

COUNTY
VARIOUS

JOB NO.
JKU0014

CONTRACT ID.

PROJECT NO.

BRIDGE NO.

DATE	DESCRIPTION

MISSOURI HIGHWAYS AND TRANSPORTATION
COMMISSION

105 WEST CAPITOL
JEFFERSON CITY, MO 65102
1-888-ASK-MODOT (1-888-275-6636)

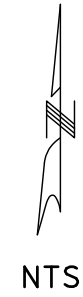
PLAN SHEET
SHEET 12 OF 75

LOCATION 09
PLATTE COUNTY
LOG MILE 6.813
NORTHBOUND I-29


REMOVAL OF IMPROVEMENTS
SIGN 09A-a: 6' X 5'
Posts U.I.P.



PROPOSED NEW
SIGN 09A-a: 6' X 5'




LOCATION NO. 09A




SEE D31 SHEET FOR NEW
SIGN DETAIL SHEET

LOCATION 09A
CLAY COUNTY
LOG MILE 6.833
NORTHBOUND I-29



DATE PREPARED
12/20/2024
ROUTE VAR STATE MO
DISTRICT KC SHEET NO. 16
COUNTY VARIOUS
JOB NO. JKU0014
CONTRACT ID.
PROJECT NO.
BRIDGE NO.

DATE	DESCRIPTION



PLAN SHEET
SHEET 13 OF 75



LOCATION NO. 10



REMOVAL OF IMPROVEMENTS
SIGN 10c: 14' X 13'

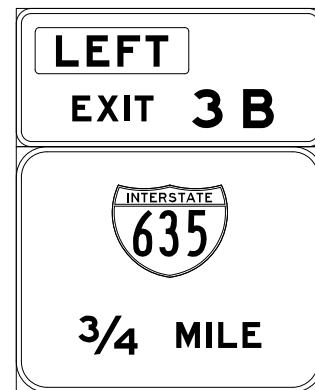
REMOVAL OF IMPROVEMENTS
SIGN 10a: 9' X 2.5'
SIGN 10b: 9' X 8'

REMOVAL OF IMPROVEMENTS
SIGN 10d: 9' X 2.5'
SIGN 10e: 13' X 8'



REMOVAL OF IMPROVEMENTS
CATWALK/LIGHTING

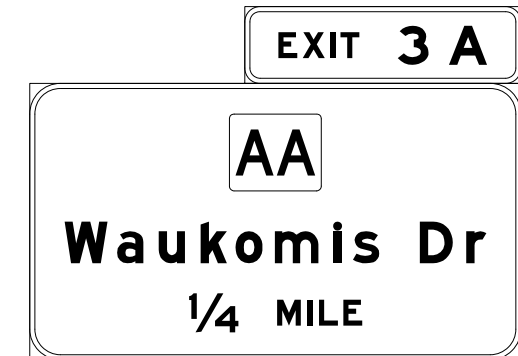
NEW PROPOSED
SIGN 10a: 10' X 4.5'
SIGN 10b: 10' X 8'



NEW PROPOSED
SIGN 10c: 14' X 12'




NEW PROPOSED
SIGN 10d: 9' X 2.5'
SIGN 10e: 16' X 9'



SEE D31 SHEET FOR NEW
SIGN DETAIL SHEET

LOCATION 10
CLAY COUNTY
LOG MILE 7.416
NORTHBOUND I-29
EXIT 3A ADVANCE



DATE PREPARED
2/6/2025
ROUTE VAR STATE MO
DISTRICT KC SHEET NO. 17
COUNTY VARIOUS
JOB NO. JKU0014
CONTRACT ID.
PROJECT NO.
BRIDGE NO.

DATE	DESCRIPTION

MISSOURI HIGHWAYS AND TRANSPORTATION COMMISSION
105 WEST CAPITOL
JEFFERSON CITY, MO 65102
1-888-ASK-MODOT (1-888-275-6636)

PLAN SHEET
SHEET 14 OF 75



LOCATION NO. 11



NTS

REMOVAL OF IMPROVEMENTS

SIGN 11a: 9' X 2.5'
SIGN 11b: 17' X 11'

REMOVAL OF IMPROVEMENTS

SIGN 11c: 14' X 13'

SIGNS 11d&e: L.I.P



SEE D31 SHEET FOR NEW
SIGN DETAIL SHEET

NEW PROPOSED
SIGN 11a: 10' X 4.5'
SIGN 11b: 17' X 11'

LEFT
EXIT 3 B

SOUTH


Kansas

↓
EXIT ONLY
↓

NEW PROPOSED
SIGN 11c: 14' X 12'

NORTHKCI Airport
St Joseph

LOCATION 11
PLATTE COUNTY
LOG MILE 7.629
NORTHBOUND I-29
EXIT 3A



DATE PREPARED
2/6/2025

ROUTE VAR	STATE MO
DISTRICT KC	SHEET NO. 18

COUNTY
VARIOUS

JOB NO.
JKU0014

CONTRACT ID.

PROJECT NO.


BRIDGE NO.

DATE	DESCRIPTION

MISSOURI HIGHWAYS AND TRANSPORTATION
COMMISSION

105 WEST CAPITOL
JEFFERSON CITY, MO 65102
1-888-ASK-MODOT (1-888-275-6636)

PLAN SHEET
SHEET 15 OF 75



LOCATION NO. 12



REMOVAL OF IMPROVEMENTS
SIGN 12a: 9' X 2.5'
SIGN 12b: 17' X 11'

REMOVAL OF IMPROVEMENTS
SIGN 12d: 7' X 2.5'
SIGN 12e: 15' X 6'

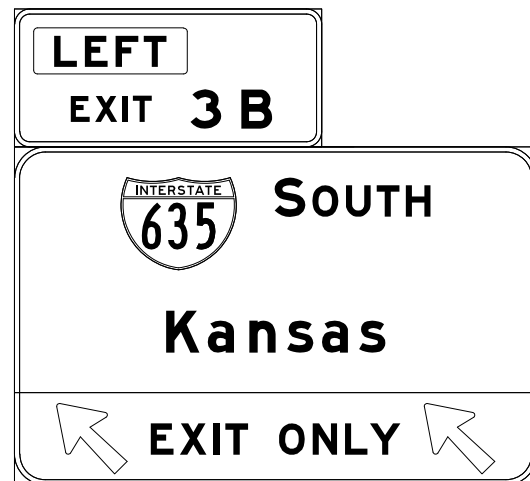
REMOVAL OF IMPROVEMENTS
SIGN 12c: 14' X 13'



REMOVAL OF IMPROVEMENTS
CATWALK/LIGHTING

NEW PROPOSED
SIGN 12a: 10' X 4.5'
SIGN 12b: 17' X 11'

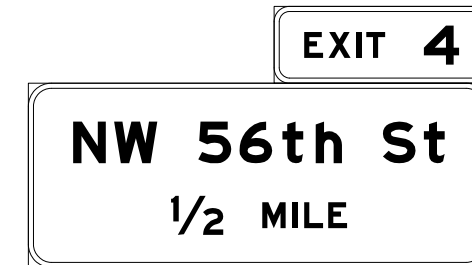
SEE D31 SHEET FOR NEW
SIGN DETAIL SHEET




NEW PROPOSED
SIGN 12c: 14' X 12'



NEW PROPOSED
SIGN 12d: 7' X 2.5'
SIGN 12e: 15' X 6'



LOCATION 12
PLATTE COUNTY
LOG MILE 8.248
NORTHBOUND I-29
EXIT 4 ADVANCE




DATE PREPARED
2/6/2025
ROUTE
VAR MO
DISTRICT
KC 19
COUNTY
VARIOUS
JOB NO.
JKU0014
CONTRACT ID.
PROJECT NO.
BRIDGE NO.

DATE	DESCRIPTION

MISSOURI HIGHWAYS AND TRANSPORTATION
COMMISSION
105 WEST CAPITOL
JEFFERSON CITY, MO 65102
1-888-ASK-MODOT (1-888-275-6636)

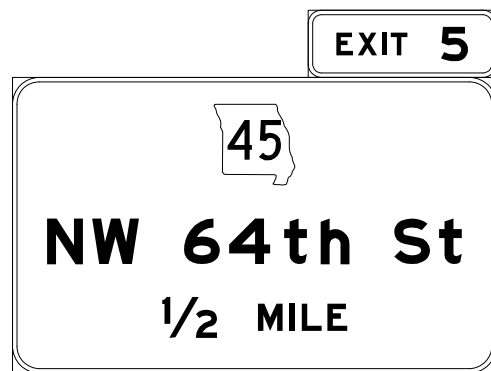
REMOVAL OF IMPROVEMENTS
SIGN 13a: 8' X 2'
SIGN 13b: 19' X 11'
POSTS U.I.P.

LOCATION NO. 13




NTS

NEW PROPOSED
SIGN 13a: 7' X 2.5'
SIGN 13b: 18' X 11'



SEE D31 SHEET FOR NEW
SIGN DETAIL SHEET



12/20/2024 1:15:33 PM
THANKAM MATHEW - CIVIL
MO-PE-2014000096
DATE PREPARED
12/20/2024
ROUTE STATE
VAR MO
DISTRICT SHEET NO.
KC 20
COUNTY
VARIOUS
JOB NO.
JKU0014
CONTRACT ID.
PROJECT NO.
BRIDGE NO.

DESCRIPTION	DATE

MISSOURI HIGHWAYS AND TRANSPORTATION
COMMISSION

105 WEST CAPITOL
JEFFERSON CITY, MO 65102
1-888-ASK-MODOT (1-888-273-6636)

REMOVAL OF IMPROVEMENTS
 REPLACE: SIGN 14a: 8' X 2.5'
 SIGN 14b: U.I.P.

REMOVAL OF IMPROVEMENTS
 SIGN 14c: U.I.P.
 SIGN 14d: U.I.P.



NEW PROPOSED
 SIGN 14a: 12' X 2.5'

EXITS 9 A-B


SEE D31 SHEET FOR NEW
 SIGN DETAIL SHEET

LOCATION NO. 06



NOT INCLUDED ON SPREAD SHEET

LOCATION 14
 PLATTE COUNTY
 LOG MILES 11.189
 NORTHBOUND I-29
 N.W. 72 STREET EXIT 6
 EXIT 9A-B ADVANCE



DATE PREPARED
 2/6/2025
 ROUTE VAR STATE MO
 DISTRICT KC SHEET NO. 21
 COUNTY VARIOUS
 JOB NO. JKU0014
 CONTRACT ID.
 PROJECT NO.
 BRIDGE NO.

DATE	DESCRIPTION

MISSOURI HIGHWAYS AND TRANSPORTATION
 COMMISSION

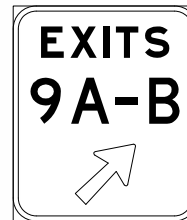
 105 WEST CAPITOL
 JEFFERSON CITY, MO 65102
 1-888-ASK-MODOT (1-888-275-6636)

PLAN SHEET
 SHEET 18 OF 75


REMOVAL OF IMPROVEMENTS
SIGN 15a: 5' X 4'



NEW PROPOSED
SIGN 15a: 6' X 7'



SEE D31 SHEET FOR NEW
SIGN DETAIL SHEET



DATE PREPARED
2/6/2025
ROUTE STATE
VAR MO
DISTRICT SHEET NO.
KC 22
COUNTY
VARIOUS
JOB NO.
JKU0014
CONTRACT ID.
PROJECT NO.
BRIDGE NO.

DESCRIPTION	DATE

MISSOURI HIGHWAYS AND TRANSPORTATION
COMMISSION
MoDOT
105 WEST CAPITOL
JEFFERSON CITY, MO 65102
1-888-ASK-MODOT (1-888-275-6636)

PLAN SHEET
SHEET 19 OF 75

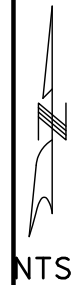


NTS



LOCATION NO. 15a

LOCATION NO. 15

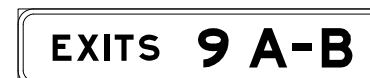


NTS

REMOVAL OF IMPROVEMENTS
SIGN 15b: U.I.P. REPLACE: SIGN 15d: 8' X 2.5'
SIGN 15c: U.I.P. SIGN 15e: U.I.P.



NEW PROPOSED
SIGN 15d: 11' X 2.5'

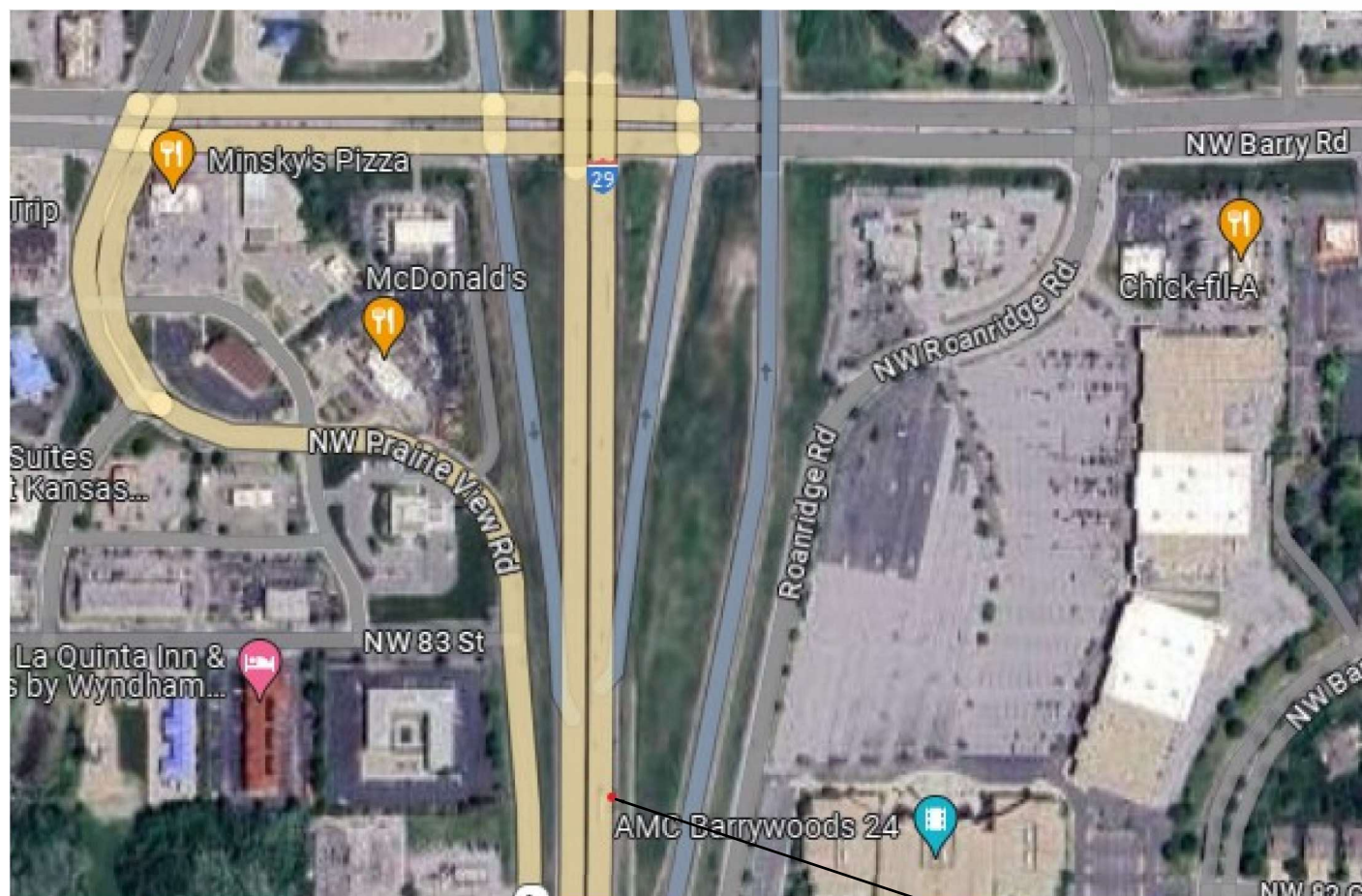


NOT INCLUDED ON SPREAD SHEET

LOCATIONS 15/15A
PLATTE COUNTY
LOG MILES 12.557/12.681
NORTHBOUND I-29
EXIT TO
COLLECTOR-DISTRIBUTER
FOR EXITS 9A-B



NTS



LOCATION NO. 16

REMOVAL OF IMPROVEMENTS
SIGN 16a: 8' X 3'
SIGN 16b: 16' X 7'




REMOVAL OF IMPROVEMENTS
CATWALK/LIGHTING

NEW PROPOSED
SIGN 16a: 7' X 2.5'
SIGN 16b: 16' X 7'



SEE D31 SHEET FOR NEW
SIGN DETAIL SHEET

LOCATION 16
PLATTE COUNTY
LOG MILE 12.782
NORTHBOUND I-29



DATE PREPARED 12/20/2024	
ROUTE VAR	STATE MO
DISTRICT KC	SHEET NO. 23
COUNTY VARIOUS	
JOB NO. JKU0014	
CONTRACT ID.	


PROJECT NO.
BRIDGE NO.

DATE	DESCRIPTION

MISSOURI HIGHWAYS AND TRANSPORTATION
COMMISSION

105 WEST CAPITOL
JEFFERSON CITY, MO 65102
1-888-ASK-MODOT (1-888-275-6636)

PLAN SHEET
SHEET 20 OF 75



DATE PREPARED 2/6/2025	
ROUTE VAR	STATE MO
DISTRICT KC	SHEET NO. 24
COUNTY VARIOUS	
JOB NO. JKU0014	
CONTRACT ID.	
PROJECT NO.	
BRIDGE NO.	

DATE	DESCRIPTION


MISSOURI HIGHWAYS AND TRANSPORTATION COMMISSION

105 WEST CAPITOL
JEFFERSON CITY, MO 65102
1-888-ASK-MODOT (1-888-275-6636)

PLAN SHEET
SHEET 21 OF 75

REMOVAL OF IMPROVEMENTS
SIGN 17a: 9' X 2.5'
SIGN 17b: 12' X 11'

REMOVAL OF IMPROVEMENTS
SIGN 17c: 9' X 2.5'
SIGN 17d: 14' X 11'



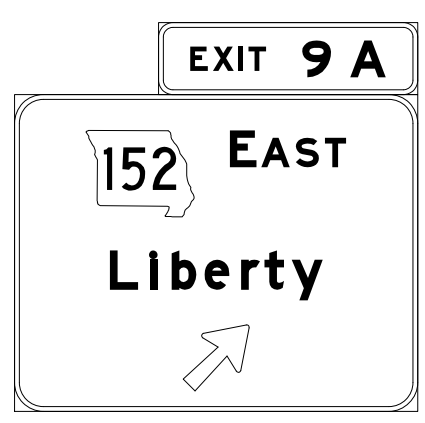
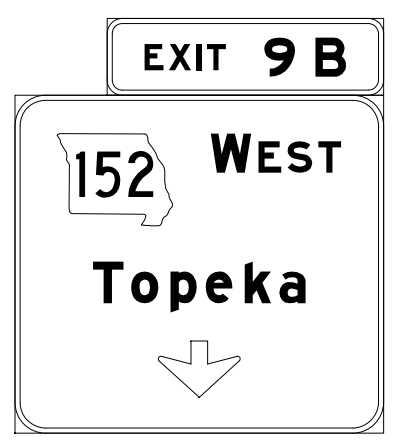
LOCATION NO. 17

REMOVAL OF IMPROVEMENTS
CATWALK/LIGHTING

SEE D31 SHEET FOR NEW
SIGN DETAIL SHEET


NEW PROPOSED
SIGN 17a: 9' X 2.5'
SIGN 17b: 12' X 11'

NEW PROPOSED
SIGN 17c: 9' X 2.5'
SIGN 17d: 14' X 13.5'



LOCATION 17
PLATTE COUNTY
LOG MILE 0.543
NORTHBOUND I-29
COLLECTOR-DISTRIBUTER
EXIT 9A

LOCATION NO. 18



NTS

NEW PROPOSED
SIGN 18: 20' X 9'

Tiffany Springs	1/2
Pkwy	
NW 112th St	2 1/4
KCI Airport	3 1/4

REMOVAL OF IMPROVEMENTS
SIGN 18: 19' X 9'



REMOVAL OF IMPROVEMENTS
CATWALK/LIGHTING

SEE D31 SHEET FOR NEW
SIGN DETAIL SHEET

LOCATION 18
PLATTE COUNTY
LOG MILE 14.362
NORTHBOUND I-29
TIFFANY SPRINGS PARKWAY
EXIT 10 ADVANCE



0206:2025 12:44 PM
THANKAM MATHEW - CIVIL
MO-PE-2014000056

DATE PREPARED
2/6/2025

ROUTE VAR	STATE MO
DISTRICT KC	SHEET NO. 25

COUNTY
VARIOUS

JOB NO.
JKU0014

CONTRACT ID.

PROJECT NO.


BRIDGE NO.

DESCRIPTION	DATE

MISSOURI HIGHWAYS AND TRANSPORTATION
COMMISSION



PLAN SHEET
SHEET 22 OF 75



NTS

LOCATION NO. 06

REMOVAL OF IMPROVEMENTS
SIGN 19: 10' X 5'
POSTS: U.I.P.




NEW PROPOSED
SIGN 19: 11' x 5'

SEE D31 SHEET FOR NEW
SIGN DETAIL SHEET




LOCATION 19
PLATTE COUNTY
LOG MILE 15.761
NORTHBOUND I-29



DATE PREPARED	
12/20/2024	
ROUTE	STATE
VAR	MO
DISTRICT	SHEET NO.
KC	26
COUNTY	
VARIOUS	
JOB NO.	
JKU0014	
CONTRACT ID.	
PROJECT NO.	
BRIDGE NO.	

DATE	DESCRIPTION

MISSOURI HIGHWAYS AND TRANSPORTATION
COMMISSION



105 WEST CAPITOL
JEFFERSON CITY, MO 65102
1-888-ASK-MODOT (1-888-275-6636)

PLAN SHEET
SHEET 23 OF 75

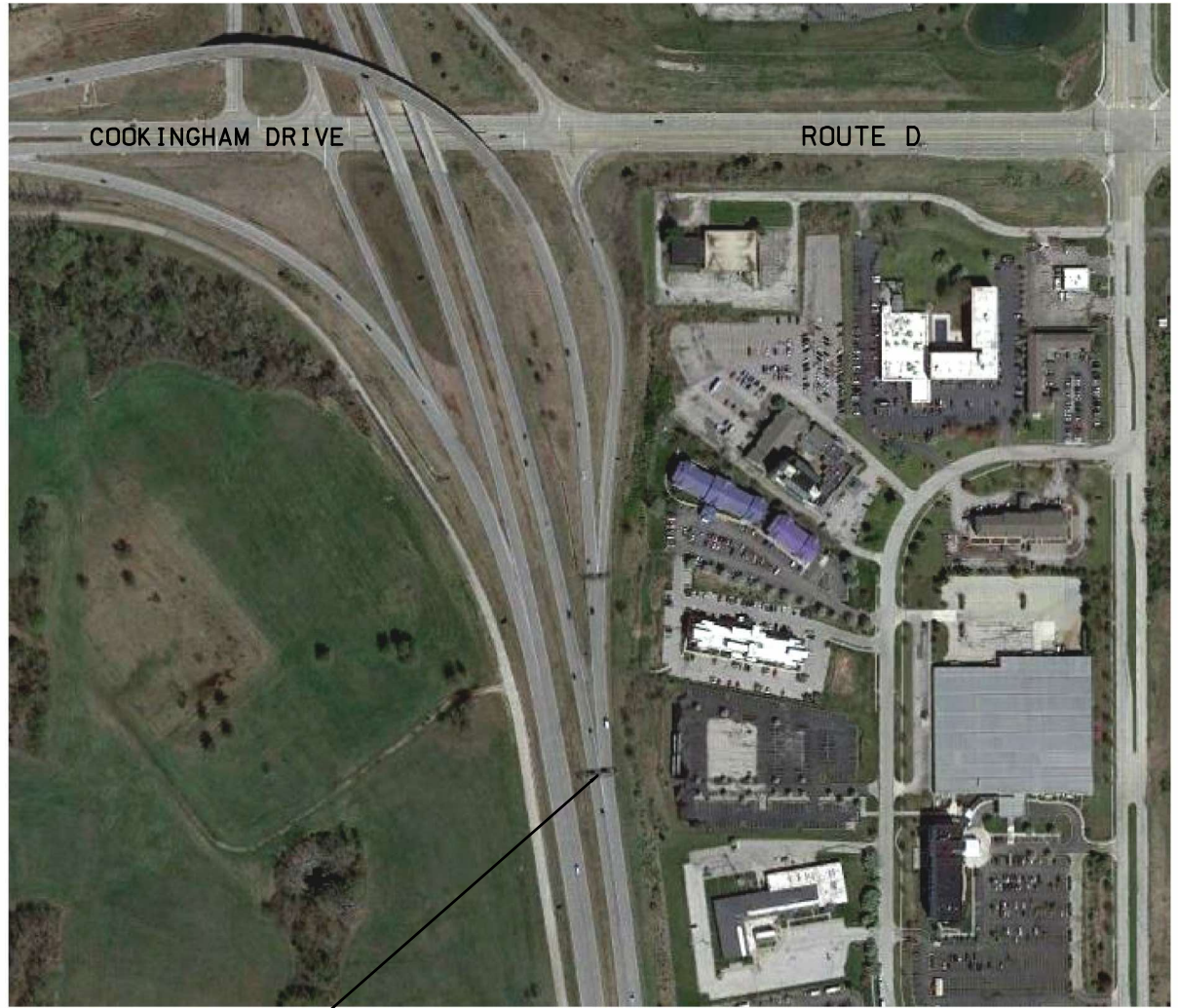


DATE PREPARED
2/6/2025
ROUTE VAR STATE
MO
DISTRICT SHEET NO.
KC 27
COUNTY
VARIOUS
JOB NO.
JKU0014
CONTRACT ID.
PROJECT NO.
BRIDGE NO.

DATE	DESCRIPTION

MISSOURI HIGHWAYS AND TRANSPORTATION COMMISSION
105 WEST CAPITOL
JEFFERSON CITY, MO 65102
1-888-ASK-MODOT (1-888-275-6636)

PLAN SHEET
SHEET 24 OF 75



NTS

LOCATION NO. 20

SEE D31 SHEET FOR NEW SIGN DETAIL SHEET

REMOVAL OF IMPROVEMENTS
SIGN 20a: 17' X 10'

REMOVAL OF IMPROVEMENTS
SIGN 20b: 7' X 2.5'
SIGN 20c: 16' X 14'



REMOVAL OF IMPROVEMENTS
CATWALK/LIGHTING

NEW PROPOSED
SIGN 20b: 8' X 2.5'
SIGN 20c: 16' X 13'



LOCATION 20
PLATTE COUNTY
LOG MILE 17.542
NORTHBOUND I-29
KCI/I-435 EAST
EXIT 13



REMOVAL OF IMPROVEMENTS
SIGN 21a: 17' X 6'

REMOVAL OF IMPROVEMENTS
SIGN 21b: 12' X 9'

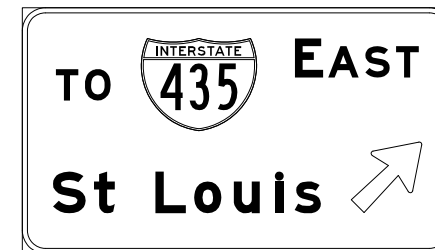


REMOVAL OF IMPROVEMENTS
CATWALK/LIGHTING

NEW PROPOSED
SIGN 21a: 17' X 7'



NEW PROPOSED
SIGN 21b: 14' X 8'




SEE D31 SHEET FOR NEW
SIGN DETAIL SHEET

LOCATION 21
PLATTE COUNTY
LOG MILE 17.62
ON ADJACENT RAMP
NORTHBOUND I-29
KCI/I-435 EAST
FROM EXIT 13

NTS

LOCATION NO. 21



DATE PREPARED
2/6/2025

ROUTE
VAR

STATE
MO

DISTRICT
KC

SHEET NO.
28

COUNTY
VARIOUS

JOB NO.
JKU0014

CONTRACT ID.

PROJECT NO.

BRIDGE NO.


DATE	DESCRIPTION

MISSOURI HIGHWAYS AND TRANSPORTATION
COMMISSION

105 WEST CAPITOL
JEFFERSON CITY, MO 65102
1-888-ASK-MODOT (1-888-273-6636)

PLAN SHEET
SHEET 25 OF 75


NTS



LOCATION NO. 23

REMOVAL OF IMPROVEMENTS
SIGN 23a: 7' X 2.5'
SIGN 23b: 13' X 10'

REMOVAL OF IMPROVEMENTS
SIGN 23c: 7' X 2.5'
SIGN 23d: 15' X 8'

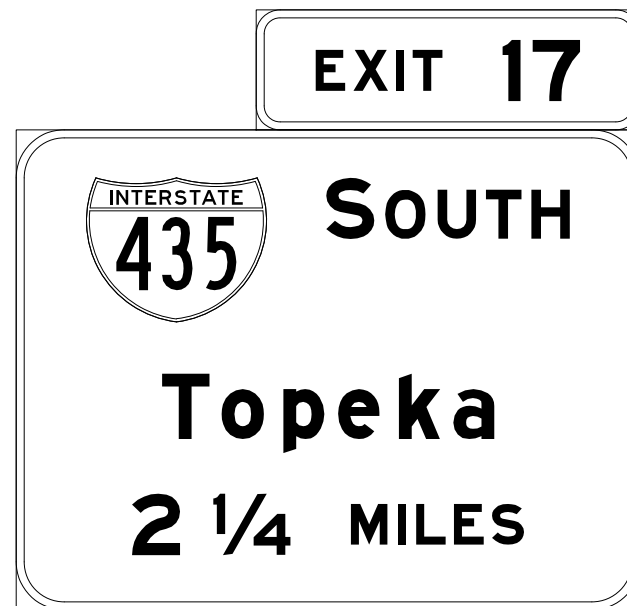


REMOVAL OF IMPROVEMENTS
CATWALK/LIGHTING


NEW PROPOSED
SIGN 23a: 8' X 2.5'
SIGN 23b: 13' X 10'

NEW PROPOSED
SIGN 23c: 8' X 2.5'
SIGN 23d: 15' X 8'

SEE D31 SHEET FOR NEW
SIGN DETAIL SHEET



LOCATION 23
PLATTE COUNTY
LOG MILE 19.215
NORTHBOUND I-29
MEXICO CITY AVE
EXIT 15 ADVANCE



DATE PREPARED
2/6/2025
ROUTE VAR STATE MO
DISTRICT KC SHEET NO. 29
COUNTY VARIOUS
JOB NO. JKU0014
CONTRACT ID.
PROJECT NO.
BRIDGE NO.

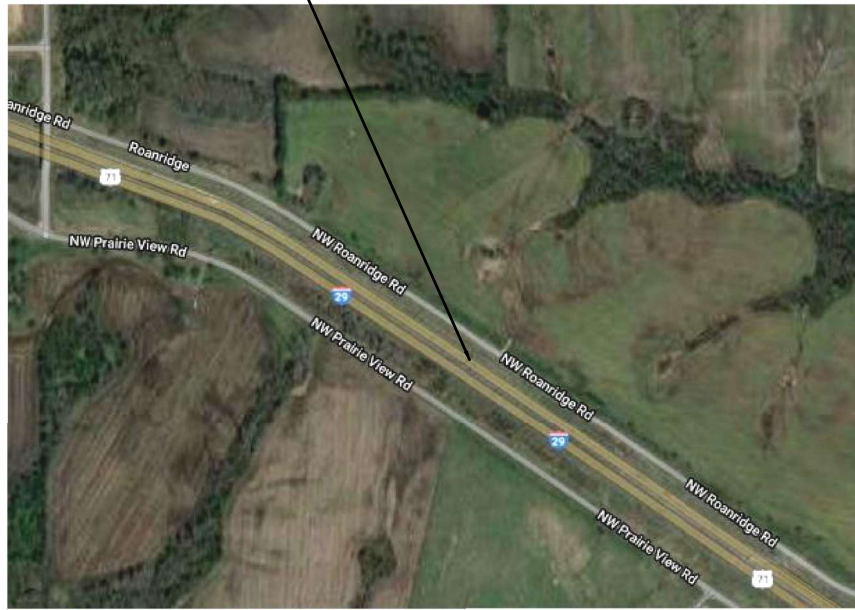
DATE	DESCRIPTION

MISSOURI HIGHWAYS AND TRANSPORTATION
COMMISSION
105 WEST CAPITOL
JEFFERSON CITY, MO 65102
1-888-ASK-MODOT (1-888-275-6636)



PLAN SHEET
SHEET 26 OF 75

LOCATION NO. 24



NTS

SEE D31 SHEET FOR NEW SIGN DETAIL SHEET


REMOVAL OF IMPROVEMENTS
SIGN 24a: 13' X 10'

REMOVAL OF IMPROVEMENTS
SIGN 24b: 7.5' X 2'
SIGN 24c: 14' X 13'

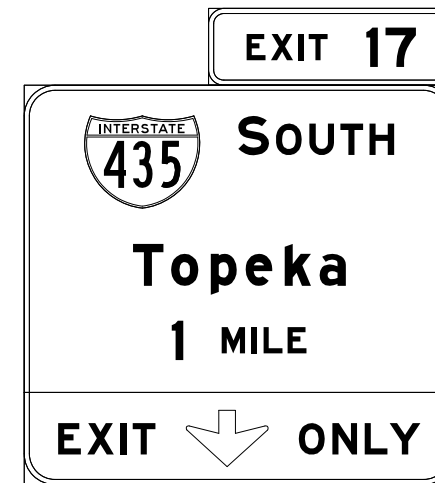


REMOVAL OF IMPROVEMENTS
CATWALK/LIGHTING


NEW PROPOSED
SIGN 24a: 13' X 10'



NEW PROPOSED
SIGN 24b: 8' X 2.5'
SIGN 24c: 14' X 13'



LOCATION 24
PLATTE COUNTY
LOG MILE 20.467
NORTHBOUND I-29
SOUTHBOUND I-435
EXIT 17 ADVANCE



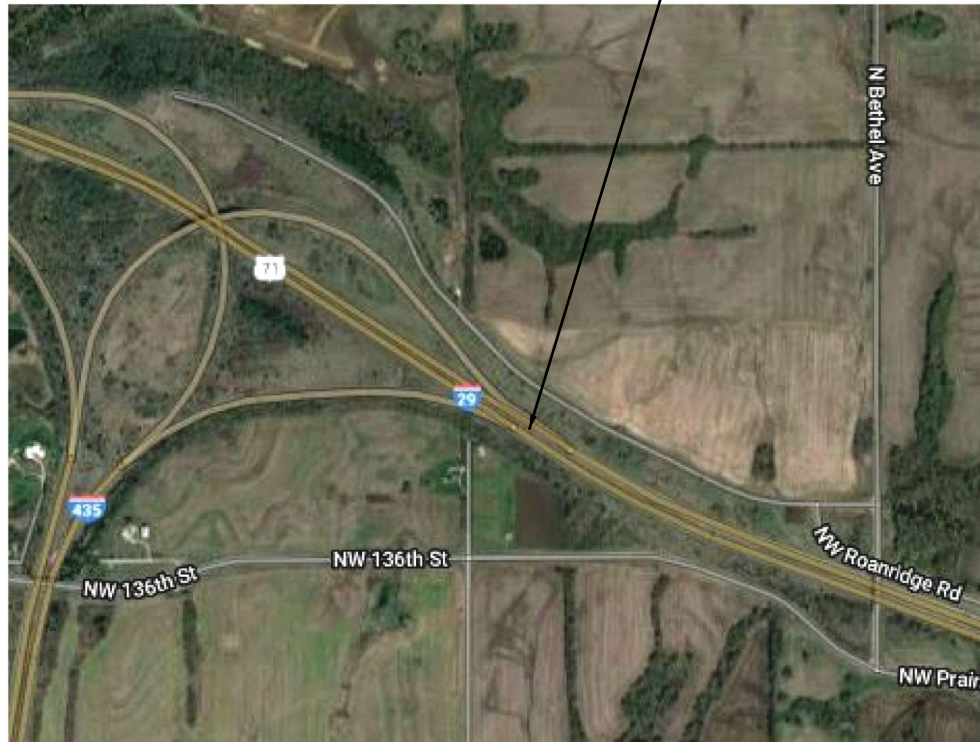
DATE PREPARED
2/6/2025
ROUTE VAR STATE MO
DISTRICT KC SHEET NO. 30
COUNTY VARIOUS
JOB NO. JKU0014
CONTRACT ID.
PROJECT NO.
BRIDGE NO.

DATE	DESCRIPTION

MISSOURI HIGHWAYS AND TRANSPORTATION COMMISSION
105 WEST CAPITOL
JEFFERSON CITY, MO 65102
1-888-ASK-MODOT (1-888-273-6636)

PLAN SHEET
SHEET 24 OF 75

NTS



LOCATION NO. 25

REMOVAL OF IMPROVEMENTS

SIGN 25b: 7.5' X 2'

SIGN 25c: 14' X 10'

REMOVAL OF IMPROVEMENTS

SIGN 25a: 13' X 10'

REMOVAL OF IMPROVEMENTS

SIGN 25d: 7.5' X 2'

SIGN 25e: 13' X 11'



REMOVAL OF IMPROVEMENTS

CATWALK/LIGHTING

NEW PROPOSED

SIGN 25b: 8' X 2.5'


SIGN 25c: 14' X 10'

NEW PROPOSED

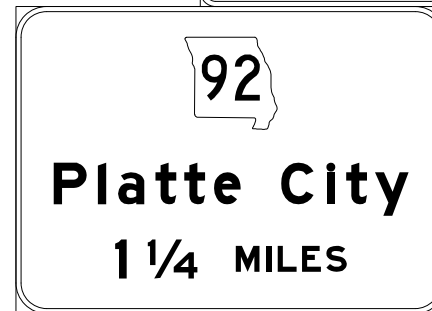
SIGN 25d: 8' X 2.5'

SIGN 25e: 13' X 11'

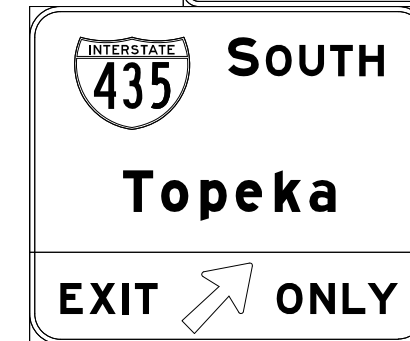
NEW PROPOSED
SIGN 25a: 13' X 10'



EXIT 18




EXIT 17



SEE D31 SHEET FOR NEW
SIGN DETAIL SHEET

LOCATION 25
PLATTE COUNTY
LOG MILE 21.46
NORTHBOUND I-29
SOUTHBOUND I-435
EXIT 17



DATE PREPARED
2/6/2025

ROUTE STATE
VAR MO

DISTRICT SHEET NO.
KC 31

COUNTY
VARIOUS

JOB NO.
JKU0014

CONTRACT ID.

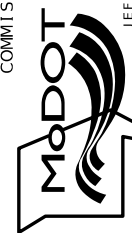
PROJECT NO.

BRIDGE NO.


DESCRIPTION

DATE

MISSOURI HIGHWAYS AND TRANSPORTATION
COMMISSION




PLAN SHEET
SHEET 28 OF 75



LOCATION NO. 26

REMOVAL OF IMPROVEMENTS
SIGN 26a: 14' X 8'
SIGN 26b: 12' X 8'
SIGN 26c: 12' X 10'



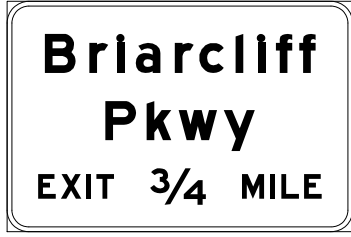
REMOVAL OF IMPROVEMENTS
CATWALK



NEW PROPOSED
SIGN 26a: 13' X 8'



NEW PROPOSED
SIGN 26b: 12' X 8'




NEW PROPOSED
SIGN 26c: 12' X 10'



SEE D31 SHEET FOR NEW
SIGN DETAIL SHEET

LOCATION 26
CLAY COUNTY
LOG MILE 4.665
NORTHBOUND US 169



DATE PREPARED
12/20/2024
ROUTE STATE
VAR MO
DISTRICT SHEET NO.
KC 32
COUNTY
VARIOUS
JOB NO.
JKU0014
CONTRACT ID.

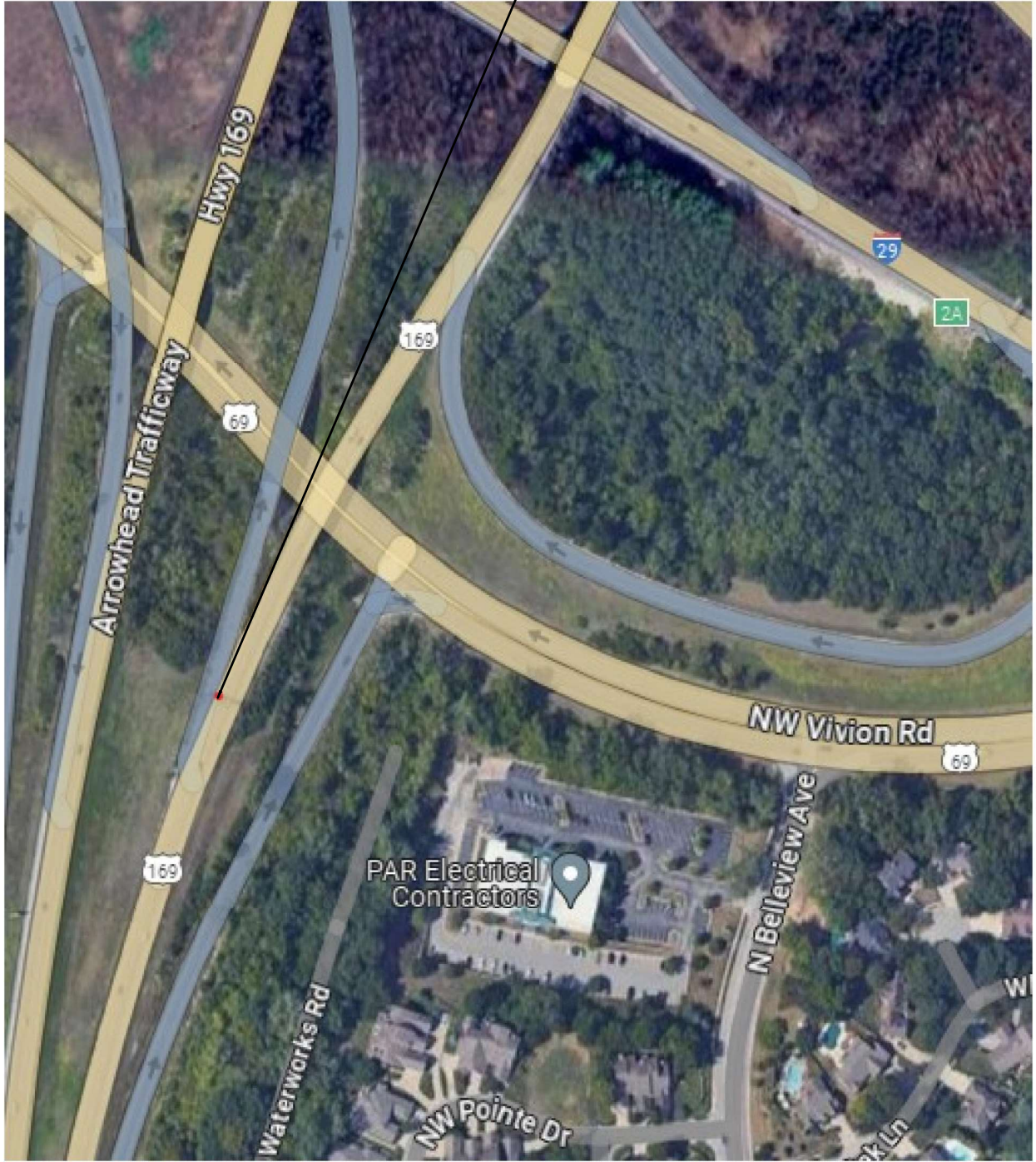
DATE	DESCRIPTION

MISSOURI HIGHWAYS AND TRANSPORTATION
COMMISSION
105 WEST CAPITOL
JEFFERSON CITY, MO 65102
1-888-ASK-MODOT (1-888-275-6636)

PLAN SHEET
SHEET 29 OF 75

REMOVAL OF IMPROVEMENTS
SIGN 27a: 8' X 2'
SIGN 27b: 16' X 12'
SIGN 27c: 14' X 10'

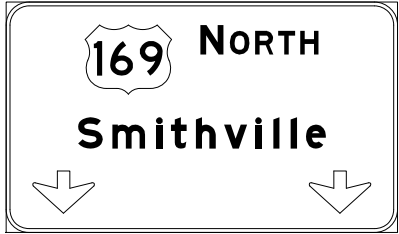
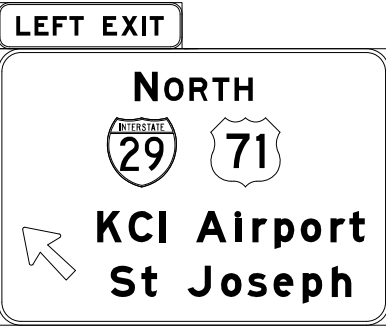
LOCATION NO. 27



REMOVAL OF IMPROVEMENTS
CATWALK/LIGHTING


NEW PROPOSED
SIGN 27a: 8' X 2'
SIGN 27b: 17' X 12'

NEW PROPOSED
SIGN 27c: 17' X 10'



SEE D31 SHEET FOR NEW
SIGN DETAIL SHEET

LOCATION 27
CLAY COUNTY
LOG MILE 6.301
NORTHBOUND US 169



12:20:57 PM 12/20/2024
THANKAM MATHEW - CIVIL
MO-PE-201400056

DATE PREPARED
12/20/2024

ROUTE	STATE
VAR	MO
DISTRICT	SHEET NO.
KC	33

COUNTY
VARIOUS
JOB NO.
JKU0014
CONTRACT ID.


PROJECT NO.

BRIDGE NO.

DESCRIPTION	DATE

MISSOURI HIGHWAYS AND TRANSPORTATION
COMMISSION
MoDOT
105 WEST CAPITOL
JEFFERSON CITY, MO 65102
1-888-ASK-MODOT (1-888-275-6636)

PLAN SHEET
SHEET 30 OF 75

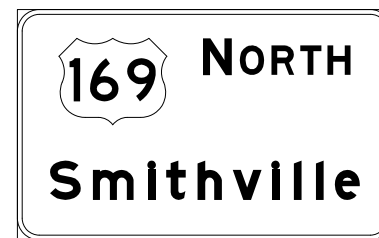


LOCATION NO. 28

REMOVAL OF IMPROVEMENTS
SIGN 28a: 10' X 8'
SIGN 28b: 18' X 12'



NEW PROPOSED
SIGN 28a: 13' X 8'




SEE D31 SHEET FOR NEW
SIGN DETAIL SHEET

NEW PROPOSED
SIGN 28b: 22' X 12'



LOCATION 28
CLAY COUNTY
LOG MILE 14.423
NORTHBOUND US 169



DATE PREPARED	
12/20/2024	
ROUTE	STATE
VAR	MO
DISTRICT	SHEET NO.
KC	34
COUNTY	
VARIOUS	
JOB NO.	
JKU0014	
CONTRACT ID.	
PROJECT NO.	
BRIDGE NO.	

DATE	DESCRIPTION


MISSOURI HIGHWAYS AND TRANSPORTATION
COMMISSION

105 WEST CAPITOL
JEFFERSON CITY, MO 65102
1-888-ASK-MODOT (1-888-275-6636)



PLAN SHEET
SHEET 31 OF 75

REMOVAL OF IMPROVEMENTS
 SIGN 29a: 14' X 10'
 SIGN 29b: 12' X 10'
 SIGN 29c: 18' X 9'




LOCATION NO. 29

SEE D31 SHEET FOR NEW SIGN DETAIL SHEET



REMOVAL OF IMPROVEMENTS
 CATWALK/LIGHTING

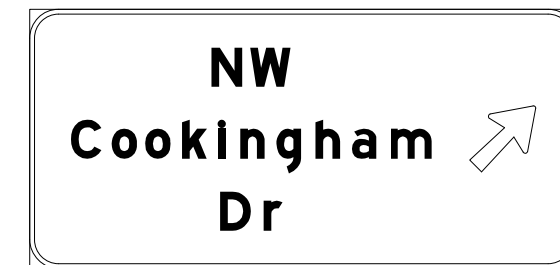
NEW PROPOSED
 SIGN 29a: 13' X 10'




NEW PROPOSED
 SIGN 29b: 12' X 10'



NEW PROPOSED
 SIGN 29c: 19' X 9'



LOCATION 29
 CLAY COUNTY
 LOG MILE 14.603
 NORTHBOUND US 169



DATE PREPARED 12/20/2024	
ROUTE VAR	STATE MO
DISTRICT KC	SHEET NO. 35
COUNTY VARIOUS	
JOB NO. JKU0014	
CONTRACT ID.	
PROJECT NO.	
BRIDGE NO.	

DATE	DESCRIPTION

MISSOURI HIGHWAYS AND TRANSPORTATION COMMISSION


105 WEST CAPITOL
 JEFFERSON CITY, MO 65102
 1-888-ASK-MODOT (1-888-275-6636)

PLAN SHEET
 SHEET 32 OF 75

REMOVAL OF IMPROVEMENTS


SIGN 30a: 12' X 9'

SIGN 30b: 14' X 9'




LOCATION NO. 30

SEE D31 SHEET FOR NEW SIGN DETAIL SHEET



NEW PROPOSED SIGN 30a: 13' X 10'



NEW PROPOSED SIGN 30b: 12' X 9'



LOCATION 30
CLAY COUNTY
LOG MILE 14.983
NORTHBOUND US 169



12/20/2024 10:10 PM
THANKAM MATHIEW - CIVIL
MO-PE-2014000066
DATE PREPARED

12/20/2024

ROUTE VAR STATE MO

DISTRICT KC SHEET NO. 36

COUNTY VARIOUS

JOB NO. JKU0014


CONTRACT ID.

PROJECT NO.

BRIDGE NO.

DATE	DESCRIPTION

MISSOURI HIGHWAYS AND TRANSPORTATION COMMISSION



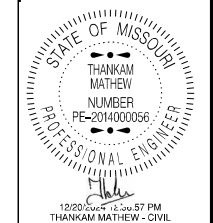
105 WEST CAPITOL
JEFFERSON CITY, MO 65102
1-888-ASK-MODOT (1-888-275-6636)

PLAN SHEET
SHEET 33 OF 75

LOCATION NO. 31



REMOVAL OF IMPROVEMENTS
SIGN 31: 14' X 6'
ADD POSTS
CUT STUBS FLUSH W/ FOOTINGS



DATE PREPARED	
12/20/2024	
ROUTE	STATE
VAR	MO
DISTRICT	SHEET NO.
KC	37
COUNTY	
VARIOUS	
JOB NO.	
JKU0014	
CONTRACT ID.	
PROJECT NO.	
BRIDGE NO.	

DATE	DESCRIPTION

MISSOURI HIGHWAYS AND TRANSPORTATION COMMISSION

105 WEST CAPITOL
JEFFERSON CITY, MO 65102
1-888-ASK-MODOT (1-888-275-6636)

PLAN SHEET
SHEET 34 OF 75

LOCATION 31
CLAY COUNTY
LOG MILE 15.963
NORTHBOUND US 169



LOCATION NO. 32

SEE D31 SHEET FOR NEW
SIGN DETAIL SHEET



REMOVAL OF IMPROVEMENTS
SIGN 32a: 14' X 11'
SIGN 32b: 8' X 2.5'
SIGN 32c: 16' X 15'

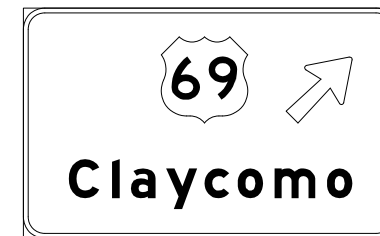


REMOVAL OF IMPROVEMENTS
CATWAL / LIGHTING

NEW PROPOSED
SIGN 32a: 13' X 10'



NEW PROPOSED
SIGN 32b: 13' X 8'



LOCATION 32
CLAY COUNTY
LOG MILE 13.74
NORTHBOUND I-35




DATE PREPARED
12/20/2024
ROUTE VAR STATE MO
DISTRICT KC SHEET NO. 38
COUNTY VARIOUS
JOB NO. JKU0014
CONTRACT ID.
PROJECT NO.
BRIDGE NO.

DATE	DESCRIPTION

MISSOURI HIGHWAYS AND TRANSPORTATION COMMISSION
105 WEST CAPITOL
JEFFERSON CITY, MO 65102
1-888-ASK-MODOT (1-888-275-6636)
MoDOT logo

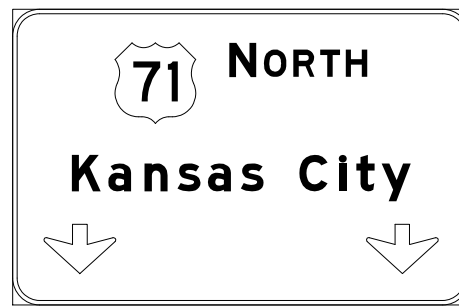
LOCATION NO. 33



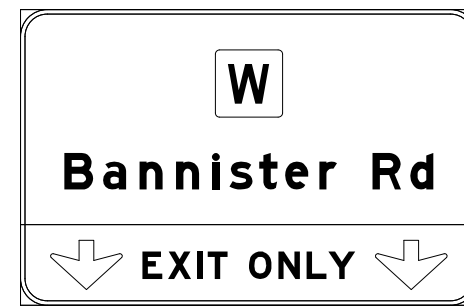
REMOVAL OF IMPROVEMENTS
 SIGN 33a: 18' X 11'
 SIGN 33b: 16' X 11'



NEW PROPOSED
 SIGN 33a: 17' x 11'




NEW PROPOSED
 SIGN 33b: 17' x 11'



SEE D31 SHEET FOR NEW
 SIGN DETAIL SHEET

LOCATION 33
 JACKSON COUNTY
 LOG MILE 187.958
 NORTHBOUND US 71




DATE PREPARED	
12/20/2024	
ROUTE	STATE
VAR	MO
DISTRICT	SHEET NO.
KC	39
COUNTY	
VARIOUS	
JOB NO.	
JKU0014	
CONTRACT ID.	
PROJECT NO.	
BRIDGE NO.	

DATE	DESCRIPTION

MISSOURI HIGHWAYS AND TRANSPORTATION
 COMMISSION

105 WEST CAPITOL
 JEFFERSON CITY, MO 65102
 1-888-ASK-MODOT (1-888-275-6636)

PLAN SHEET
 SHEET 36 OF 75



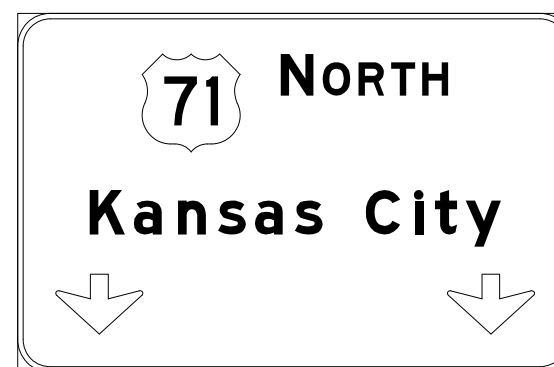
LOCATION NO. 33A



REMOVAL OF IMPROVEMENTS
SIGN 33A-a: 16'x 11'
SIGN 33A-b: 18'x 11'

REMOVAL OF IMPROVEMENTS
CATWALK/LIGHTING


NEW PROPOSED
SIGN 33A-a: 17'x 11'



NEW PROPOSED
SIGN 33A-b: 17'x 11'



SEE D31 SHEET FOR NEW
SIGN DETAIL SHEET



12/20/2024 1:19 PM
THANKAM MATHIEW - CIVIL
MO-PE-2014000056
DATE PREPARED

12/20/2024

ROUTE STATE
VAR MO

DISTRICT SHEET NO.
KC 40

COUNTY
VARIOUS


JOB NO.
JKU0014

CONTRACT ID.

PROJECT NO.


BRIDGE NO.

DATE	DESCRIPTION

MISSOURI HIGHWAYS AND TRANSPORTATION COMMISSION

 105 WEST CAPITOL
 JEFFERSON CITY, MO 65102
 1-888-ASK-MODOT (1-888-273-6636)

PLAN SHEET
SHEET 37 OF 75

LOCATION 33A
JACKSON COUNTY
LOG MILE 188.277
NORTHBOUND US 71



DATE PREPARED
12/20/2024

ROUTE VAR	STATE MO
DISTRICT KC	SHEET NO. 41

COUNTY
VARIOUS

JOB NO.
JKU0014


CONTRACT ID.

PROJECT NO.

BRIDGE NO.

DATE	DESCRIPTION

MISSOURI HIGHWAYS AND TRANSPORTATION COMMISSION




105 WEST CAPITOL
JEFFERSON CITY, MO 65102
1-888-ASK-MODOT (1-888-275-6636)

PLAN SHEET
SHEET 38 OF 75

REMOVAL OF IMPROVEMENTS
SIGN 34: 6' X 5'

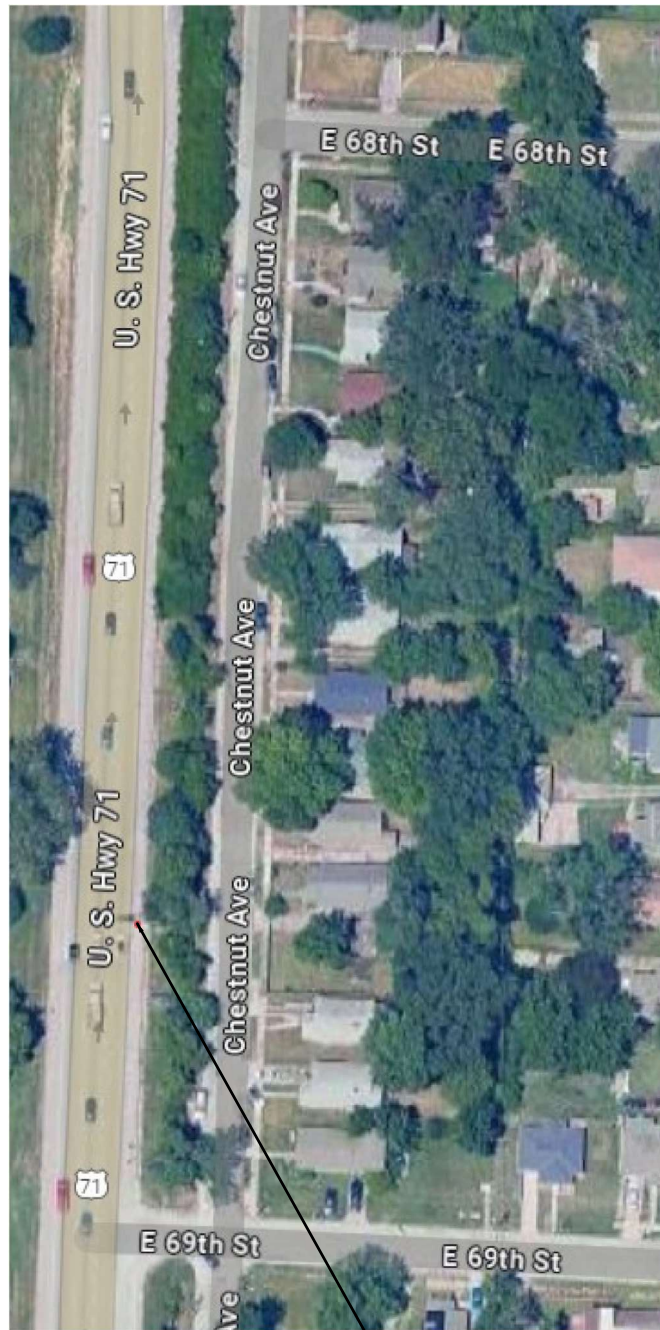


NEW PROPOSED
SIGN 34: 6' X 5'



SEE D31 SHEET FOR NEW
SIGN DETAIL SHEET

LOCATION 34
JACKSON COUNTY
LOG MILE 191.056
NORTHBOUND US 71



LOCATION NO. 35

SEE D31 SHEET FOR NEW SIGN DETAIL SHEET



REMOVAL OF IMPROVEMENTS
SIGN 35: 14' X 9'



NEW PROPOSED
SIGN 35: 14' X 9'




LOCATION 35
JACKSON COUNTY
LOG MILE 192.055
NORTHBOUND US 71



DATE PREPARED 12/20/2024	
ROUTE VAR	STATE MO
DISTRICT KC	SHEET NO. 42
COUNTY VARIOUS	
JOB NO. JKU0014	
CONTRACT ID.	
PROJECT NO.	
BRIDGE NO.	


DATE	DESCRIPTION

MISSOURI HIGHWAYS AND TRANSPORTATION COMMISSION



105 WEST CAPITOL
JEFFERSON CITY, MO 65102
1-888-ASK-MODOT (1-888-275-6636)

PLAN SHEET
SHEET 39 OF 75



LOCATION NO. 36

SEE D31 SHEET FOR NEW SIGN DETAIL SHEET

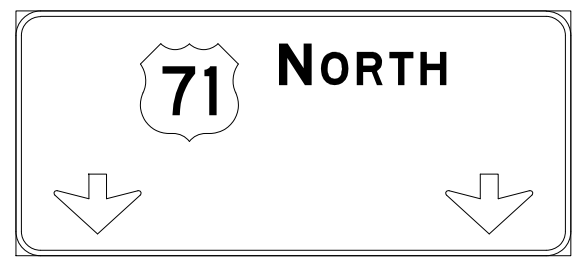


NTS

REMOVAL OF IMPROVEMENTS
SIGN 36a: 17' X 7'
SIGN 36b: 17' X 9'



NEW PROPOSED
SIGN 36a: 17' X 7.5'



NEW PROPOSED
SIGN 36b: 16' X 9'



LOCATION 36
JACKSON COUNTY
LOG MILE 192.175
NORTHBOUND US 71

12/20/2024 1:24:19 PM
THANKAM MATHEW - CIVIL
MO-PE-201400056

DATE PREPARED
12/20/2024

ROUTE VAR	STATE MO
DISTRICT KC	SHEET NO. 43

COUNTY
VARIOUS

JOB NO.
JKU0014

CONTRACT ID.

PROJECT NO.


BRIDGE NO.

DATE	DESCRIPTION

MISSOURI HIGHWAYS AND TRANSPORTATION COMMISSION

105 WEST CAPITOL
JEFFERSON CITY, MO 65102
1-888-ASK-MODOT (1-888-275-6636)

PLAN SHEET
SHEET 40 OF 75



LOCATION NO. 37

REMOVAL OF IMPROVEMENTS
SIGN 37: 24' X 8'




NEW PROPOSED
SIGN 37: 25' X 8'

29th St - 27th St	1/4
The Paseo	1
22nd St	1 1/4

SEE D31 SHEET FOR NEW
SIGN DETAIL SHEET

LOCATION 37
JACKSON COUNTY
LOG MILE 196.614
NORTHBOUND US 71



DATE PREPARED 12/20/2024	
ROUTE VAR	STATE MO
DISTRICT KC	SHEET NO. 44
COUNTY VARIOUS	
JOB NO. JKU0014	
CONTRACT ID.	
PROJECT NO.	
BRIDGE NO.	


DATE	DESCRIPTION

MISSOURI HIGHWAYS AND TRANSPORTATION
COMMISSION

105 WEST CAPITOL
JEFFERSON CITY, MO 65102
1-888-ASK-MODOT (1-888-275-6636)

PLAN SHEET
SHEET 41 OF 75

REMOVAL OF IMPROVEMENTS
SIGN 38: 24' X 8'



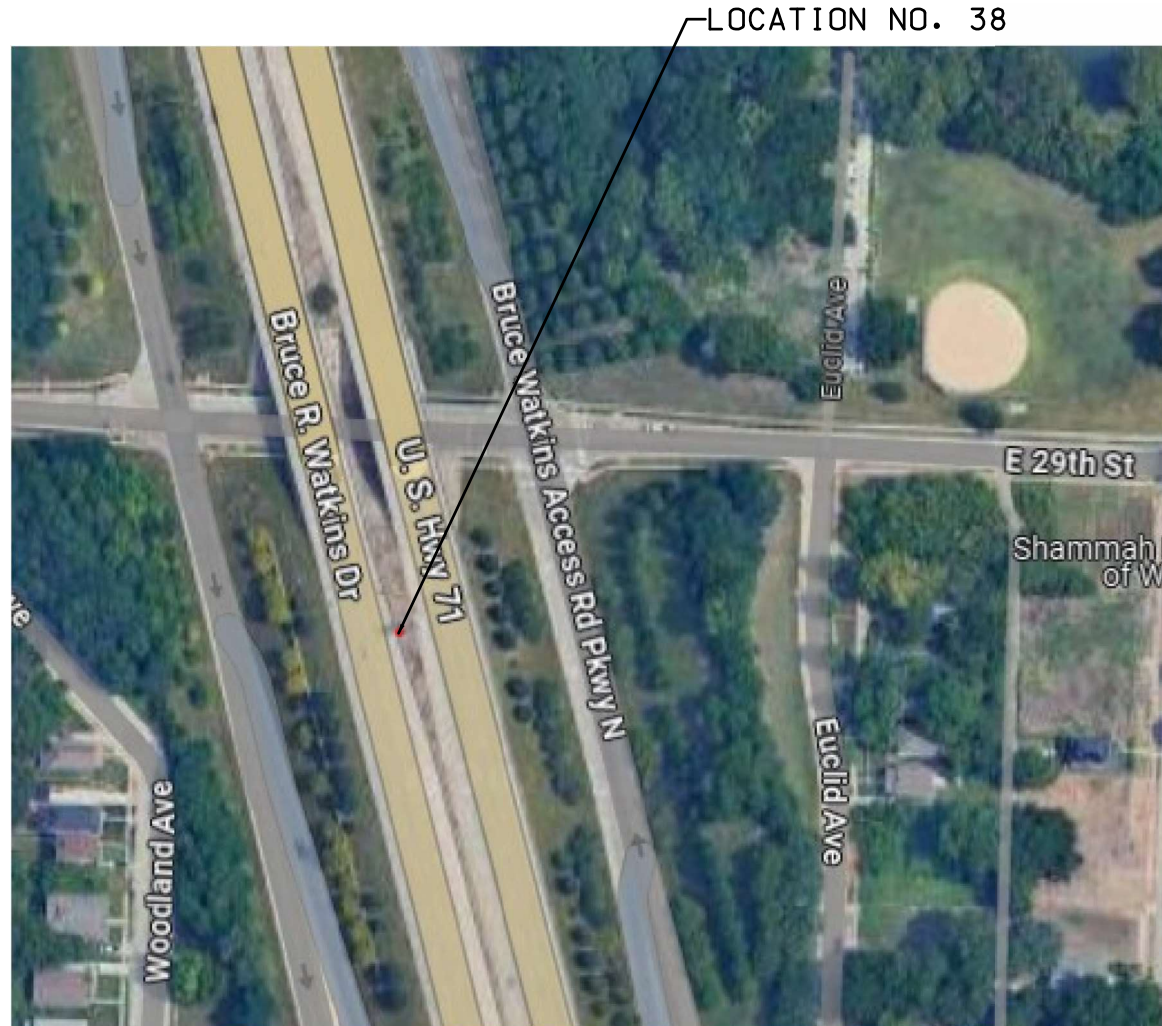
DATE PREPARED 12/20/2024	
ROUTE VAR	STATE MO
DISTRICT KC	SHEET NO. 45
COUNTY VARIOUS	
JOB NO. JKU0014	
CONTRACT ID.	
PROJECT NO.	
BRIDGE NO.	

DATE	DESCRIPTION

MISSOURI HIGHWAYS AND TRANSPORTATION COMMISSION

105 WEST CAPITOL
JEFFERSON CITY, MO 65102
1-888-ASK-MODOT (1-888-275-6636)

PLAN SHEET
SHEET 42 OF 75



LOCATION NO. 38



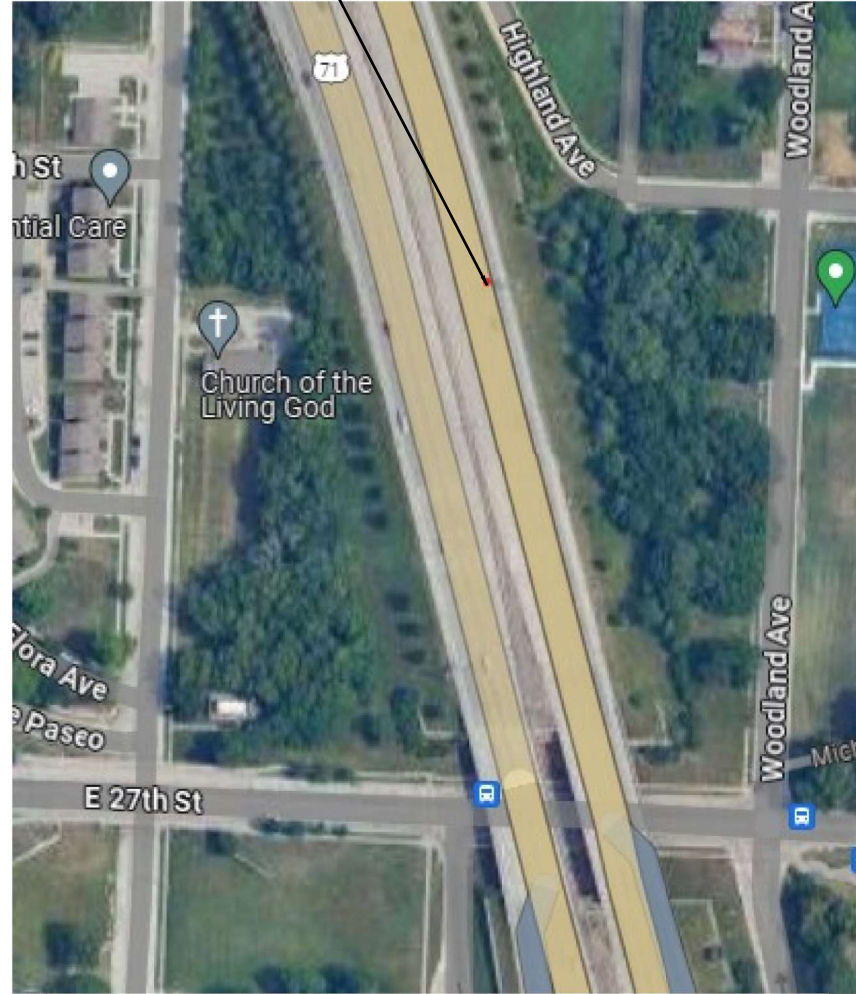
NEW PROPOSED
SIGN 38: 25' X 8'

The Paseo	1/2
22nd St	3/4
Truman Rd	1 1/2

SEE D31 SHEET FOR NEW
SIGN DETAIL SHEET

LOCATION 38
JACKSON COUNTY
LOG MILE 197.116
NORTHBOUND US 71

LOCATION NO. 39

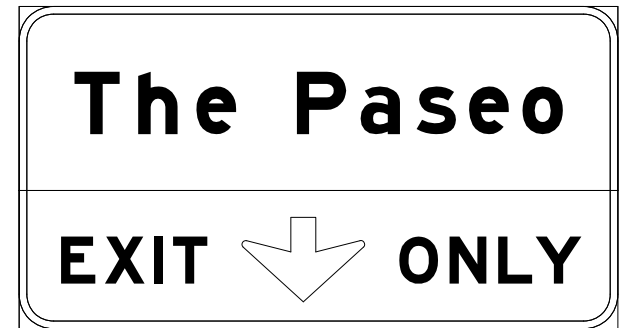


REMOVAL OF IMPROVEMENTS
SIGN 39: 14' X 7'




NTS

NEW PROPOSED
SIGN 39: 13' X 7'



U. I. P. R5-2 NO TRUCKS


SEE D31 SHEET FOR NEW
SIGN DETAIL SHEET



DATE PREPARED 12/20/2024	
ROUTE VAR	STATE MO
DISTRICT KC	SHEET NO. 46
COUNTY VARIOUS	
JOB NO. JKU0014	
CONTRACT ID.	
PROJECT NO.	
BRIDGE NO.	

DATE	DESCRIPTION

MISSOURI HIGHWAYS AND TRANSPORTATION
COMMISSION



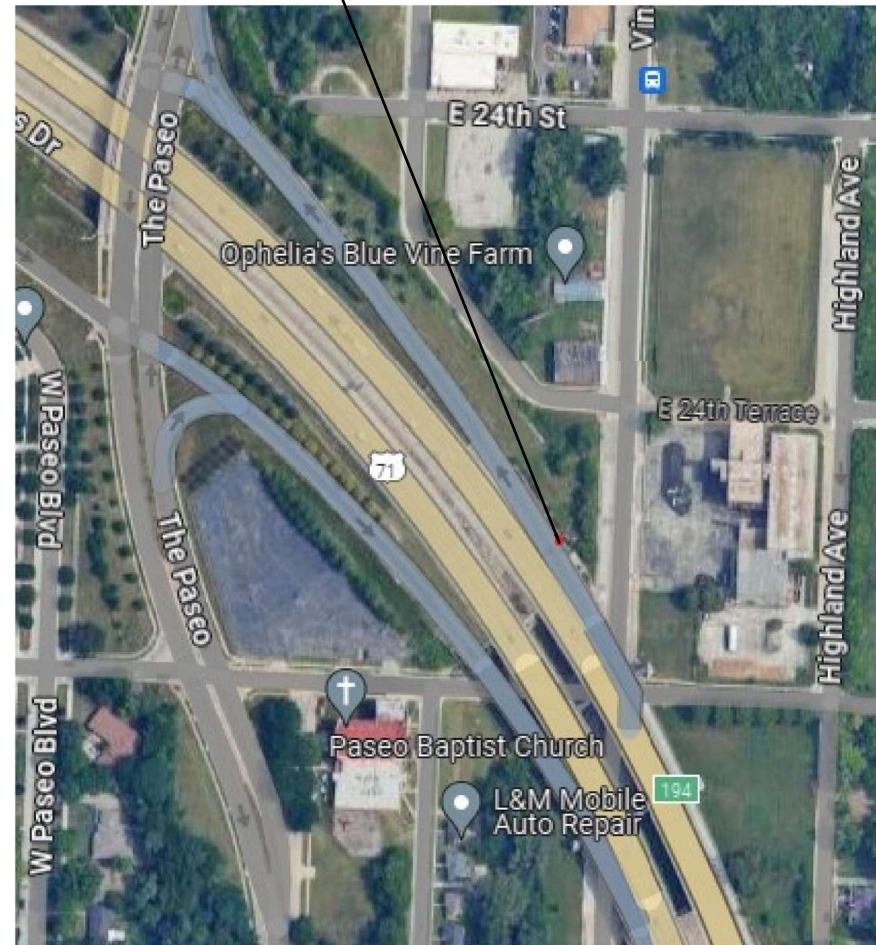
105 WEST CAPITOL
JEFFERSON CITY, MO 65102
1-888-ASK-MODOT (1-888-275-6636)

PLAN SHEET
SHEET 43 OF 75

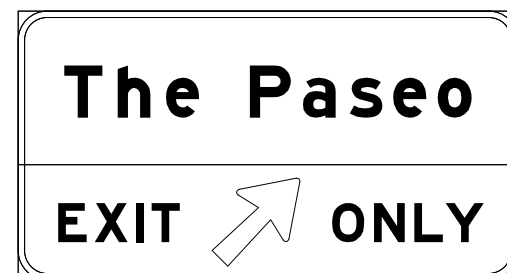
LOCATION 39
JACKSON COUNTY
LOG MILE 197.516
NORTHBOUND US 71

REMOVAL OF IMPROVEMENTS
SIGN 40: 14' X 7'

LOCATION NO. 40




NEW PROPOSED
SIGN 40: 13' X 7'



U.I.P. R5-2 NO TRUCKS

SEE D31 SHEET FOR NEW
SIGN DETAIL SHEET


LOCATION 40
JACKSON COUNTY
LOG MILE 197.718
NOTHBOUND US 71



DATE PREPARED 12/20/2024	
ROUTE VAR	STATE MO
DISTRICT KC	SHEET NO. 47
COUNTY VARIOUS	
JOB NO. JKU0014	
CONTRACT ID.	
PROJECT NO.	
BRIDGE NO.	

DATE	DESCRIPTION


MISSOURI HIGHWAYS AND TRANSPORTATION
COMMISSION




105 WEST CAPITOL
JEFFERSON CITY, MO 65102
1-888-ASK-MODOT (1-888-275-6636)

PLAN SHEET
SHEET 44 OF 75

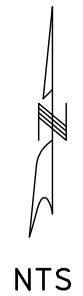
LOCATION NO. 41



REMOVAL OF IMPROVEMENTS
SIGN 41: 6' X 4'



U.I.P. POSTS AND STUBS




NEW PROPOSED
SIGN 41: 8' X 4'



SEE D31 SHEET FOR NEW
SIGN DETAIL SHEET


LOCATION 41
PLATTE COUNTY
LOG MILE 0
EASTBOUND MO 152



DATE PREPARED	
12/20/2024	
ROUTE	STATE
VAR	MO
DISTRICT	SHEET NO.
KC	48
COUNTY	
VARIOUS	
JOB NO.	
JKU0014	
CONTRACT ID.	
PROJECT NO.	
BRIDGE NO.	

DATE	DESCRIPTION


MISSOURI HIGHWAYS AND TRANSPORTATION COMMISSION



105 WEST CAPITOL
JEFFERSON CITY, MO 65102
1-888-ASK-MODOT (1-888-273-6636)

PLAN SHEET
SHEET 45 OF 75

LOCATION NO. 43



SEE D31 SHEET FOR NEW
SIGN DETAIL SHEET

REMOVAL OF IMPROVEMENTS
SIGN 43: 8' X 7'




U.I.P. POSTS AND STUBS




NTS

NEW PROPOSED
SIGN 42: 9' X 7'




LOCATION 42
CLAY COUNTY
LOG MILE 0.18
EASTBOUND MO 152



DATE PREPARED	
12/20/2024	
ROUTE	STATE
VAR	MO
DISTRICT	SHEET NO.
KC	49
COUNTY	
VARIOUS	
JOB NO.	
JKU0014	
CONTRACT ID.	
PROJECT NO.	
BRIDGE NO.	

DATE	DESCRIPTION

MISSOURI HIGHWAYS AND TRANSPORTATION COMMISSION



105 WEST CAPITOL
JEFFERSON CITY, MO 65102
1-888-ASK-MODOT (1-888-275-6636)

PLAN SHEET
SHEET 46 OF 75

LOCATION NO. 43

REMOVAL OF IMPROVEMENTS
SIGN 43: 20' X 9'



NTS


NEW PROPOSED
SIGN 43: 21' X 9'



U.I.P. POSTS AND STUBS

SEE D31 SHEET FOR NEW
SIGN DETAIL SHEET

LOCATION 43
PLATE COUNTY
LOG MILE 2.661
EASTBOUND MO 152




DATE PREPARED	
12/20/2024	
ROUTE	STATE
VAR	MO
DISTRICT	SHEET NO.
KC	50
COUNTY	
VARIOUS	
JOB NO.	
JKU0014	
CONTRACT ID.	
PROJECT NO.	
BRIDGE NO.	

DATE	DESCRIPTION

MISSOURI HIGHWAYS AND TRANSPORTATION COMMISSION

105 WEST CAPITOL
JEFFERSON CITY, MO 65102
1-888-ASK-MODOT (1-888-273-6636)

PLAN SHEET
SHEET 47 OF 75



DATE PREPARED
12/20/2024
ROUTE STATE
VAR MO
DISTRICT SHEET NO.
KC 51
COUNTY
VARIOUS
JOB NO.
JKU0014
CONTRACT ID.
PROJECT NO.
BRIDGE NO.

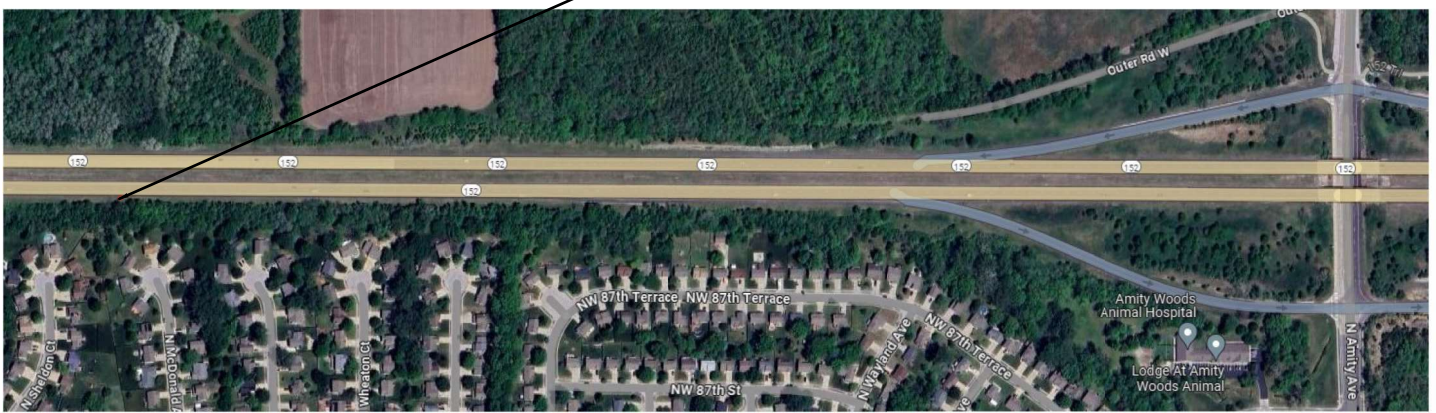
DATE	DESCRIPTION

MISSOURI HIGHWAYS AND TRANSPORTATION COMMISSION


 105 WEST CAPITOL
 JEFFERSON CITY, MO 65102
 1-888-ASK-MODOT (1-888-275-6636)

PLAN SHEET
SHEET 48 OF 75

LOCATION NO. 44

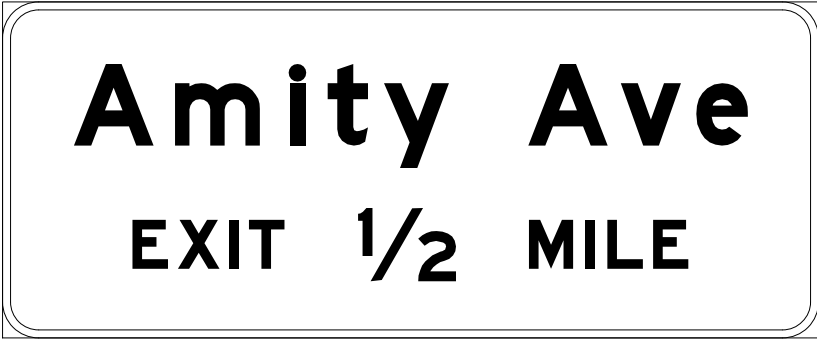


REMOVAL OF IMPROVEMENTS
SIGN 44: 16' X 7'



U.I.P. POSTS AND STUBS

NEW PROPOSED
SIGN 44: 17' X 7'



SEE D31 SHEET FOR NEW
SIGN DETAIL SHEET

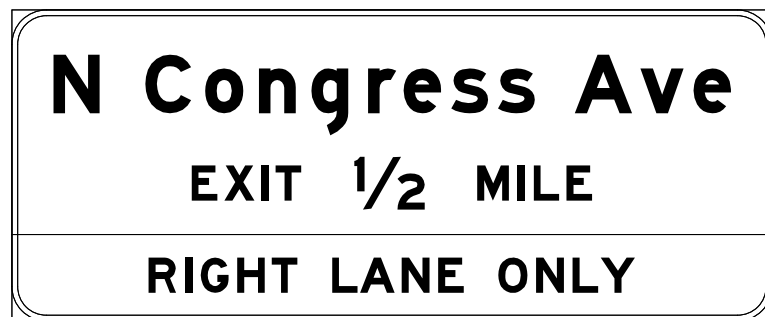
LOCATION 44
PLATTE COUNTY
LOG MILE 3.16
EASTBOUND MO 152



LOCATION NO. 46



NEW PROPOSED
SIGN 46: 22' X 9'



SEE D31 SHEET FOR NEW
SIGN DETAIL SHEET


REMOVAL OF IMPROVEMENTS
SIGN 46: 20' X 8'



U.I.P. EXISTING STUBS AND W.F. POSTS
REMOVE POSTS FROM HINGE POINTS
TO TOP OF SIGN

BLD. NEW W.F. DESIGN #3
(W8x18) POSTS FROM
HINGE POINTS TO TOP OF SIGN


LOCATION 46
PLATTE COUNTY
LOG MILE 4.24
EASTBOUND MO 152



DATE PREPARED	
12/20/2024	
ROUTE	STATE
VAR	MO
DISTRICT	SHEET NO.
KC	53
COUNTY	
VARIOUS	
JOB NO.	
JKU0014	
CONTRACT ID.	
PROJECT NO.	
BRIDGE NO.	

DATE	DESCRIPTION

MISSOURI HIGHWAYS AND TRANSPORTATION COMMISSION



105 WEST CAPITOL
JEFFERSON CITY, MO 65102
1-888-ASK-MODOT (1-888-275-6636)

PLAN SHEET
SHEET 50 OF 75



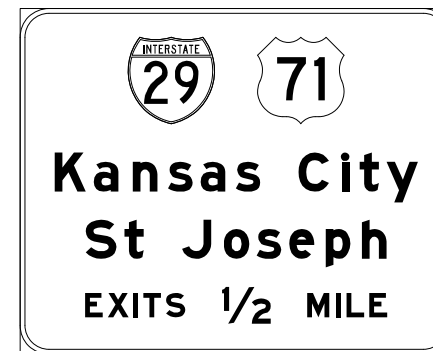
LOCATION NO. 47



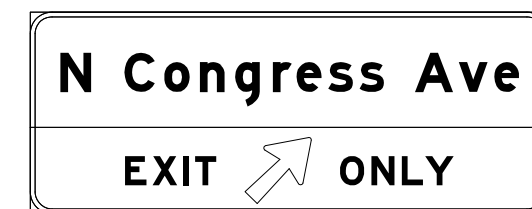
REMOVAL OF IMPROVEMENTS
SIGN 47a: 16' X 10'
SIGN 47b: 17' X 6'



NEW PROPOSED
SIGN 47a: 15' X 12'




NEW PROPOSED
SIGN 47b: 18' X 7'



SEE D31 SHEET FOR NEW
SIGN DETAIL SHEET

LOCATION 47
PLATTE COUNTY
LOG MILE 4.718
EASTBOUND MO 152



DATE PREPARED
12/20/2024
ROUTE STATE
VAR MO
DISTRICT SHEET NO.
KC 54
COUNTY
VARIOUS
JOB NO.
JKU0014
CONTRACT ID.
PROJECT NO.
BRIDGE NO.

DATE	DESCRIPTION

MISSOURI HIGHWAYS AND TRANSPORTATION
COMMISSION
105 WEST CAPITOL
JEFFERSON CITY, MO 65102
1-888-ASK-MODOT (1-888-275-6636)

PLAN SHEET
SHEET 51 OF 75



LOCATION NO. 48



NTS

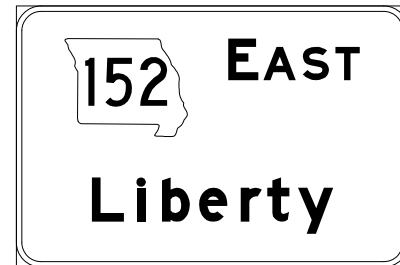
REMOVAL OF IMPROVEMENTS

SIGN 48a: 12' X 10'
 SIGN 48b: 14' X 9'
 SIGN 48c: 14' X 8'



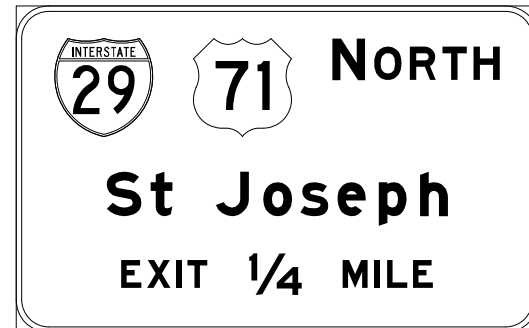
REMOVAL OF IMPROVEMENTS
 CATWALK / LIGHTING

NEW PROPOSED
 SIGN 48a: 12' X 8'

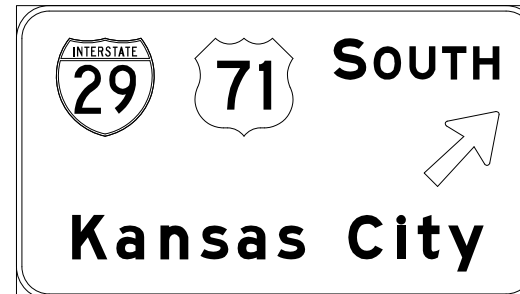


TRIM EXCESS UPRIGHTS
 ABOVE NEW SIGN

NEW PROPOSED
 SIGN 48b: 16' X 10'




NEW PROPOSED
 SIGN 48c: 16' X 9'




SEE D31 SHEET FOR NEW
 SIGN DETAIL SHEET

LOCATION 48
 PLATTE COUNTY
 LOG MILE 5.119
 EASTBOUND MO 152




12/20/2024 12:42 PM
 THAKAM MATHEW - CIVIL
 MO-PE-2014000056
 DATE PREPARED
 12/20/2024
 ROUTE STATE
 VAR MO
 DISTRICT SHEET NO.
 KC 55
 COUNTY
 VARIOUS
 JOB NO.
 JKU0014
 CONTRACT ID.
 PROJECT NO.
 BRIDGE NO.

DATE	DESCRIPTION

MISSOURI HIGHWAYS AND TRANSPORTATION
 COMMISSION

 105 WEST CAPITOL
 JEFFERSON CITY, MO 65102
 1-888-ASK-MODOT (1-888-275-6636)

PLAN SHEET
 SHEET 52 OF 75

REMOVAL OF IMPROVEMENTS
SIGN 49: 16' X 8'



DATE PREPARED
12/20/2024

ROUTE STATE
VAR MO

DISTRICT SHEET NO.
KC 56

COUNTY
VARIOUS

JOB NO.
JKU0014

CONTRACT ID.

PROJECT NO.


BRIDGE NO.

DATE	DESCRIPTION

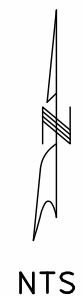
MISSOURI HIGHWAYS AND TRANSPORTATION COMMISSION

105 WEST CAPITOL
JEFFERSON CITY, MO 65102
1-888-ASK-MODOT (1-888-275-6636)

PLAN SHEET
SHEET 53 OF 75

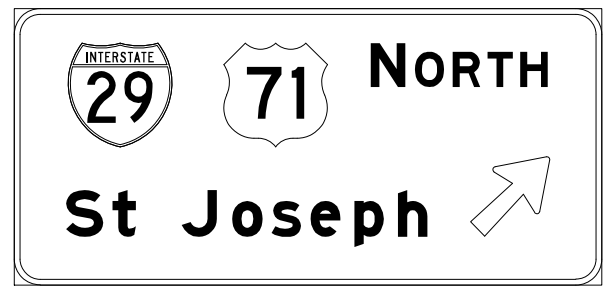


LOCATION NO. 49



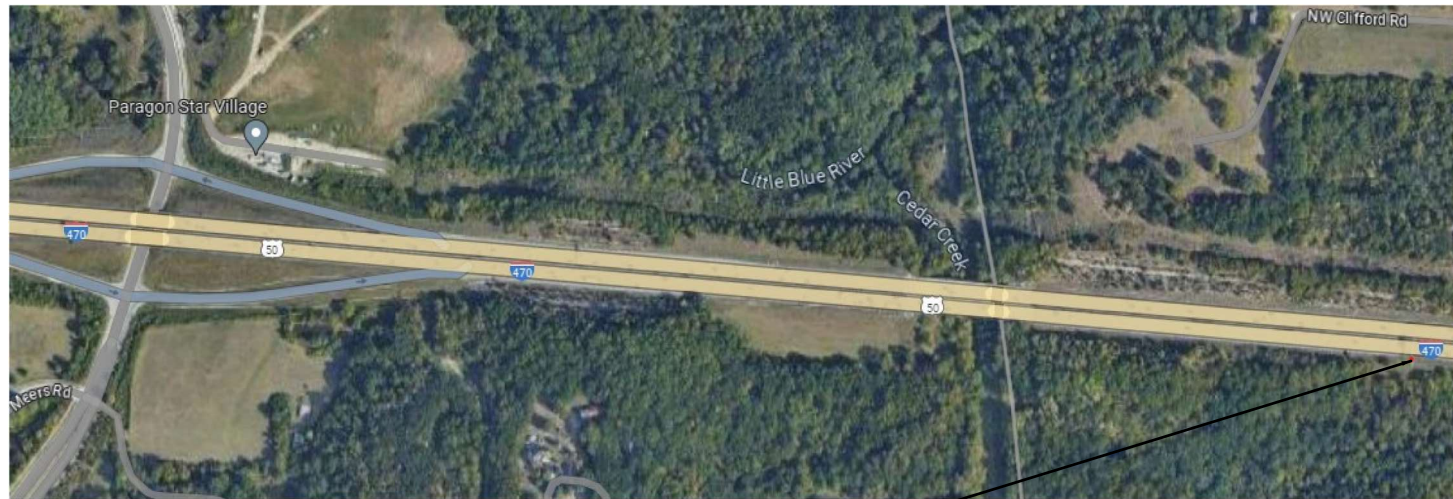
REMOVAL OF IMPROVEMENTS
CATWALK / LIGHTING

NEW PROPOSED
SIGN 49: 17' X 8'



SEE D31 SHEET FOR NEW
SIGN DETAIL SHEET

LOCATION 49
PLATE COUNTY
LOG MILE 4.457
EASTBOUND MO 152



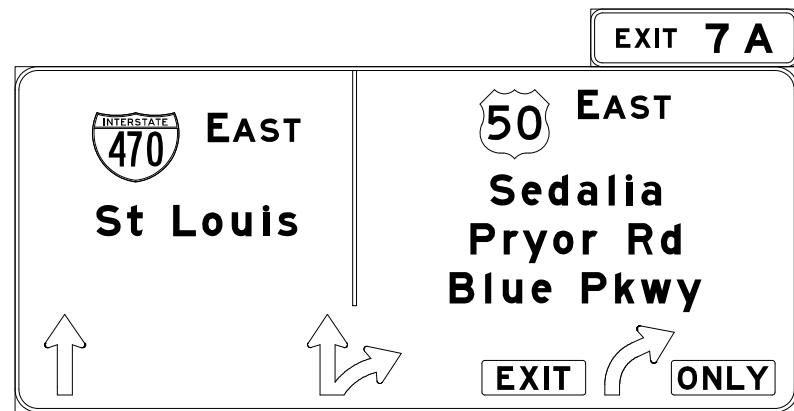
LOCATION NO. 53

NTS

REMOVAL OF IMPROVEMENTS
SIGN 53a: 6' X 2'
SIGN 53b: 28' X 14'



NEW PROPOSED
SIGN 53a: 9' X 2.5'
SIGN 53b: 34' X 15'



SEE D31 SHEET FOR NEW
SIGN DETAIL STANDARDS

THANKAM MATHIEW
NUMBER
PE-2014000056
PROFESSIONAL ENGINEER

12:25 PM
THANKAM MATHIEW - CIVIL
MO-PE-2014000056

DATE PREPARED		12/20/2024	
ROUTE	STATE		
VAR	MO		
DISTRICT	SHEET NO.		
KC	57		
COUNTY			
VARIOUS			
JOB NO.			
JKU0014			
CONTRACT ID.			
X			
PROJECT NO.			
X			
BRIDGE NO.			
X			

DATE	DESCRIPTION


MISSOURI HIGHWAYS AND TRANSPORTATION COMMISSION

105 WEST CAPITOL
JEFFERSON CITY, MO 65102
1-888-ASK-MODOT (1-888-275-6636)

PLAN SHEET
SHEET 54 OF 75

LOCATION 53
JACKSON COUNTY
LOG MILE 6.16
EASTBOUND I-470


LOCATION NO. 54



REMOVAL OF IMPROVEMENTS
SIGN 54: 5' X 7'



NEW PROPOSED
SIGN 54: 6' X 7'



SEE D31 SHEET FOR NEW
SIGN DETAIL SHEET

LOCATION 54
JACKSON COUNTY
LOG MILE 0.04
WESTBOUND I-470

STATE OF MISSOURI
THANKAM MATHEW
NUMBER PE-2014000056
PROFESSIONAL ENGINEER
12/20/2024 7:24:37 PM
THANKAM MATHEW - CIVIL
MO-PE-2014000056

DATE PREPARED
12/20/2024

ROUTE VAR	STATE MO
DISTRICT KC	SHEET NO. 58

COUNTY
VARIOUS

JOB NO.
JKU0014

CONTRACT ID.

PROJECT NO.


BRIDGE NO.

DATE	DESCRIPTION

MISSOURI HIGHWAYS AND TRANSPORTATION COMMISSION

105 WEST CAPITOL
JEFFERSON CITY, MO 65102
1-888-ASK-MODOT (1-888-275-6636)

PLAN SHEET
SHEET 55 OF 75



LOCATION NO. 55

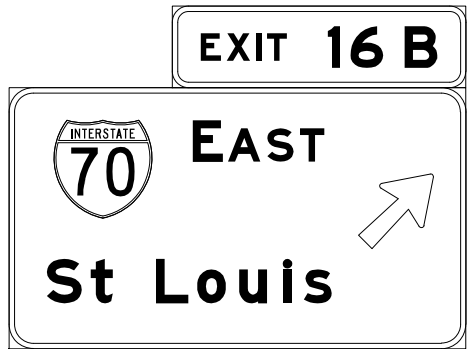


REMOVAL OF IMPROVEMENTS
 SIGN 55a: 10' X 2'
 SIGN 55b: 12' X 8'




REMOVAL OF IMPROVEMENTS
 CATWALK

NEW PROPOSED
 SIGN 55a: 9' X 2.5'
 SIGN 55b: 14' X 8'



SEE D31 SHEET FOR NEW
 SIGN DETAIL SHEET

LOCATION 55
 JACKSON COUNTY
 LOG MILE 0.319
 WESTBOUND I-470



DATE PREPARED 12/20/2024	
ROUTE VAR	STATE MO
DISTRICT KC	SHEET NO. 59
COUNTY VARIOUS	
JOB NO. JKU0014	
CONTRACT ID. X	
PROJECT NO. X	
BRIDGE NO. X	


DATE	DESCRIPTION

MISSOURI HIGHWAYS AND TRANSPORTATION
 COMMISSION

105 WEST CAPITOL
 JEFFERSON CITY, MO 65102
 1-888-ASK-MODOT (1-888-275-6636)


PLAN SHEET
 SHEET 56 OF 75

LOCATION NO. 56




NTS

NEW PROPOSED
SIGN 56a: 9' X 2.5'
SIGN 56b: 9' X 5'




REMOVAL OF IMPROVEMENTS
SIGN 56a: 8' X 2'
SIGN 56b: 8' X 5'



U.I.P. POSTS AND STUBS

SEE D31 SHEET FOR NEW
SIGN DETAIL SHEET

LOCATION 56
JACKSON COUNTY
LOG MILE 0.638
WESTBOUND I-470



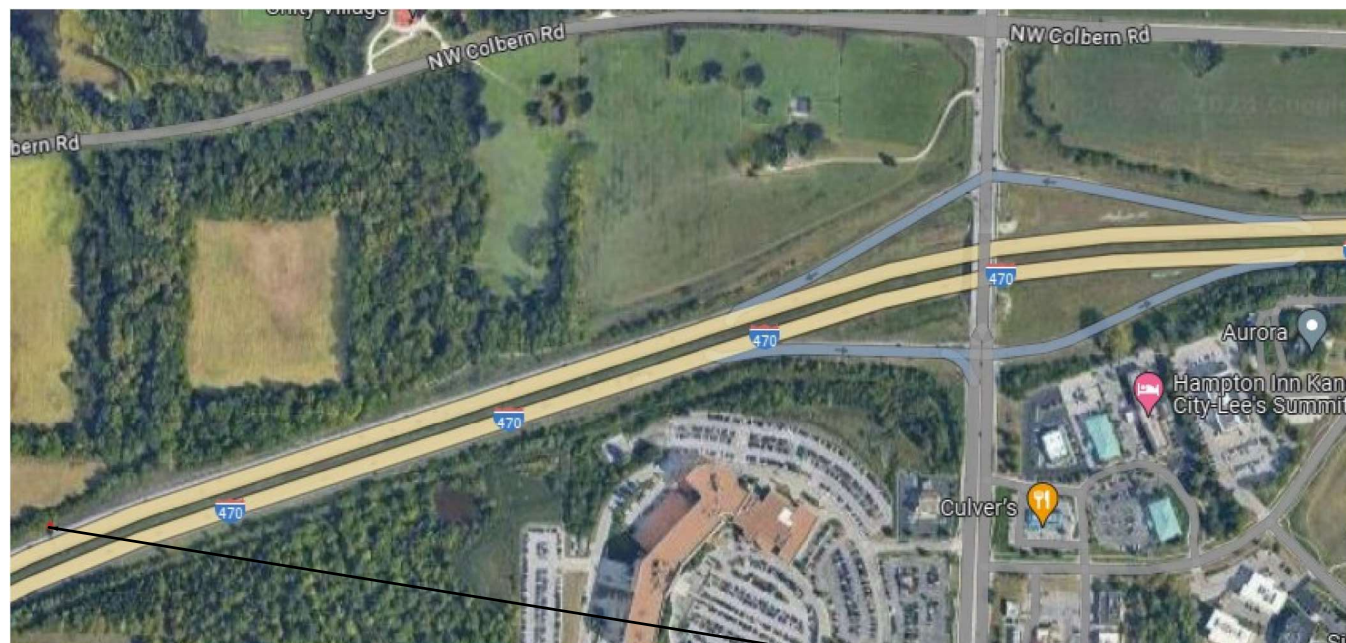
DATE PREPARED	
12/20/2024	
ROUTE	STATE
VAR	MO
DISTRICT	SHEET NO.
KC	60
COUNTY	
VARIOUS	
JOB NO.	
JKU0014	
CONTRACT ID.	
PROJECT NO.	
BRIDGE NO.	

DATE	DESCRIPTION

MISSOURI HIGHWAYS AND TRANSPORTATION COMMISSION

105 WEST CAPITOL
JEFFERSON CITY, MO 65102
1-888-ASK-MODOT (1-888-275-6636)

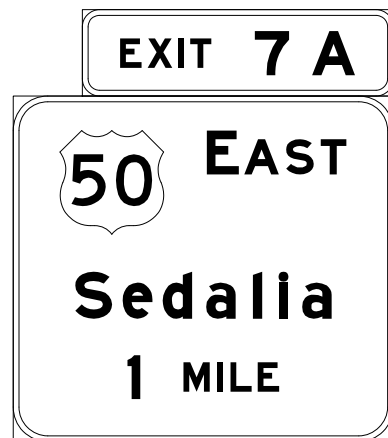
PLAN SHEET
SHEET 57 OF 75



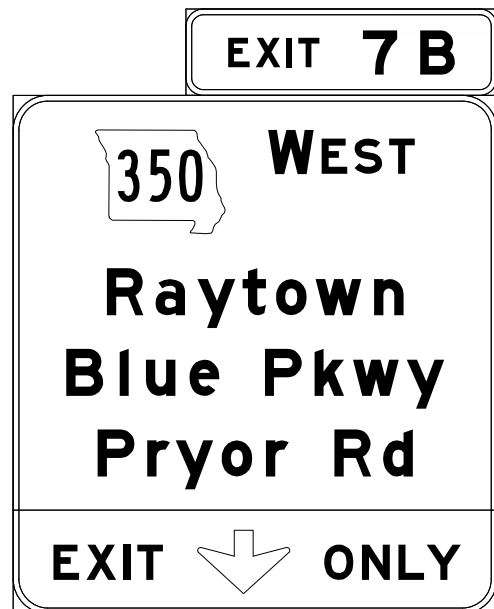
LOCATION NO. 57



NEW PROPOSED
SIGN 57a: 9' X 2.5'
SIGN 57b: 11' X 10'



NEW PROPOSED
SIGN 57c: 9' X 2.5'
SIGN 57d: 14' X 15'




REMOVAL OF IMPROVEMENTS
SIGN 57a: 8' X 2'
SIGN 57b: 12' X 10'

REMOVAL OF IMPROVEMENTS
SIGN 33a: 8' X 11'
SIGN 33b: 16' X 11'



SEE D31 SHEET FOR NEW
SIGN DETAIL SHEET



DATE PREPARED
2/6/2025

ROUTE
VAR

STATE
MO

DISTRICT
KC

SHEET NO.
61

COUNTY
VARIOUS

JOB NO.
JKU0014


CONTRACT ID.

PROJECT NO.

BRIDGE NO.

DESCRIPTION	DATE

MISSOURI HIGHWAYS AND TRANSPORTATION
COMMISSION

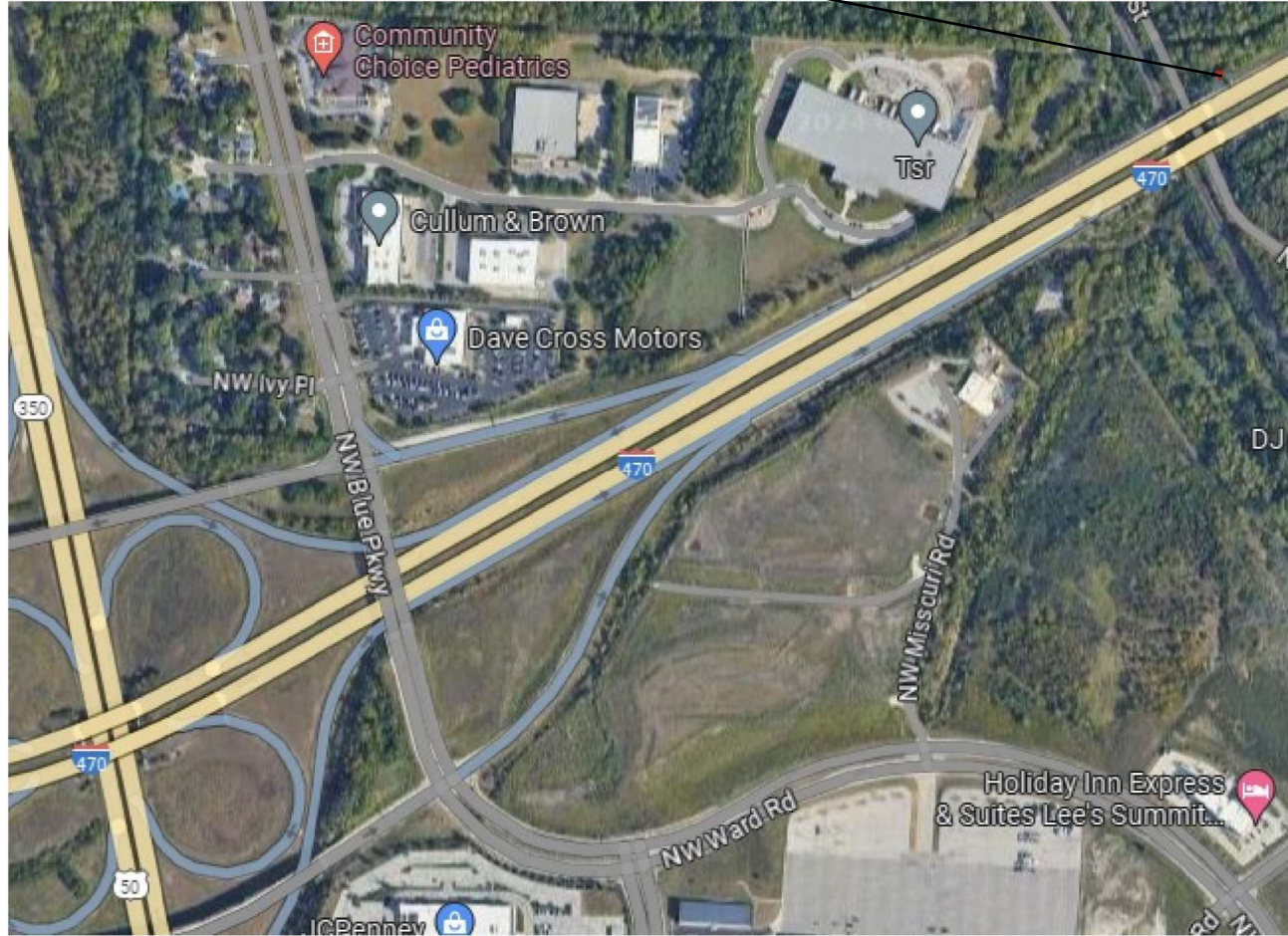


105 WEST CAPITOL
JEFFERSON CITY, MO 65102
1-888-ASK-MODOT (1-888-275-6636)

PLAN SHEET
SHEET 58 OF 75

LOCATION 57
JACKSON COUNTY
LOG MILE 8.352
WESTBOUND I-470

LOCATION NO. 58



REMOVAL OF IMPROVEMENTS
SIGN 58b: 8' X 2'
SIGN 58c: 12' X 10'

REMOVAL OF IMPROVEMENTS
SIGN 58a: 7' X 7'

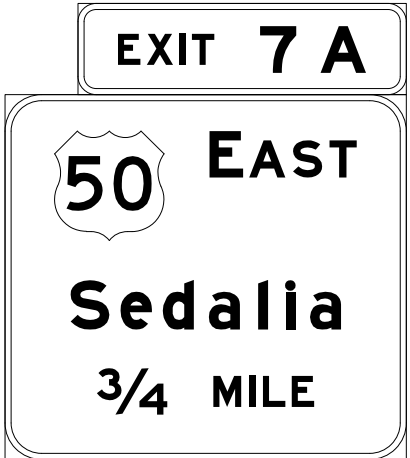
REMOVAL OF IMPROVEMENTS
SIGN 58d: 8' X 2'
SIGN 58e: 16' X 15'



NEW PROPOSED
SIGN 58a: 7' X 7'



NEW PROPOSED
SIGN 58b: 9' X 2.5'
SIGN 58c: 11' X 10'



NEW PROPOSED:
SIGN 58d: 9' X 2.5'
SIGN 58e: 14' X 15'



SEE D31 SHEET FOR NEW
SIGN DETAIL SHEET

LOCATION 58
JACKSON COUNTY
LOG MILE 8.679
WESTBOUND I-470



DATE PREPARED
2/6/2025

ROUTE VAR MO
DISTRICT KC SHEET NO. 62

COUNTY VARIOUS

JOB NO. JKU0014
CONTRACT ID.

PROJECT NO.

BRIDGE NO.

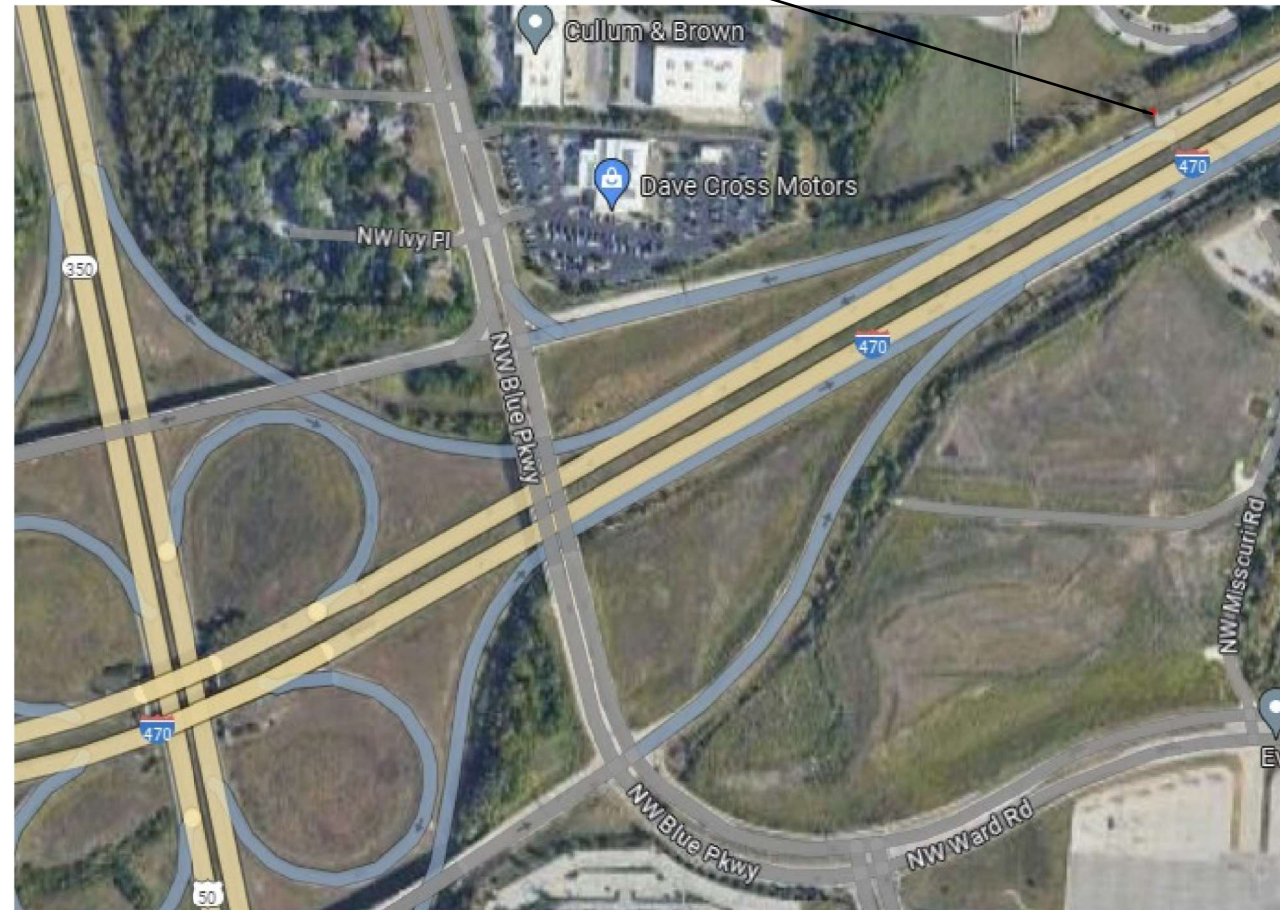
DATE	DESCRIPTION

MISSOURI HIGHWAYS AND TRANSPORTATION COMMISSION

105 WEST CAPITOL
JEFFERSON CITY, MO 65102
1-888-ASK-MODOT (1-888-275-6636)

PLAN SHEET
SHEET 59 OF 75

LOCATION NO. 59



REMOVAL OF IMPROVEMENTS
SIGN 59c: 14' X 10'

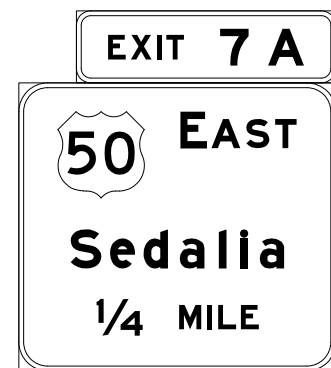
REMOVAL OF IMPROVEMENTS
SIGN 59a: 8' X 2'
SIGN 59b: 12' X 10'

REMOVAL OF IMPROVEMENTS
SIGN 59d: 16' X 9'

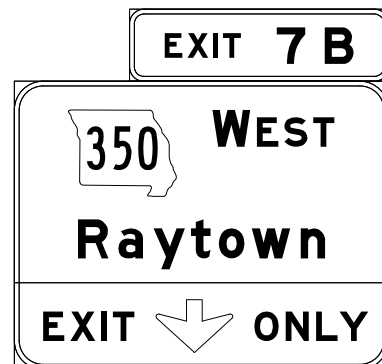


NTS

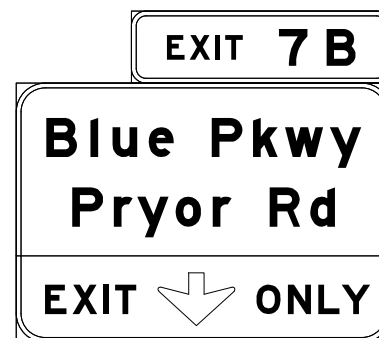
NEW PROPOSED
SIGN 59a: 9' X 2.5'
SIGN 59b: 11' X 10'



NEW PROPOSED
SIGN 59c: 9' X 2.5'
SIGN 59d: 13' X 10'




NEW PROPOSED
SIGN 59e: 9' X 2.5'
SIGN 59f: 13' X 9'



SEE D31 SHEET FOR NEW
SIGN DETAIL SHEET

LOCATION 59
JACKSON COUNTY
LOG MILE 8.918
WESTBOUND I-470



DATE PREPARED 2/6/2025	
ROUTE VAR	STATE MO
DISTRICT KC	SHEET NO. 63
COUNTY VARIOUS	
JOB NO. JKU0014	
CONTRACT ID.	
PROJECT NO.	
BRIDGE NO.	

DATE	DESCRIPTION

MISSOURI HIGHWAYS AND TRANSPORTATION
COMMISSION

105 WEST CAPITOL
JEFFERSON CITY, MO 65102
1-888-ASK-MODOT (1-888-273-6636)

PLAN SHEET
SHEET 60 OF 75



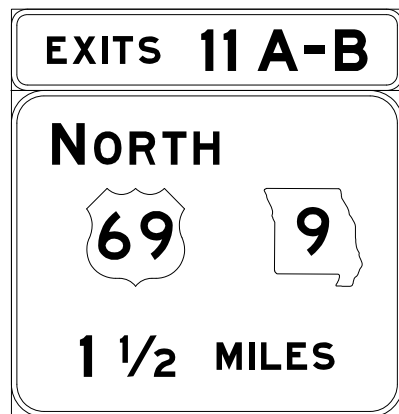
LOCATION NO. 60

REMOVAL OF IMPROVEMENTS
SIGN 60a: 11' X 2'
SIGN 60b: 12' X 10'

REMOVAL OF IMPROVEMENTS
SIGN 60c: 8' X 2'
SIGN 60d: 26' X 10'



NEW PROPOSED
SIGN 60a: 12' X 2.5'
SIGN 60b: 12' X 10'




NEW PROPOSED
SIGN 60c: 7' X 2.5'
SIGN 60d: 24' X 9'



SEE D31 SHEET FOR NEW
SIGN DETAIL SHEET

LOCATION 60
PLATTE COUNTY
LOG MILE 0.438
NORTHBOUND I-635



DATE PREPARED 12/20/2024	
ROUTE VAR	STATE MO
DISTRICT KC	SHEET NO. 64
COUNTY VARIOUS	
JOB NO. JKU0014	
CONTRACT ID.	
PROJECT NO.	
BRIDGE NO.	


DATE	DESCRIPTION

MISSOURI HIGHWAYS AND TRANSPORTATION COMMISSION

105 WEST CAPITOL
JEFFERSON CITY, MO 65102
1-888-ASK-MODOT (1-888-275-6636)

PLAN SHEET
SHEET 61 OF 75

LOCATION NO. 62




REMOVAL OF IMPROVEMENTS
SIGN 62: 10' X 7'



ADD REMOVE POST AND STUB
TO TOP OF FOOTING


LOCATION 62
PLATTE COUNTY
LOG MILE 1.683
NORTHBOUND I-635



DATE PREPARED	
12/20/2024	
ROUTE	STATE
VAR	MO
DISTRICT	SHEET NO.
KC	65
COUNTY	
VARIOUS	
JOB NO.	
JKU0014	
CONTRACT ID.	
PROJECT NO.	
BRIDGE NO.	

DATE	DESCRIPTION

MISSOURI HIGHWAYS AND TRANSPORTATION COMMISSION



105 WEST CAPITOL
JEFFERSON CITY, MO 65102
1-888-ASK-MODOT (1-888-275-6636)

PLAN SHEET
SHEET 62 OF 75


LOCATION NO. 63



REMOVAL OF IMPROVEMENTS
SIGN 63d: 7' X 7'

REMOVAL OF IMPROVEMENTS
SIGN 63a: 4' X 1.5'
SIGN 63b: 6' X 2'
SIGN 63c: 11' X 9'

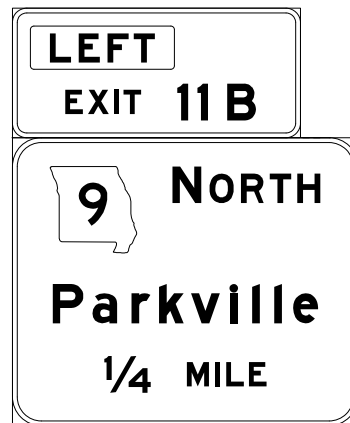
REMOVAL OF IMPROVEMENTS
SIGN 63e: 8' X 2'
SIGN 63f: 16' X 13'



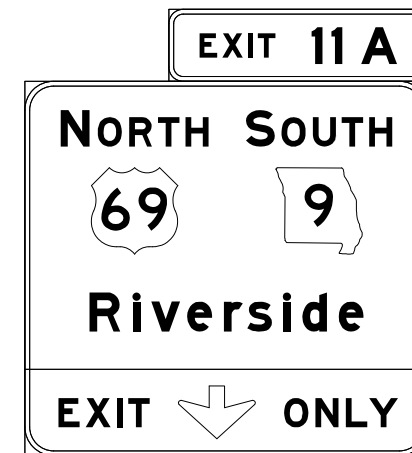
REMOVAL OF IMPROVEMENTS
CATWALK

NEW PROPOSED
SIGN 63a: 10' X 4.5'
SIGN 63b: 12' X 10'

NEW PROPOSED
SIGN 63d: 9' X 2.5'
SIGN 63e: 14' X 13'




NEW PROPOSED
SIGN 63c: 8' X 7'



SEE D31 SHEET FOR NEW
SIGN DETAIL SHEET

LOCATION 63
PLATTE COUNTY
LOG MILE 1.763
NORTHBOUND I-635



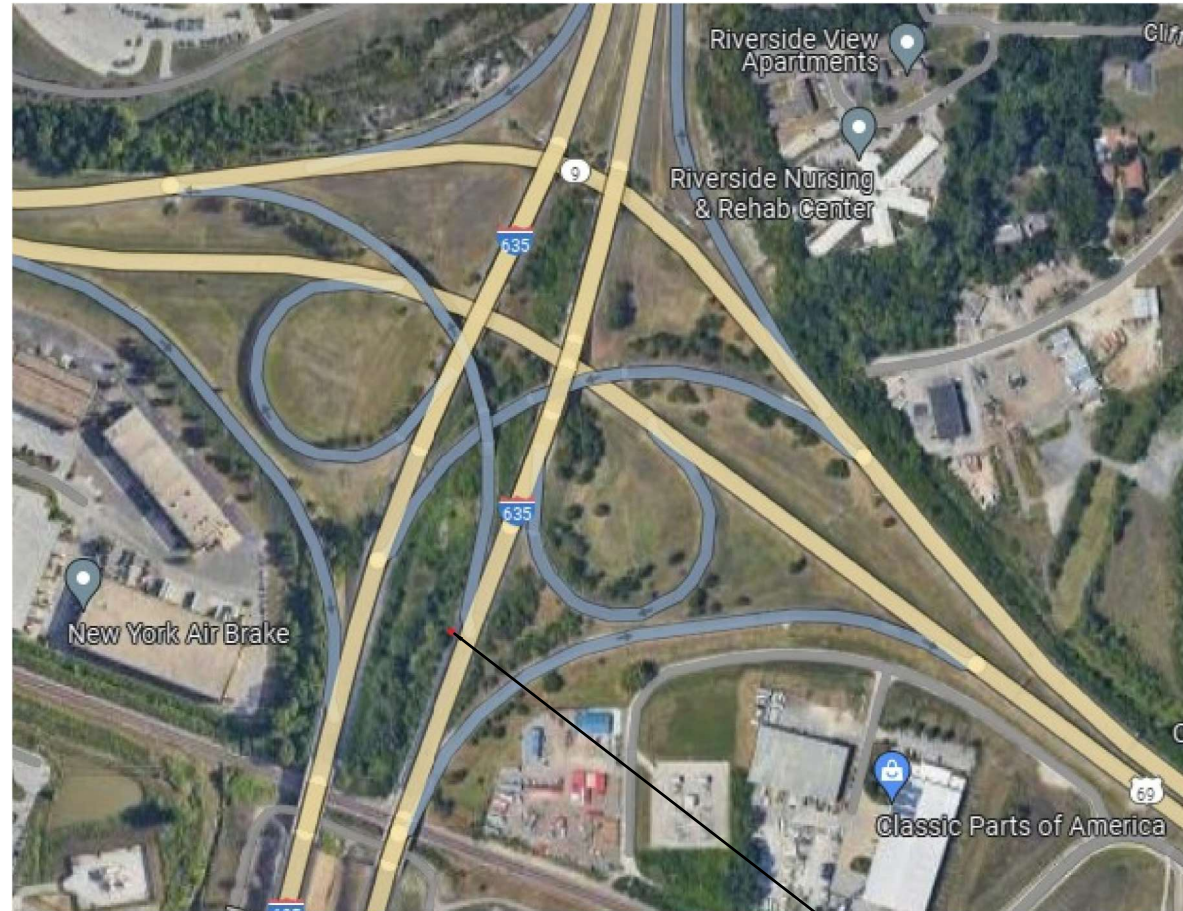
DATE PREPARED 12/20/2024	
ROUTE VAR	STATE MO
DISTRICT KC	SHEET NO. 66
COUNTY VARIOUS	
JOB NO. JKU0014	
CONTRACT ID.	
PROJECT NO.	
BRIDGE NO.	

DATE	DESCRIPTION

MISSOURI HIGHWAYS AND TRANSPORTATION COMMISSION

105 WEST CAPITOL
JEFFERSON CITY, MO 65102
1-888-ASK-MODOT (1-888-275-6636)

PLAN SHEET
SHEET 63 OF 75




LOCATION NO. 64



NTS

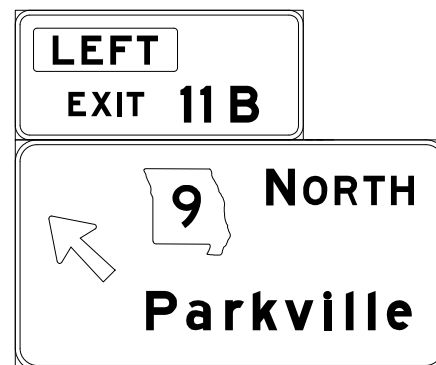
REMOVAL OF IMPROVEMENTS
SIGN 64a: 4' X 1.5'
SIGN 64b: 6' X 2'
SIGN 64c: 11' X 9'

REMOVAL OF IMPROVEMENTS
SIGN 64d: 7' X 7'




REMOVAL OF IMPROVEMENTS
CATWALK / LIGHTING

NEW PROPOSED
SIGN 64a: 10' X 4.5'
SIGN 64b: 15' X 8'



NEW PROPOSED
SIGN 64c: 21' X 11'



SEE D31 SHEET FOR NEW
SIGN DETAIL SHEET

LOCATION 64
PLATTE COUNTY
LOG MILE 2.061
NORTHBOUND I-635



DATE PREPARED 12/20/2024	
ROUTE VAR	STATE MO
DISTRICT KC	SHEET NO. 67
COUNTY VARIOUS	
JOB NO. JKU0014	
CONTRACT ID.	
PROJECT NO.	
BRIDGE NO.	

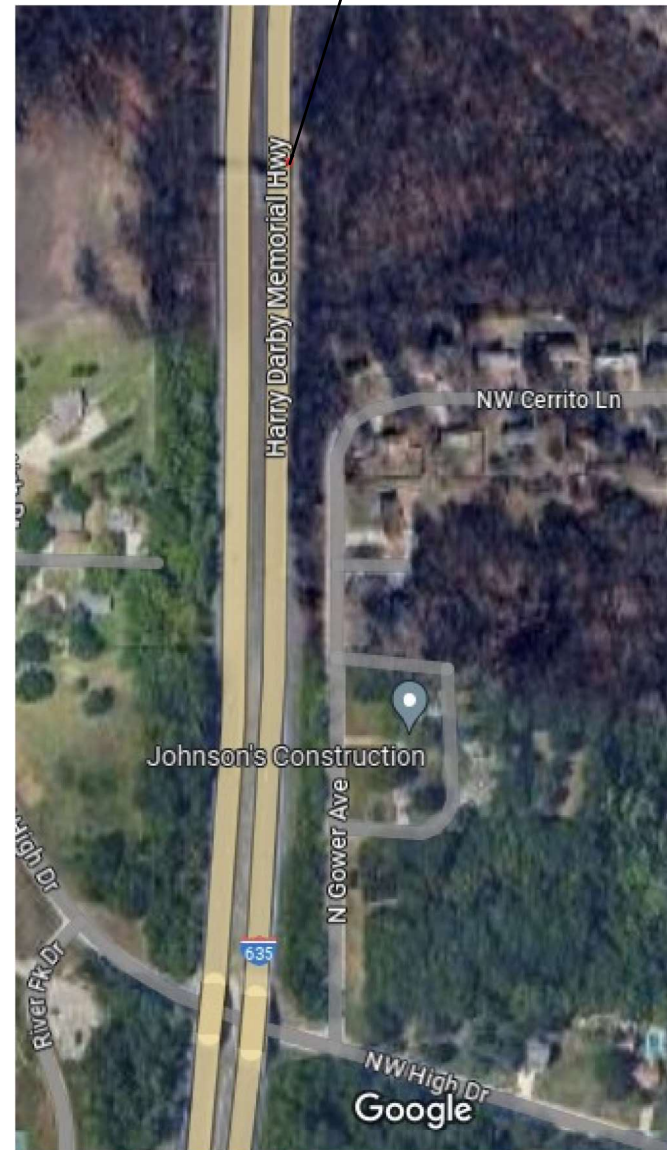
DATE	DESCRIPTION

MISSOURI HIGHWAYS AND TRANSPORTATION COMMISSION

105 WEST CAPITOL
JEFFERSON CITY, MO 65102
1-888-ASK-MODOT (1-888-275-6636)

PLAN SHEET
SHEET 64 OF 75

LOCATION NO. 65



NTS

REMOVAL OF IMPROVEMENTS
SIGN 65d: 6' X 10'

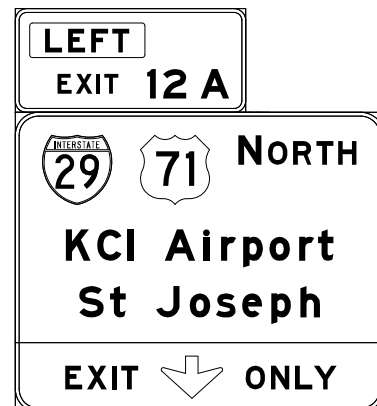
REMOVAL OF IMPROVEMENTS
SIGN 65a: 4' X 1.5'
SIGN 65b: 8' X 2'
SIGN 65c: 16' X 12'

REMOVAL OF IMPROVEMENTS
SIGN 65e: 8' X 2'
SIGN 65f: 16' X 11'

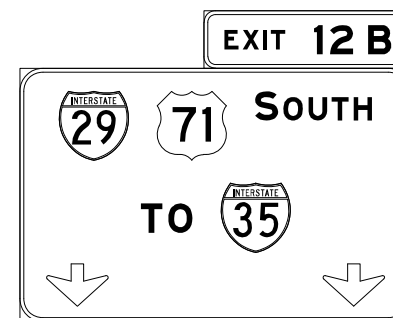


REMOVAL OF IMPROVEMENTS
CATWALK / LIGHTING / UPRIGHTS


NEW PROPOSED
SIGN 65a: 10' x 4.5'
SIGN 65b: 16' X 13'



NEW PROPOSED
SIGN 65c: 9' X 2.5'
SIGN 65d: 17' X 11'



SEE D31 SHEET FOR NEW
SIGN DETAIL SHEET

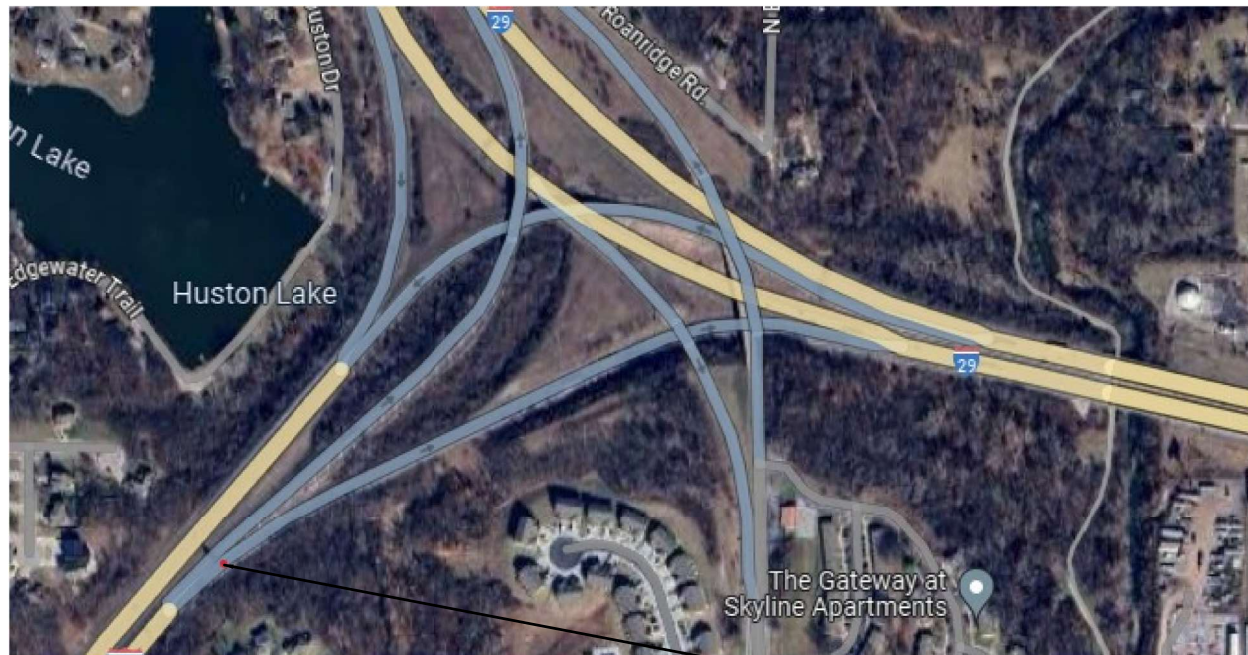


DATE PREPARED 12/20/2024	
ROUTE VAR	STATE MO
DISTRICT KC	SHEET NO. 68
COUNTY VARIOUS	
JOB NO. JKU0014	
CONTRACT ID.	
PROJECT NO.	
BRIDGE NO.	

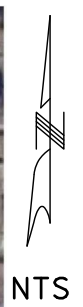
DESCRIPTION	DATE

MISSOURI HIGHWAYS AND TRANSPORTATION COMMISSION

105 WEST CAPITOL
JEFFERSON CITY, MO 65102
1-888-ASK-MODOT (1-888-273-6636)



LOCATION NO. 66



REMOVAL OF IMPROVEMENTS
SIGN 66a: 4' X 1.5'
SIGN 66b: 8' X 2'
SIGN 66c: 16' X 13'

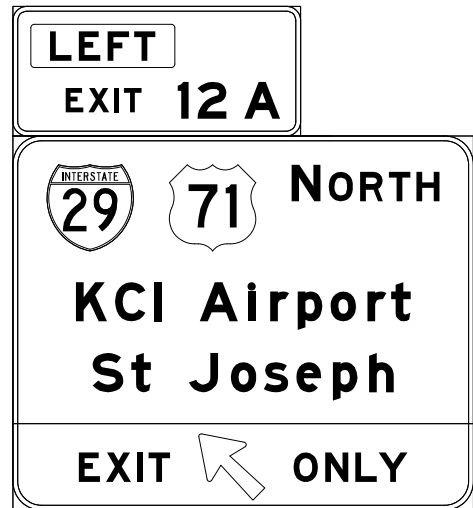
REMOVAL OF IMPROVEMENTS
SIGN 66d: 6' X 8'

REMOVAL OF IMPROVEMENTS
SIGN 66e: 8' X 2'
SIGN 66f: 16' X 11'



REMOVAL OF IMPROVEMENTS
CATWALK / LIGHTING

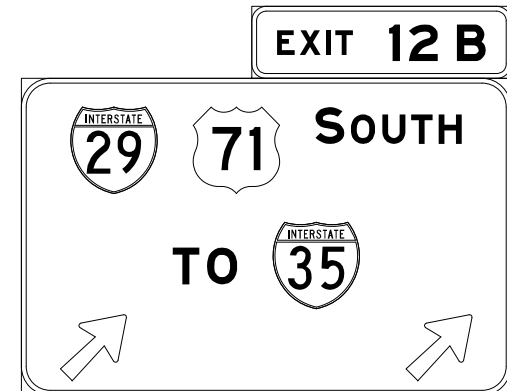
NEW PROPOSED
SIGN 66a: 10' X 4.5'
SIGN 66b: 16' X 13'



NEW PROPOSED
SIGN 66c: 7' X 8'




NEW PROPOSED
SIGN 66d: 9' X 2.5'
SIGN 66e: 17' X 11'



SEE D31 SHEET FOR NEW
SIGN DETAIL SHEET

LOCATION 66
PLATTE COUNTY
LOG MILE 3.399
NORTHBOUND 1-635




DATE PREPARED 12/20/2024	
ROUTE VAR	STATE MO
DISTRICT KC	SHEET NO. 69
COUNTY VARIOUS	
JOB NO. JKU0014	
CONTRACT ID.	
PROJECT NO.	
BRIDGE NO.	

DATE	DESCRIPTION

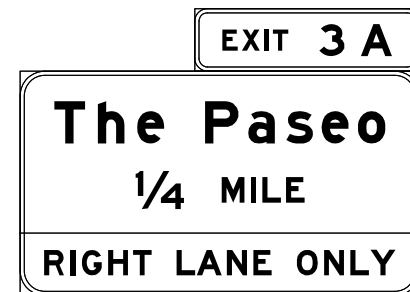
MISSOURI HIGHWAYS AND TRANSPORTATION
COMMISSION
MoDOT
105 WEST CAPITOL
JEFFERSON CITY, MO 65102
1-888-ASK-MODOT (1-888-275-6636)

PLAN SHEET
SHEET 66 OF 75



LOCATION NO. 67

NEW PROPOSED
SIGN 67a: 9'X 2.5'
SIGN 67b: 16'X 9'



NTS

REMOVAL OF IMPROVEMENTS
SIGN 67: 17'X 9'



ADD U.I.P. POSTS

SEE D31 SHEET FOR NEW
SIGN DETAIL SHEET

LOCATION 67
JACKSON COUNTY
LOG MILE 1.866
EASTBOUND I-670



DATE PREPARED
12/20/2024

ROUTE STATE
VAR MO
DISTRICT SHEET NO.
KC 70

COUNTY
VARIOUS
JOB NO.
JKU0014
CONTRACT ID.

PROJECT NO.
BRIDGE NO.

DATE	DESCRIPTION

MISSOURI HIGHWAYS AND TRANSPORTATION
COMMISSION
105 WEST CAPITOL
JEFFERSON CITY, MO 65102
1-888-ASK-MODOT (1-888-273-6636)



PLAN SHEET
SHEET 67 OF 75

LOCATION NO. 72

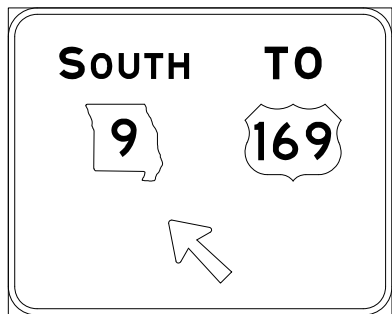


NTS

REMOVAL OF IMPROVEMENTS
SIGN 72: 12' X 8'
U.I.P. POSTS




NEW PROPOSED
SIGN 72: 10' X 8'



SEE D31 SHEET FOR NEW
SIGN DETAIL SHEET

LOCATION 72
CLAY COUNTY
LOG MILE 4.222
NORTHBOUND MO 9



DATE PREPARED 12/20/2024	
ROUTE VAR	STATE MO
DISTRICT KC	SHEET NO. 74
COUNTY VARIOUS	
JOB NO. JKU0014	
CONTRACT ID.	
PROJECT NO.	
BRIDGE NO.	

DATE	DESCRIPTION


MISSOURI HIGHWAYS AND TRANSPORTATION COMMISSION



105 WEST CAPITOL
JEFFERSON CITY, MO 65102
1-888-ASK-MODOT (1-888-275-6636)

PLAN SHEET
SHEET 71 OF 75

Traffic Control Legend, Sign Spacing, Device Spacing, Channelizing Taper Lengths And Recommended Maximum Speed Reductions



DATE PREPARED
12/20/2024

ROUTE STATE
VAR MO

DISTRICT SHEET NO.
KC 79

COUNTY
VARIOUS

JOB NO.
JKU0014

CONTRACT ID.

PROJECT NO.

BRIDGE NO.

SIGN SPACING FOR ADVANCE SIGN SERIES (1) (2)		
PERMANENT POSTED SPEED MPH	UNDIVIDED HIGHWAYS	DIVIDED HIGHWAYS
0-35	200'	200'
40-45	350'	500'
50-55	500'	1000'
60-70	1000'	SA - 1000' SB - 1500' SC - 2640'

TAPER LENGTHS AND END TREATMENTS FOR CONCRETE BARRIER				
PERMANENT POSTED SPEED MPH	MINIMUM LANE TAPER LENGTH (3)			END TREATMENT (4)
	10'	11'	12'	
<40	160'	168'	176'	BARRIER HEIGHT TRANSITION
≥40	160'	168'	176'	APPROVED CRASH CUSHION

TAPER LENGTHS AND SPACING FOR CHANNELIZERS							
PERMANENT POSTED SPEED MPH	MINIMUM LANE TAPER LENGTH (L) (3)			MINIMUM SHOULDER TAPER LENGTH (T1) BASED ON 10' SHOULDER	BUFFER LENGTH FT	MAXIMUM CHANNELIZER SPACING	
	10'	11'	12'			THROUGH TAPER	THROUGH WORK AREA
0-35	205'	225'	245'	70'	280'	35'	40'
40-45	450'	495'	540'	150'	400'	40'	80'
50-55	550'	605'	660'	185'	560'	50'	80'
60-70	700'	770'	840'	235'	840'	60'	120'

LANE TAPER LENGTH (L)

L = W X P FOR 40 MPH OR MORE
 L = $\frac{WP^2}{60}$ FOR 35 MPH OR LESS

L = TAPER LENGTH IN FEET
 W = LATERAL SHIFT IN FEET
 P = POSTED SPEED PRIOR TO ROAD WORK IN MPH

SHOULDER TAPER LENGTH (T1)

ADJUST LENGTH ACCORDING TO SHOULDER WIDTH BASED ON TABLE RATE FOR 10' WIDE.

TRAFFIC CONTROL LEGEND

- SIGN (SINGLE SIDED)
- FLAGGER
- CHANNELIZER
- PROTECTIVE VEHICLE WITH WORK SIGN, FLASHING ARROW PANEL AND REAR-MOUNTED IMPACT ATTENUATOR UNIT.
- FLASHING ARROW PANEL
- CHANGEABLE MESSAGE BOARD
- TYPE III MOVEABLE BARRICADE

LEGEND NOTE:

THE PROTECTIVE VEHICLE SIGN SHALL BE MOUNTED AT A RECOMMENDED HEIGHT OF 48 IN. ABOVE THE ROAD SURFACE.

GENERAL NOTES:

1. SEE STANDARD PLAN 616.10 FOR DETAILS AND ITEMS NOT SHOWN.
2. EXISTING SIGNS SHALL BE COVERED DURING WORKING HOURS ONLY IF IN CONFLICT WITH TRAFFIC CONTROL PLANS.
3. NO DIRECT PAYMENT WILL BE MADE FOR RELOCATING, COVERING, UNCOVERING OR REMOVING SIGNS.
4. CONES ALLOWABLE FOR DAYTIME OPERATIONS ONLY.
5. LOCATE FLASHING ARROW PANEL AT BEGINNING OF TAPER WHEN FEASIBLE, ARROW PANELS ARE ALWAYS LOCATED BEHIND CHANNELIZERS OR CONES.

* THE SA DIMENSION IS THE DISTANCE FROM THE TRANSITION OR POINT OF RESTRICTION TO THE FIRST SIGN.

THE SB DIMENSION IS THE DISTANCE BETWEEN THE FIRST AND SECOND SIGNS.

THE SC DIMENSION IS THE DISTANCE BETWEEN THE SECOND AND THIRD SIGNS.

(THE "FIRST SIGN" IS THE SIGN IN A THREE-SIGN SERIES THAT IS CLOSEST TO THE TEMPORARY TRAFFIC CONTROL ZONE. THE "THIRD SIGN" IS THE SIGN THAT IS FURTHEST UPSTREAM FROM THE TEMPORARY TRAFFIC CONTROL ZONE)

DETAILS NOTES:

- (1) SPACING BETWEEN SIGNS AND SPACING BETWEEN LAST SIGN AND FLAGGER, BEGINNING OF TAPER, OF SIGNED CONDITION.
- (2) SPACING MAY BE ADJUSTED AS NECESSARY TO MEET FIELD CONDITIONS.
- (3) TAPER LENGTHS SHOWN INCLUDE LENGTH REQUIRED FOR LANE AND 10' SHOULDER
- (4) CONCRETE BARRIER MAY BE INSTALLED AT 8:1 FLARE RATE FROM THE SHOULDER POINT OF THE LIMITS OF THE CLEAR ZONE WHERE THE SIDE SLOPE IS 6:1 OR FLATTER

EPG TABLE 616.29 RECOMMENDED MAXIMUM SPEED REDUCTIONS

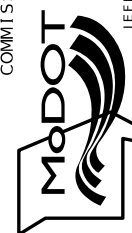
ACTIVITY (I.E. WORKERS, EQUIPMENT OR MATERIAL) LOCATION	RECOMMENDED WORK ZONE SPEED REDUCTION (WHEN APPLICABLE)
10 FT. BEYOND EDGE OF TRAVELWAY TO EDGE OF RIGHT OF WAY	NO SPEED REDUCTION
IN TRAFFIC LANE OR WITHIN 10FT. OF THE TRAFFIC LANE	10 MPH
HEAD-TO-HEAD ON MULTILANE	10 MPH
SPECIAL CIRCUMSTANCES WITHIN A TEMPORARY TRAFFIC CONTROL WORK ZONE MAY WARRANT A LOWER SPEED LIMIT THAN RECOMMENDED ABOVE. ALL SPEED LIMIT REDUCTIONS GREATER THAN 10 MPH SHALL BE DOCUMENTED, SUBMITTED TO AND APPROVED BY THE DISTRICT WORK ZONE COORDINATOR.	

DESCRIPTION

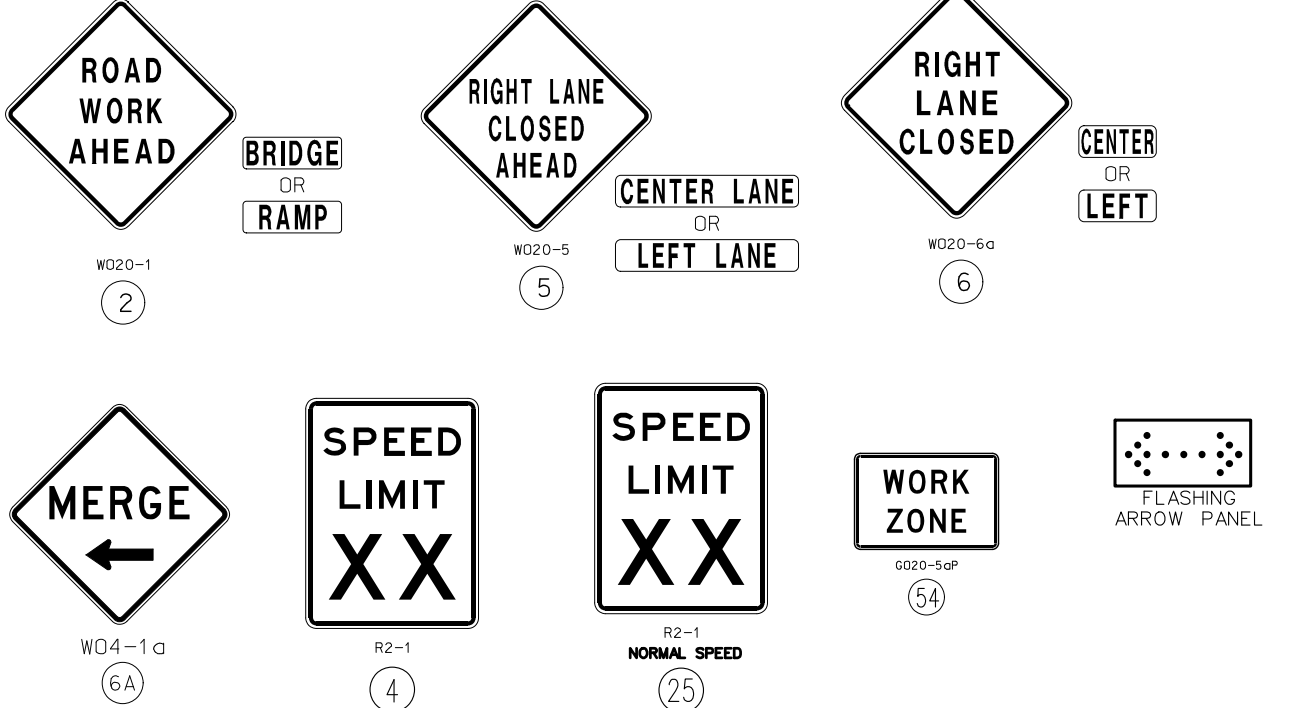
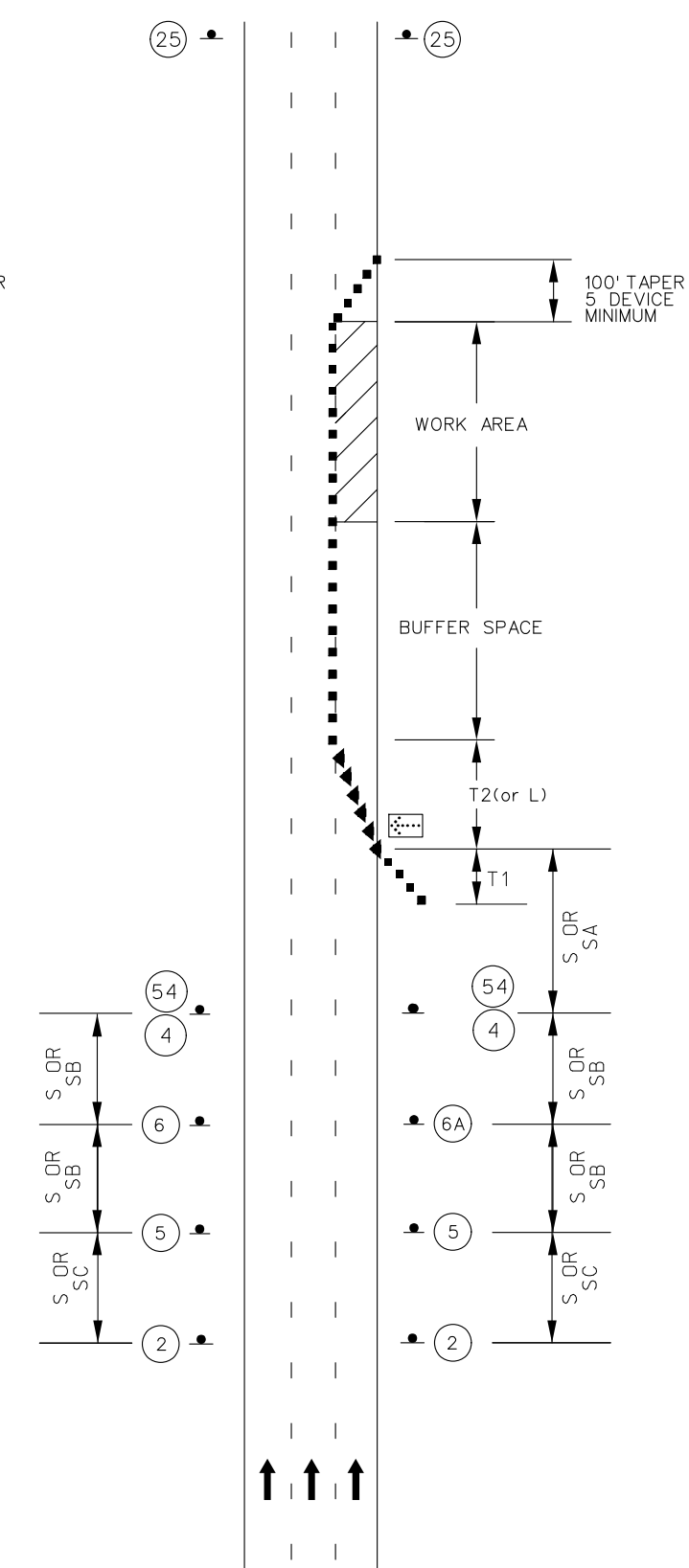
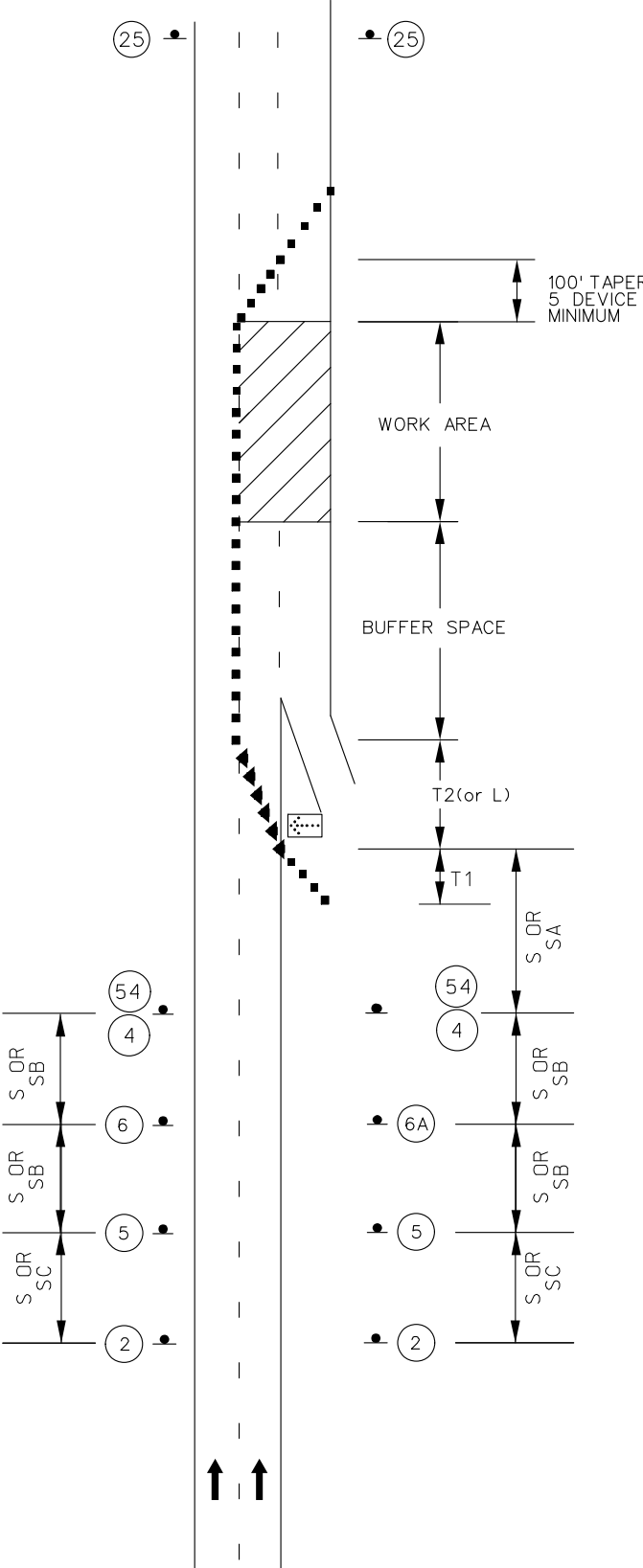
DATE

MISSOURI HIGHWAYS AND TRANSPORTATION COMMISSION

105 WEST CAPITOL JEFFERSON CITY, MO 65102
1-888-ASK-MODOT (1-888-275-6636)



TEMPORARY TRAFFIC CONTROL SHEET 1 OF 7



NOTES:

SEE TRAFFIC CONTROL SHEET 1 FOR WORK ZONE SPEED LIMIT GUIDELINES.

SEE TRAFFIC CONTROL SHEET 1 FOR SIGN SPACING, DEVICE SPACING AND CHANNELIZING TAPER LENGTHS.

A FLASHING ARROW BOARD SHALL BE USED WHEN A FREEWAY LANE IS CLOSED. WHEN MORE THAN ONE FREEWAY LANE IS CLOSED, A SEPARATE ARROW BOARD SHALL BE USED FOR EACH CLOSED LANE.

TYPICAL RIGHT LANE CLOSURE WITHIN CLOSED RAMP ENTRANCE MULTI-LANE DIVIDED HIGHWAY

TYPICAL LEFT OR RIGHT LANE CLOSURE MULTI-LANE DIVIDED HIGHWAY

SETUP
TYPE 1
SINGLE LANE
CLOSURE



STATE OF MISSOURI
THANKKAM MATHIEW
NUMBER
PE-2014000056
PROFESSIONAL ENGINEER

12:20 PM 12/20/2024
THANKKAM MATHIEW - CIVIL
MO-PE-2014000056

DATE PREPARED
12/20/2024

ROUTE VAR	STATE MO
DISTRICT KC	SHEET NO. 80

COUNTY
VARIOUS

JOB NO.
JKU0014

CONTRACT ID.

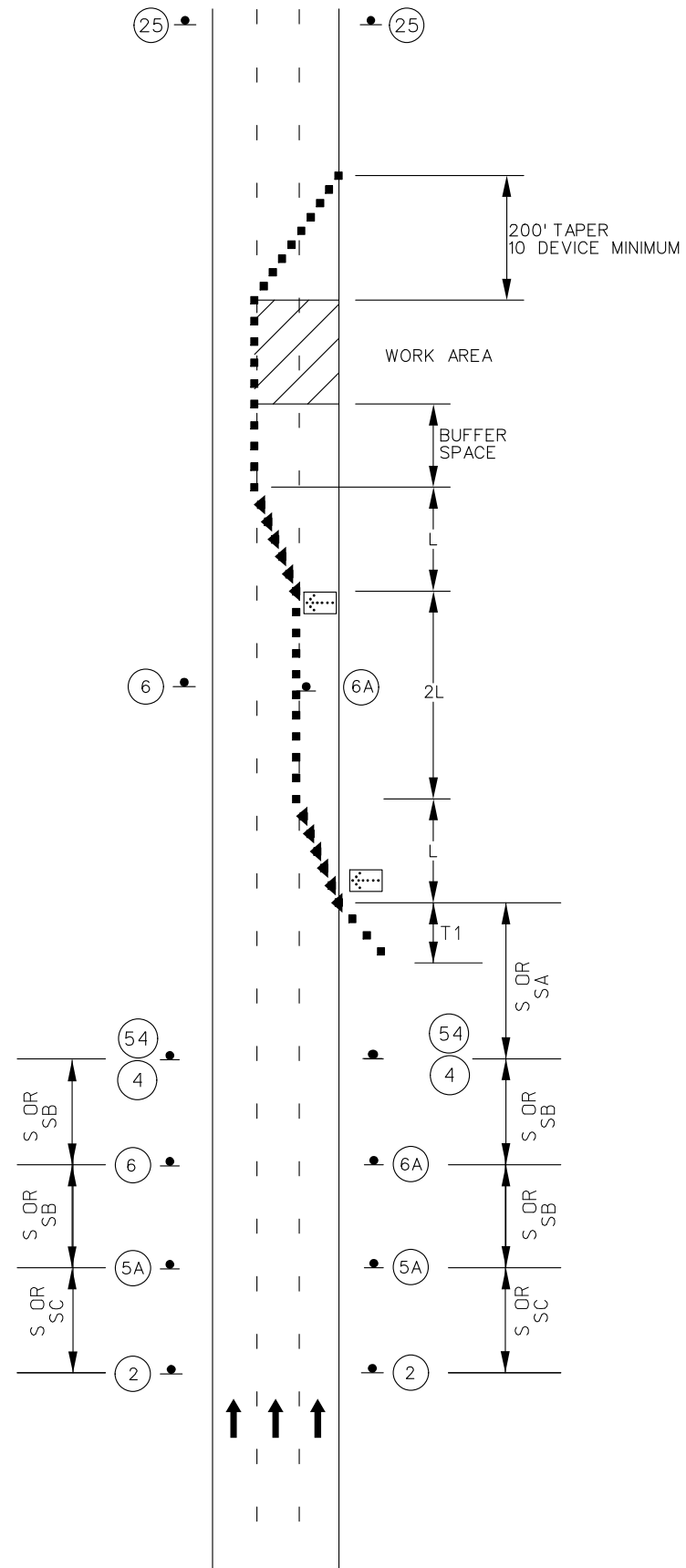
PROJECT NO.

BRIDGE NO.

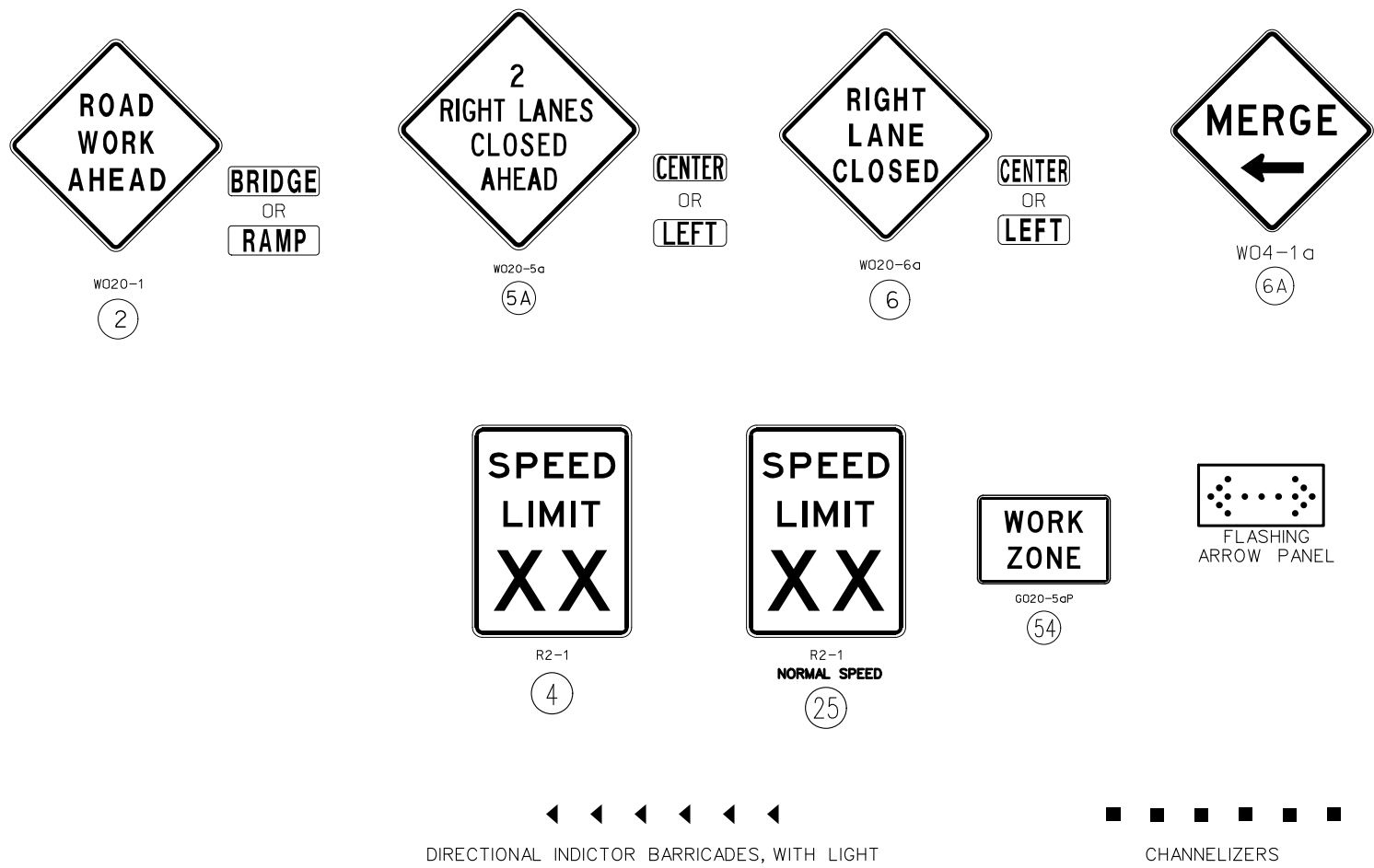
DATE	DESCRIPTION

MISSOURI HIGHWAYS AND TRANSPORTATION
COMMISSION

105 WEST CAPITOL
JEFFERSON CITY, MO 65102
1-888-ASK-MODOT (1-888-275-6636)



LANE CLOSURE TWO LANES OF MULTI-LANE DIVIDE HIGHWAY




NOTES:

SEE TRAFFIC CONTROL SHEET 1 FOR WORK ZONE SPEED LIMIT GUIDELINES.

SEE TRAFFIC CONTROL SHEET 1 FOR SIGN SPACING, DEVICE SPACING AND CHANNELIZING TAPER LENGTHS.

A FLASHING ARROW BOARD SHALL BE USED WHEN A FREEWAY LANE IS CLOSED. WHEN MORE THAN ONE FREEWAY LANE IS CLOSED, A SEPARATE ARROW BOARD SHALL BE USED FOR EACH CLOSED LANE.

SETUP TYPE 2
DOUBLE LANE CLOSURE



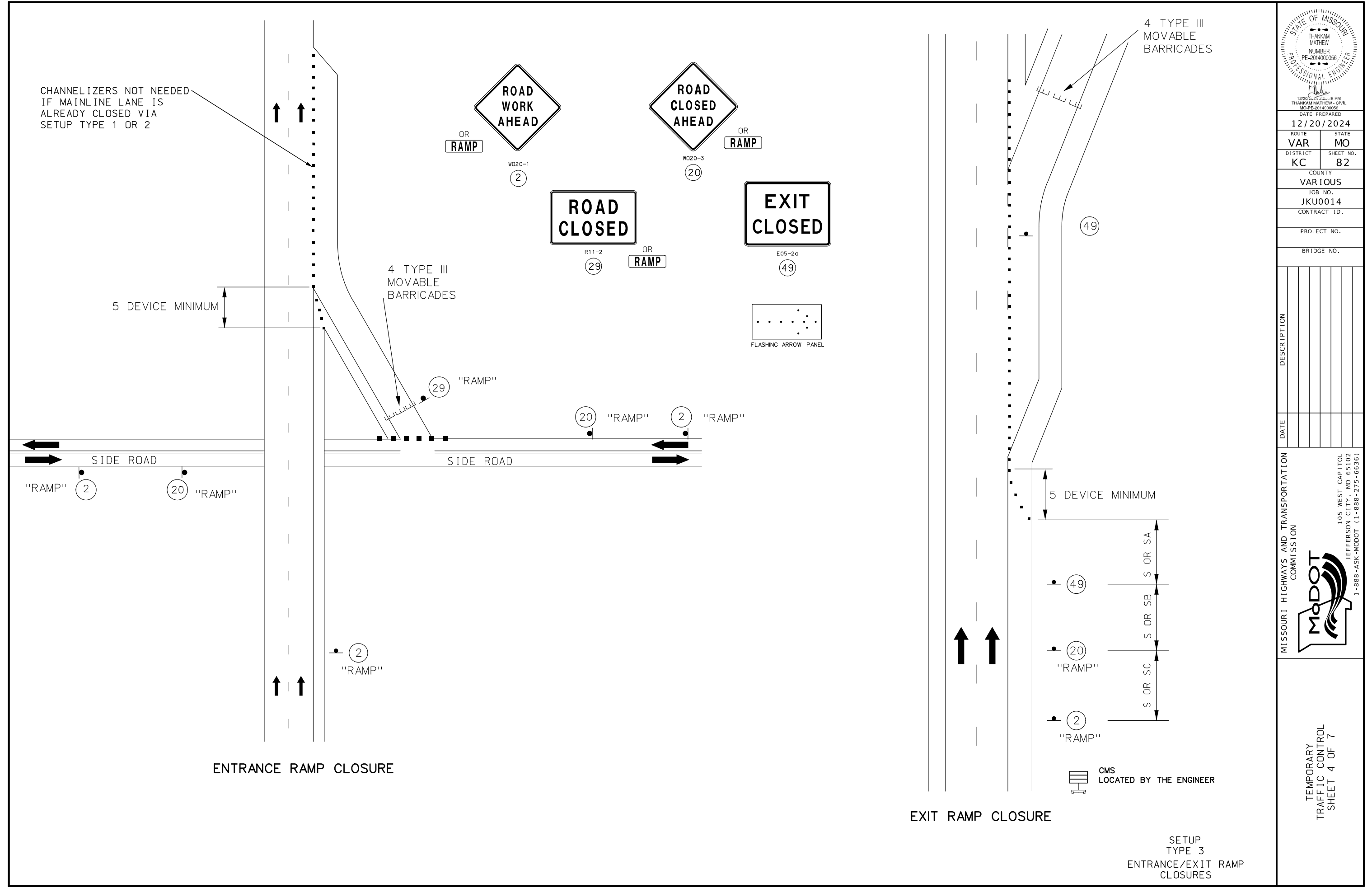
DATE PREPARED 12/20/2024	
ROUTE VAR	STATE MO
DISTRICT KC	SHEET NO. 81
COUNTY VARIOUS	
JOB NO. JKU0014	
CONTRACT ID.	
PROJECT NO.	
BRIDGE NO.	

DATE	DESCRIPTION

MISSOURI HIGHWAYS AND TRANSPORTATION COMMISSION

105 WEST CAPITOL
JEFFERSON CITY, MO 65102
1-888-ASK-MODOT (1-888-275-6636)

CHANNELIZERS NOT NEEDED
IF MAINLINE LANE IS
ALREADY CLOSED VIA
SETUP TYPE 1 OR 2



ENTRANCE RAMP CLOSURE

EXIT RAMP CLOSURE

SETUP
TYPE 3
ENTRANCE/EXIT RAMP
CLOSURES

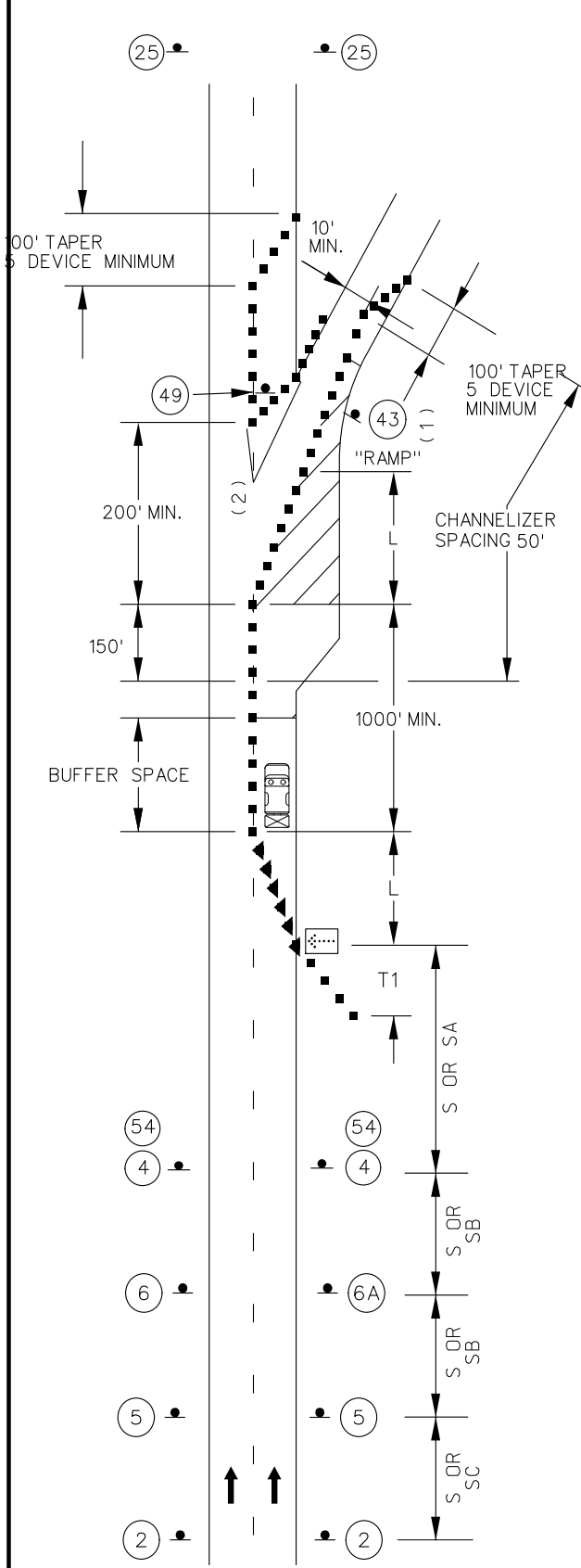


DATE PREPARED
12/20/2024
ROUTE STATE
VAR MO
DISTRICT SHEET NO.
KC 82
COUNTY
VARIOUS
JOB NO.
JKU0014
CONTRACT ID.
PROJECT NO.
BRIDGE NO.

DESCRIPTION	DATE

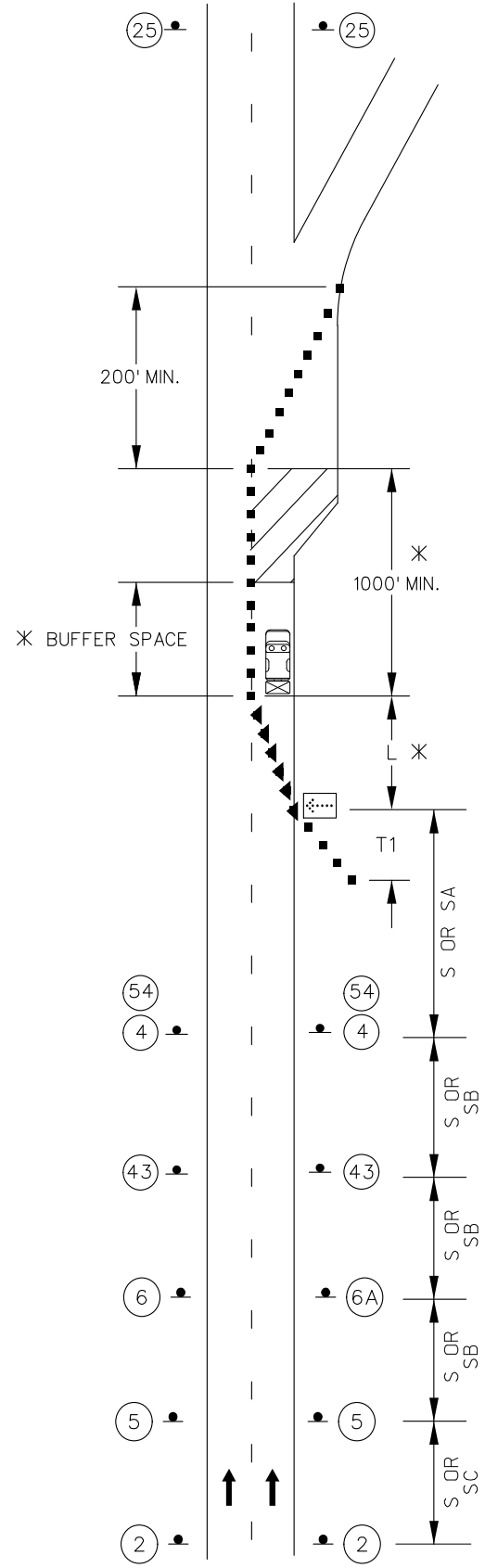
MISSOURI HIGHWAYS AND TRANSPORTATION
COMMISSION
MoDOT
105 WEST CAPITOL
JEFFERSON CITY, MO 65102
1-888-ASK-MODOT (1-888-275-6636)

TEMPORARY
TRAFFIC CONTROL
SHEET 4 OF 7




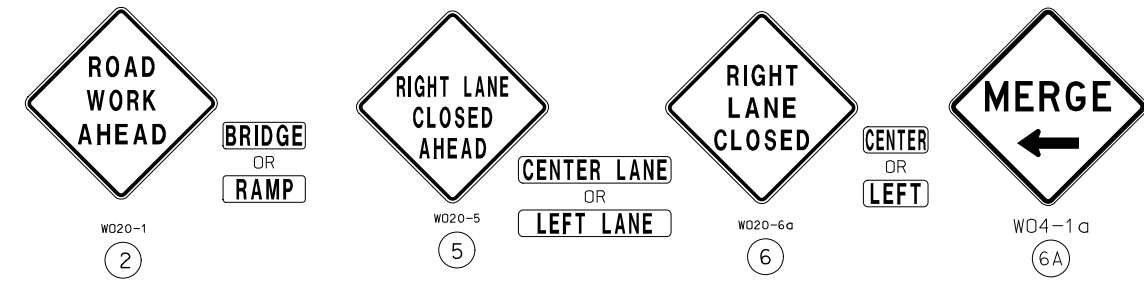
SETUP TYPE 4

LANE CLOSURE FOR WORK AT EXIT RAMP LANE AREA




SETUP TYPE 5

LANE(S) CLOSURE FOR WORK PRIOR TO EXIT RAMP LANE AREA



- NOTES:
- (1) SIGN 43 REQUIRED WHEN RAMP WIDTH IS REDUCED.
 - (2) FIVE CHANNELIZERS DEVICE MINIMUM.
- * ADJUST LENGTHS WHEN CONDITIONS REQUIRE.

SETUP TYPE 4 & 5
WORK IN VICINITY OF EXIT RAMP



DATE PREPARED
12/20/2024

ROUTE STATE
VAR MO

DISTRICT SHEET NO.
KC 83

COUNTY
VARIOUS

JOB NO.
JKU0014

CONTRACT ID.

PROJECT NO.

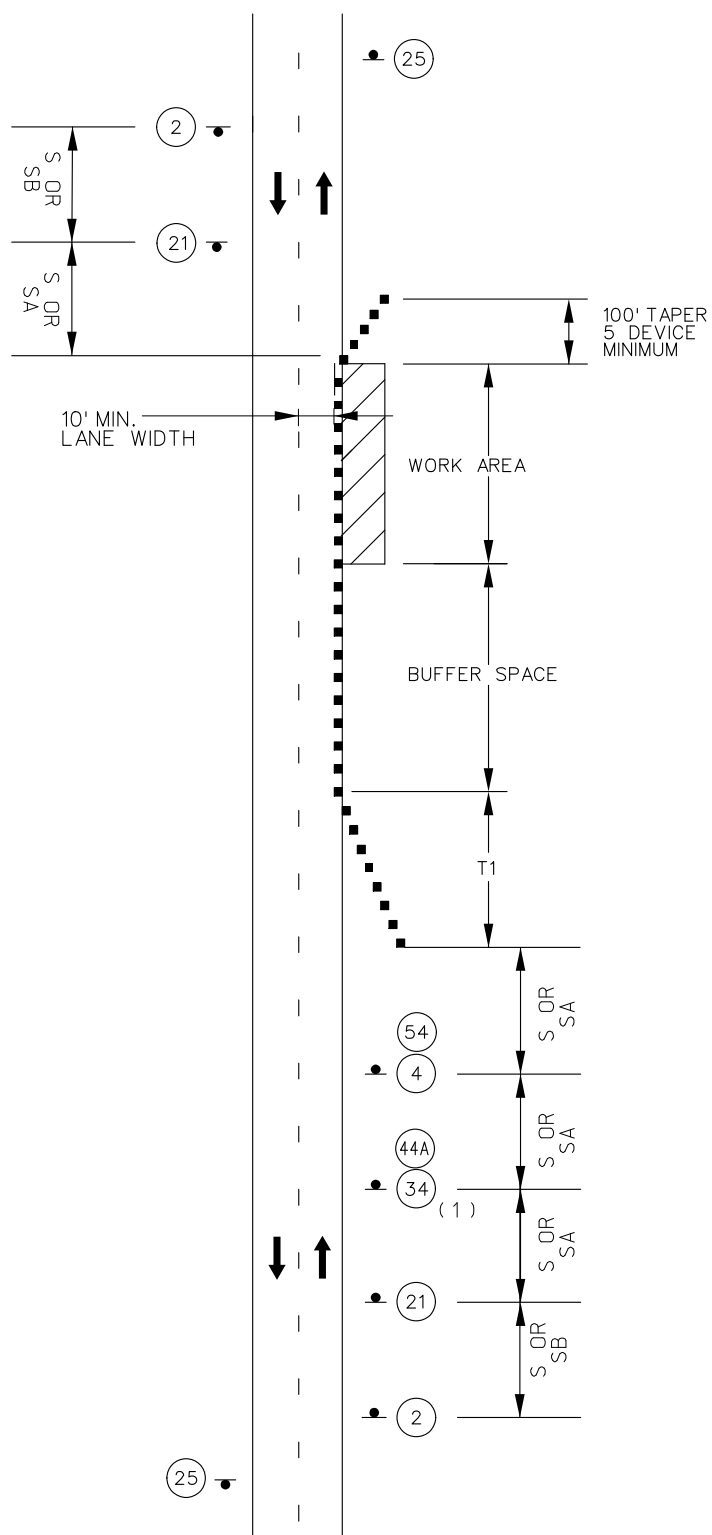
BRIDGE NO.

DESCRIPTION	DATE

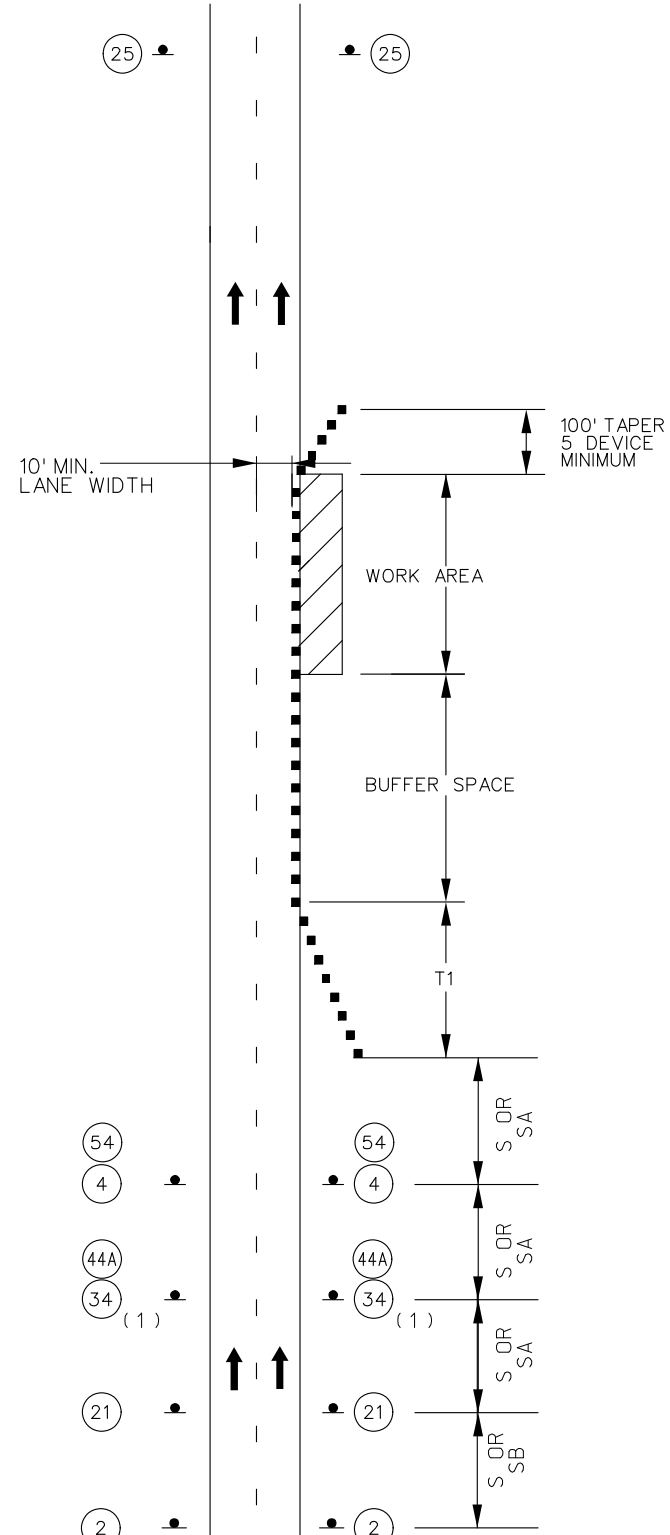
MISSOURI HIGHWAYS AND TRANSPORTATION COMMISSION

105 WEST CAPITOL
JEFFERSON CITY, MO 65102
1-888-ASK-MODOT (1-888-275-6636)

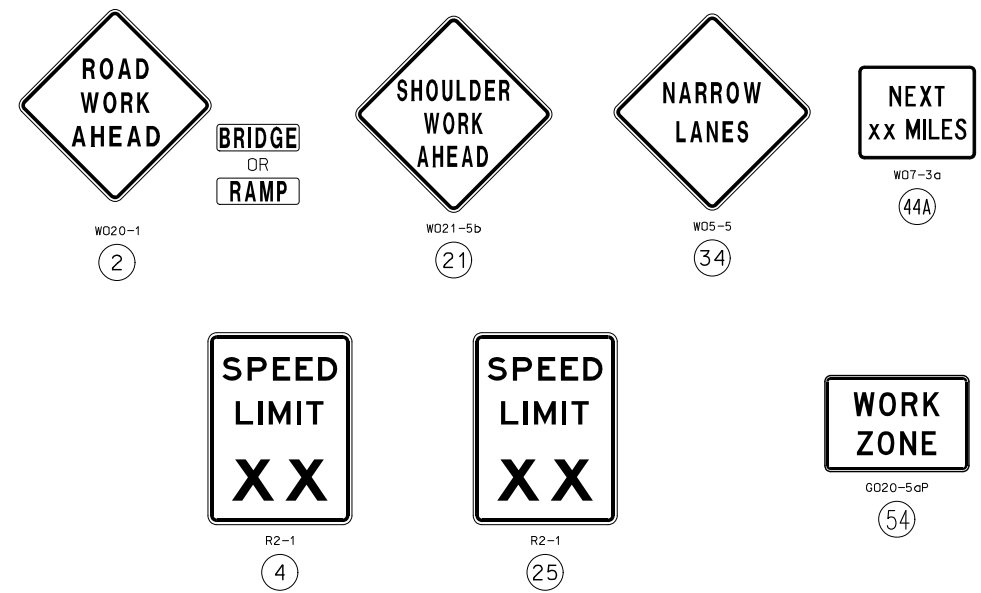
TEMPORARY TRAFFIC CONTROL SHEET 5 OF 7



TWO LANE UNDIVIDED
SHOULDER WORK
MINOR TRAVELWAY ENCROACHMENT



MULTI-LANE DIVIDED
SHOULDER WORK
MINOR TRAVELWAY ENCROACHMENT



NOTES:

- SEE TRAFFIC CONTROL SHEET 1 FOR WORKZONE SPEED LIMIT GUIDELINES.
- SEE TRAFFIC CONTROL SHEET 1 FOR SIGN SPACING, DEVICE SPACING AND CHANNELIZING TAPER LENGTHS.
- SIGN 2 NOT REQUIRED IF SHOULDER WORK IS LOCATED WITHIN THE LIMITS OF AN ACTIVITY AREA WHERE ANOTHER SIGN 2 IS ALREADY USED.
- THE PROTECTIVE VEHICLE MAY BE OMITTED IF A TAPER AND CHANNELIZING DEVICES ARE USED.
- VEHICLE-MOUNTED SIGNS SHALL BE MOUNTED IN A MANNER SUCH THAT THEY ARE NOT OBSCURED BY EQUIPMENT OR SUPPLIES. SIGN LEGEND ON VEHICLE-MOUNTED SIGNS SHALL BE COVERED OR TURNED FROM VIEW WHEN WORK IS NOT IN PROGRESS.
- VEHICLE HAZARD WARNING SIGNALS SHALL NOT BE USED INSTEAD OF THE VEHICLE'S HIGH-INTENSITY ROTATING FLASHING, FLASHING, OSCILLATING, OR STROBE LIGHTS.
- SHADOW AND WORK VEHICLES SHALL DISPLAY HIGH-DENSITY ROTATING, FLASHING, OSCILLATING, OR STROBE LIGHTS.
- (1). SIGN 44A NOT REQUIRED FOR NARROW LANE SECTIONS LESS THAN ONE MILE.

SETUP TYPE 6
SHOULDER WORK
MINOR ENCROACHMENT

STATE OF MISSOURI
THANKAM MATHIEW
PROFESSIONAL ENGINEER
NUMBER PE-2014000056
12/20/2024 2:56:24 PM
THANKAM MATHIEW - CIVIL
MO-PE-2014000056

DATE PREPARED: 12/20/2024

ROUTE: VAR STATE: MO

DISTRICT: KC SHEET NO.: 84

COUNTY: VARIOUS

JOB NO.: JKU0014

CONTRACT ID.

PROJECT NO.

BRIDGE NO.

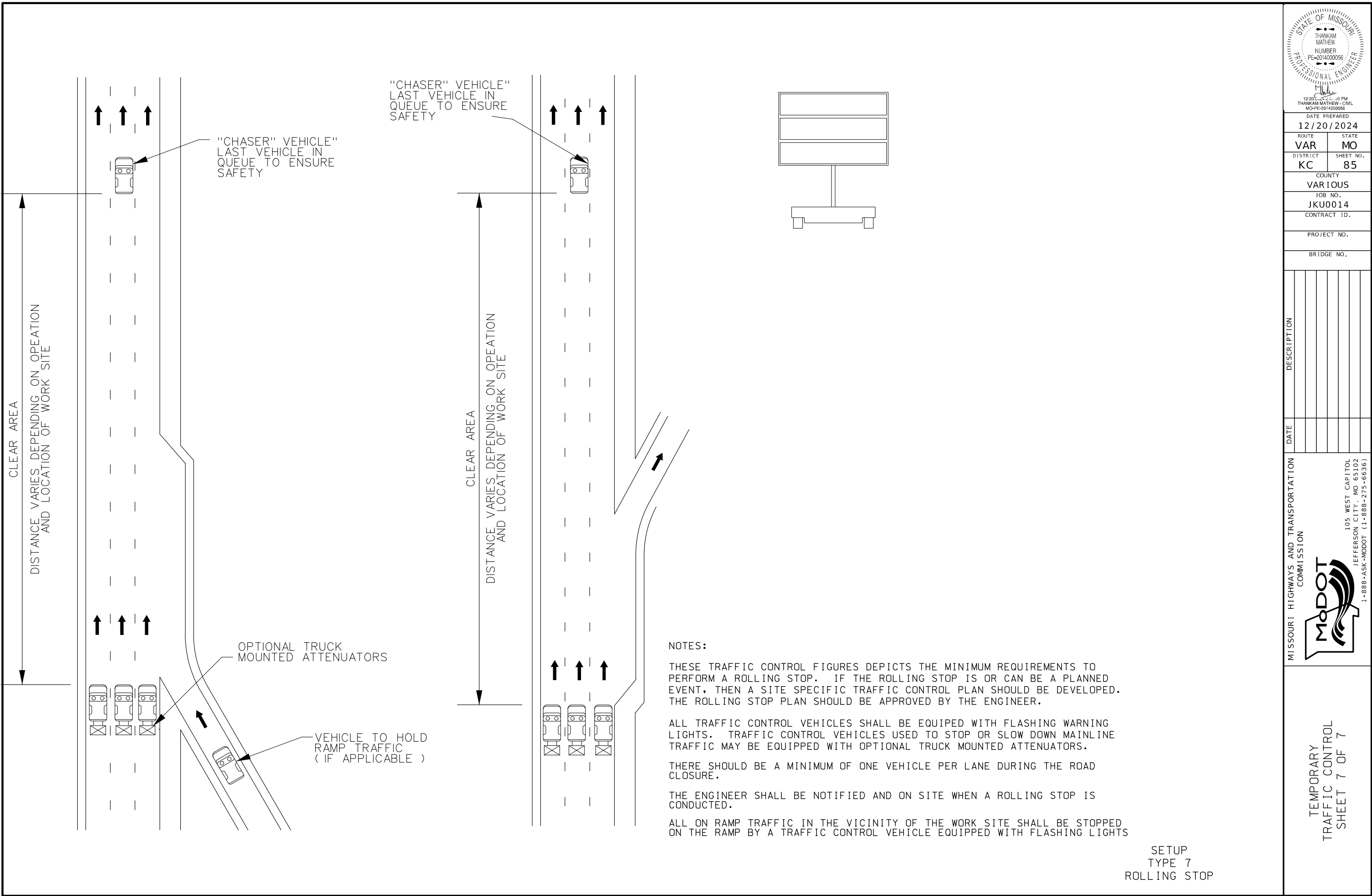
DATE	DESCRIPTION

MISSOURI HIGHWAYS AND TRANSPORTATION COMMISSION

105 WEST CAPITOL
JEFFERSON CITY, MO 65102
1-888-ASK-MODOT (1-888-275-6636)

MoDOT

TEMPORARY TRAFFIC CONTROL SHEET 6 OF 7



NOTES:

THESE TRAFFIC CONTROL FIGURES DEPICTS THE MINIMUM REQUIREMENTS TO PERFORM A ROLLING STOP. IF THE ROLLING STOP IS OR CAN BE A PLANNED EVENT, THEN A SITE SPECIFIC TRAFFIC CONTROL PLAN SHOULD BE DEVELOPED. THE ROLLING STOP PLAN SHOULD BE APPROVED BY THE ENGINEER.


ALL TRAFFIC CONTROL VEHICLES SHALL BE EQUIPPED WITH FLASHING WARNING LIGHTS. TRAFFIC CONTROL VEHICLES USED TO STOP OR SLOW DOWN MAINLINE TRAFFIC MAY BE EQUIPPED WITH OPTIONAL TRUCK MOUNTED ATTENUATORS.

THERE SHOULD BE A MINIMUM OF ONE VEHICLE PER LANE DURING THE ROAD CLOSURE.

THE ENGINEER SHALL BE NOTIFIED AND ON SITE WHEN A ROLLING STOP IS CONDUCTED.

ALL ON RAMP TRAFFIC IN THE VICINITY OF THE WORK SITE SHALL BE STOPPED ON THE RAMP BY A TRAFFIC CONTROL VEHICLE EQUIPPED WITH FLASHING LIGHTS

SETUP
TYPE 7
ROLLING STOP



DATE PREPARED
12/20/2024

ROUTE STATE
VAR MO

DISTRICT SHEET NO.
KC 85

COUNTY
VARIOUS

JOB NO.
JKU0014

CONTRACT ID.

PROJECT NO.

BRIDGE NO.

DATE	DESCRIPTION

MISSOURI HIGHWAYS AND TRANSPORTATION COMMISSION

105 WEST CAPITOL
JEFFERSON CITY, MO 65102
1-888-ASK-MODOT (1-888-275-6636)

TEMPORARY TRAFFIC CONTROL SHEET 7 OF 7



E-1-SP ST-STRUCTURAL:
6.000" Radius, 2.000" Border, White on, Green;
"EXIT", E Mod: "13", E Mod;
E-1-1 ST-STRUCTURAL:
9.000" Radius, 2.000" Border, White on, Green;
"KCI", E Mod: "Airport", E Mod: "4", E Mod: "1/2", E Mod: "MILES", E Mod;
Table of letter and object lifts

E	14.500	X	24.000	I	34.750	T	38.750	I	61.250	3	69.500
K	48.250	C	80.625								
A	22.125	42.375	51.500	63.000	76.625	82.125	101.875				
4	15.500	37.375	73.250	85.000	89.625	99.000	108.500				

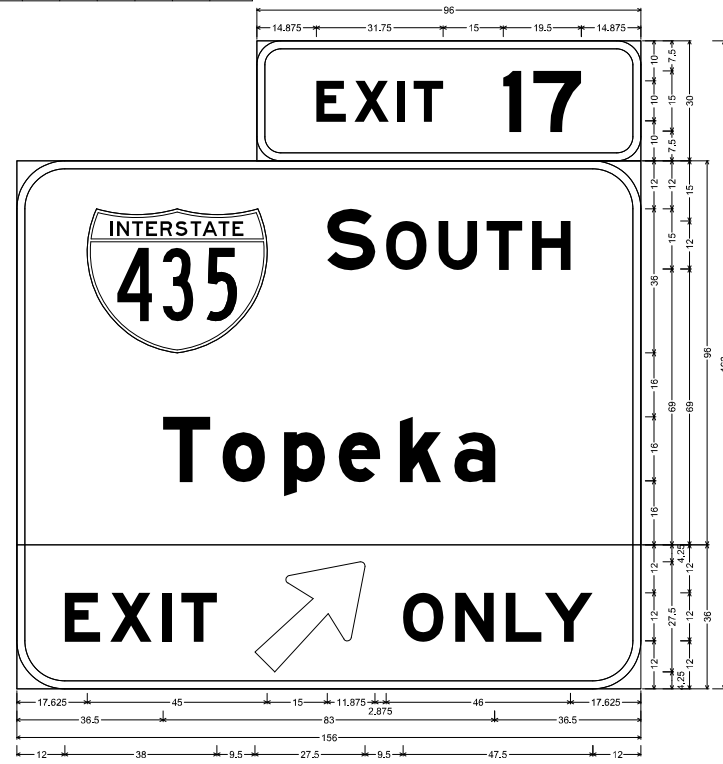
SIGN NO.	01A, 01B
LOG MILE	106.224
ROUTE	SB I-29



E-1-1 ST-STRUCTURAL:
12.000" Radius, 2.000" Border, White on, Green;
"SOUTH", E Mod: Interstate 29 18.000" C; "EAST", E Mod: Interstate 435 18.000" B; "Kansas City", E Mod: "St Louis", E Mod;
Table of letter and object lifts

S	32.125	O	46.875	T	60.000	H	83.375	E	126.125	A	139.000	S	153.500	T	165.625
17.500	71.500	127.750													
K	20.375	36.625	52.875	67.625	81.250	95.875	122.000	140.000	147.500	158.750					
43.750	59.875	83.875	99.000	114.375	130.625	138.125									

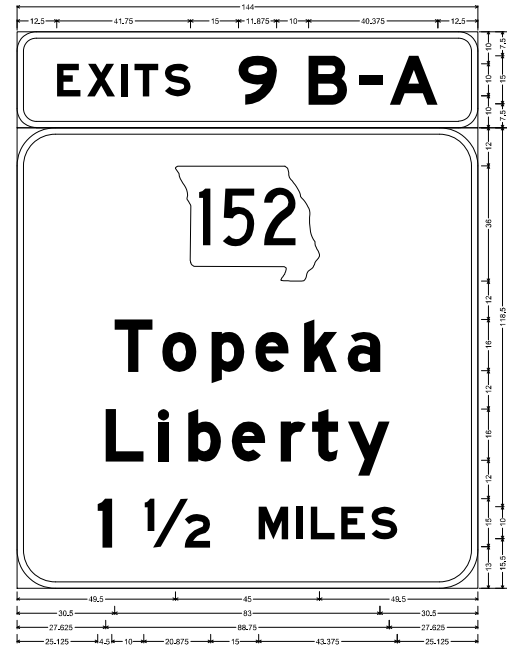
SIGN NO.	01C
LOG MILE	106.224
ROUTE	SB I-29



E-1-SP ST-STRUCTURAL:
6.000" Radius, 2.000" Border, White on, Green;
"EXIT", E Mod: "17", E Mod;
E-1-1 ST-STRUCTURAL:
12.000" Radius, 2.000" Border, White on, Green;
Interstate 435 18.000" B; "SOUTH", E Mod: "Topeka", E Mod;
ST-STRUCTURAL FLUORESCENT:
12.000" Radius, 2.000" Border, Black on, Yellow;
"EXIT", E Mod: Arrow 160 - 35.000" 45"; "ONLY", E Mod;
Table of letter and object lifts

E	74.875	X	84.375	I	95.125	T	99.125	I	121.625	7	129.125
S	17.625	77.625	92.375	105.375	117.500	128.875					
T	36.500	51.375	66.875	80.500	95.750	109.375					
E	12.000	23.375	36.250	41.125	50.500	59.500	109.625	122.250	132.000		


SIGN NO.	01D, 01E
LOG MILE	106.224
ROUTE	SB I-29



E-1-SP ST-STRUCTURAL:
6.000" Radius, 2.000" Border, White on, Green;
"EXITS", E Mod: "9 B-A", E Mod;
E-1-1 ST-STRUCTURAL:
12.000" Radius, 2.000" Border, White on, Green;
State Highway 152 18.000" C; "Topeka", E Mod: "Liberty", E Mod: "1", E Mod: "1/2", E Mod;
"MILES", E Mod;
Table of letter and object lifts

E	12.500	X	22.000	I	32.750	T	36.750	I	61.250	9	69.500
36.250	49.375	60.875	74.500	89.750	101.375						
L	27.825	44.375	53.500	61.125	62.375	92.250	103.375				
125.125	139.625	155.500	171.375	179.875	191.375	198.875					

SIGN NO.	02A, 02B
LOG MILE	113.409
ROUTE	I-29 SB



DATE PREPARED: 12/20/2024
ROUTE: VAR STATE: MO
DISTRICT: KC SHEET NO.: 86
COUNTY: VARIOUS
JOB NO.: JKU0014
CONTRACT ID:
PROJECT NO.:
BRIDGE NO.:

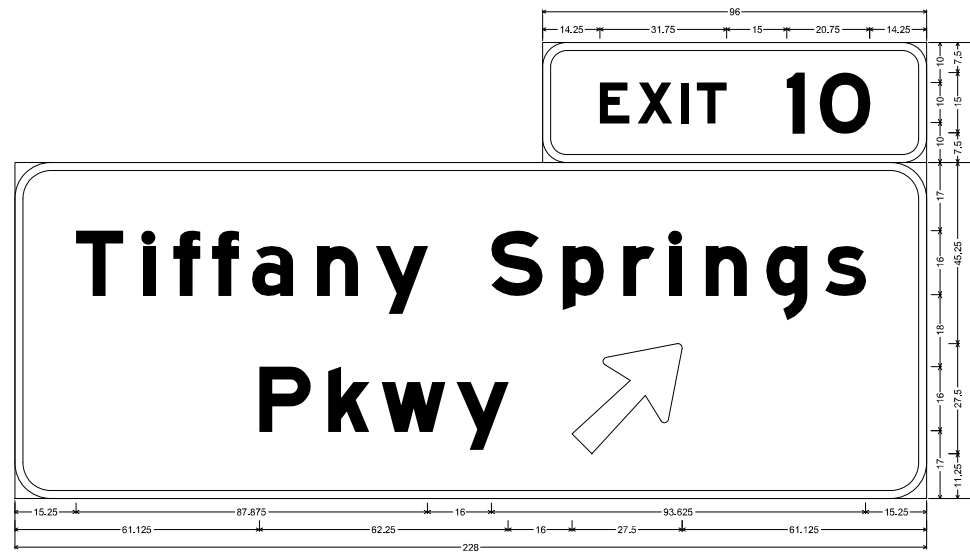
DESCRIPTION	DATE

MISSOURI HIGHWAYS AND TRANSPORTATION COMMISSION



105 WEST CAPITOL
JEFFERSON CITY, MO 65102
1-888-ASK-MODOT (1-888-275-6636)

SIGNING DETAIL SHEET 1 OF 32

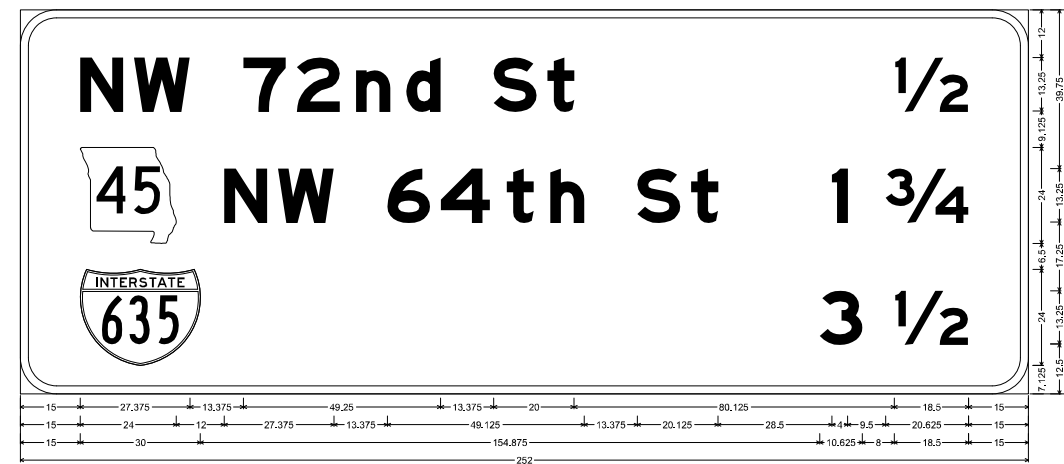


E1-6P ST-STRUCTURAL:
 6.000" Radius, 2.000" Border, White on, Green;
 "EXIT", E Mod: "10", E Mod;
 E1-1 ST-STRUCTURAL:
 9.000" Radius, 2.000" Border, White on, Green;
 "Tiffany Springs", E Mod: "Pkwy", E Mod: Arrow 160 - 35,000" 45;

Table of letter and object lefts

E	X	I	T	O
14.250	23.750	34.500	38.625	61.000
68.250				
71.250	75.375	79.500	83.625	87.750
90.250	94.375	98.500	102.625	106.750
119.125	123.250	127.375	131.500	135.625
163.625	167.750	171.875	176.000	180.125
202.625				

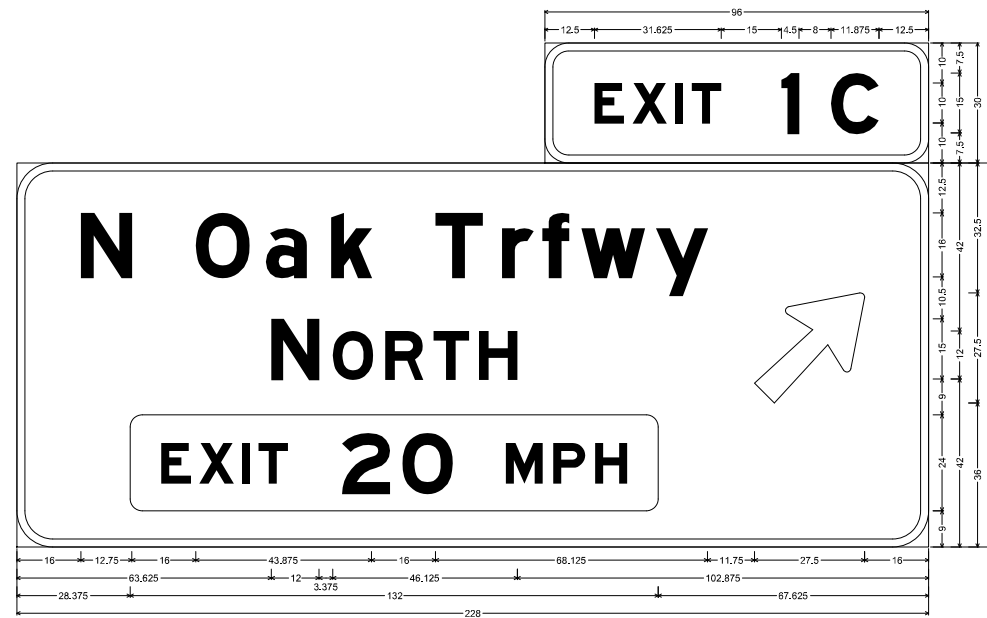
SIGN NO.	02C, 02D
LOG MILE	113.409
ROUTE	1-29 SB



E5-1 ST-STRUCTURAL:
 9.000" Radius, 2.000" Border, White on, Green;
 "NW 72nd St", E Mod: "1/2", E Mod; State Highway 45 M1-6a 12,000" C; "NW 64th St", E Mod: "1", E Mod: "1 3/4", E Mod; Interstate 635 12,000" B; "3", E Mod: "3/2", E Mod;
 Table of letter and object lefts

N	W	7	2	n	d	S	t	1/2
15.000	28.375	55.750	69.125	83.875	96.500	118.375	131.750	218.500
239.875								
243.875	247.875	251.875	255.875	259.875	263.875	267.875	271.875	275.875
290.875	294.875	298.875	302.875	306.875	310.875	314.875	318.875	322.875
363.875	367.875	371.875	375.875	379.875	383.875	387.875	391.875	395.875
436.875	440.875	444.875	448.875	452.875	456.875	460.875	464.875	468.875
491.875	495.875	499.875	503.875	507.875	511.875	515.875	519.875	523.875
576.875	580.875	584.875	588.875	592.875	596.875	600.875	604.875	608.875
683.875	687.875	691.875	695.875	699.875	703.875	707.875	711.875	715.875

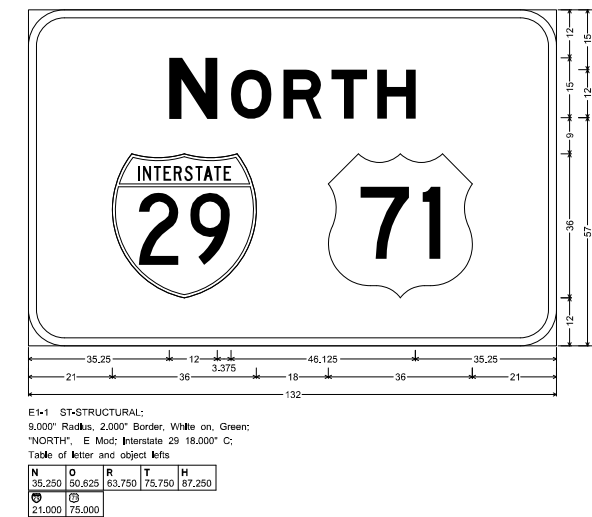
SIGN NO.	03
LOG MILE	116.579
ROUTE	1-29 SB



E1-6P ST-STRUCTURAL:
 6.000" Radius, 2.000" Border, White on, Green;
 "EXIT", E Mod: "1 C", E Mod;
 E1-1 ST-STRUCTURAL:
 9.000" Radius, 2.000" Border, White on, Green;
 "N Oak Trfwy", E Mod: "NORTH", E Mod; Rounded Rectangle 3,000" Radius Yellow;
 Arrow 160 - 35,000" 45; " ", E Mod;
 Table of letter and object lefts

E	X	I	T	I	C
12.500	21.875	32.625	36.750	59.125	71.625
71.625					
75.625	79.625	83.625	87.625	91.625	95.625
104.625	108.625	112.625	116.625	120.625	124.625
141.625	145.625	149.625	153.625	157.625	161.625
198.625	202.625	206.625	210.625	214.625	218.625
278.625	282.625	286.625	290.625	294.625	298.625


SIGN NO.	04A, 04B
LOG MILE	122.708
ROUTE	1-29 SB



E1-1 ST-STRUCTURAL:
 9.000" Radius, 2.000" Border, White on, Green;
 "NORTH", E Mod; Interstate 29 18,000" C;
 Table of letter and object lefts

N	O	R	T	H
35.250	50.625	63.750	75.750	87.250
91.250				
95.250	99.250	103.250	107.250	111.250
121.000	125.000	129.000	133.000	137.000

SIGN NO.	05A
LOG MILE	4.782
ROUTE	1-29 NB

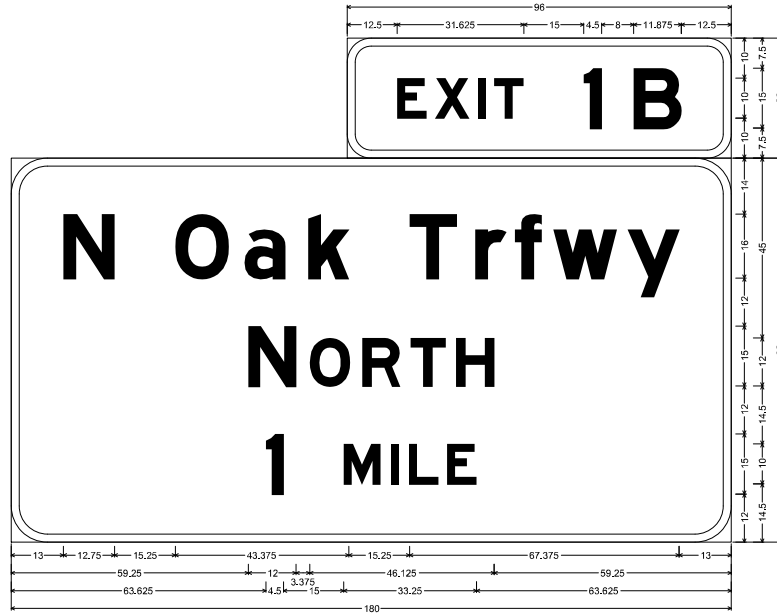


DATE PREPARED
 12/20/2024
 ROUTE STATE
 VAR MO
 DISTRICT SHEET NO.
 KC 87
 COUNTY
 VARIOUS
 JOB NO.
 JKU0014
 CONTRACT ID.
 PROJECT NO.
 BRIDGE NO.

DESCRIPTION	
DATE	

MISSOURI HIGHWAYS AND TRANSPORTATION COMMISSION
 105 WEST CAPITOL JEFFERSON CITY, MO 65102
 1-888-ASK-MODOT (1-888-275-6636)
 MoDOT

SIGNING DETAIL
 SHEET 2 OF 32
 D-31



E1-5P ST-STRUCTURAL:
6.000" Radius, 2.000" Border, White on, Green;
"EXIT", E Mod; "1 B", E Mod;

E1-1 ST-STRUCTURAL:
9.000" Radius, 2.000" Border, White on, Green;
"N Oak Trfwy", E Mod; 95% spacing; "NORTH", E Mod; "1", E Mod; "MILE", E Mod;

Table of letter and object lefts

E	X	I	T	1	B
12.500	21.875	32.625	38.750	59.125	71.625
N	O	a	k	T	r
13.000	41.000	58.250	74.250	99.625	116.000
N	O	R	T	H	
39.250	74.625	87.750	99.750	111.250	
1	M	I	L	E	
63.625	83.125	94.875	99.500	108.875	

SIGN NO.	05B_05C
LOG MILE	4.782
ROUTE	1-29 NB

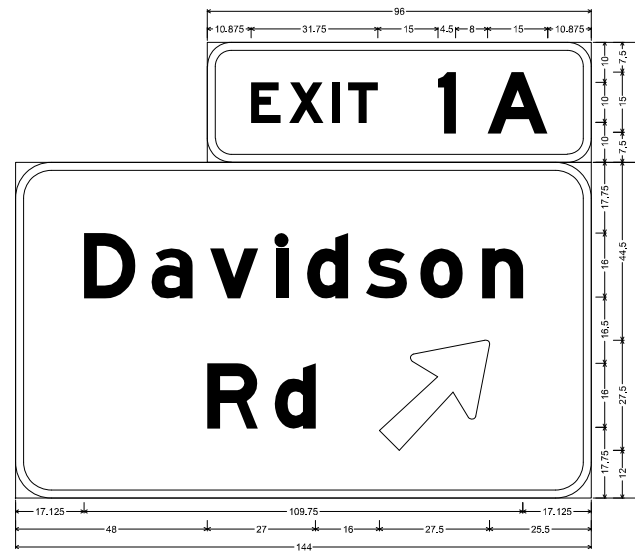
SIGN NO.	06
LOG MILE	5.6
ROUTE	1-29 NB



E4-3 ST-STRUCTURAL:
6.000" Radius, 2.000" Border, White on, Green;
"Gladstone", E Mod; "EXIT", E Mod; "1 B", E Mod;

Table of letter and object lefts

G	L	a	d	s	t	o	n	e
15.500	30.500	37.125	49.625	61.875	72.875	82.875	95.375	108.000
E	X	I	T	1	B			
30.500	39.875	50.625	54.750	77.125	88.625			




E1-6P ST-STRUCTURAL:
6.000" Radius, 2.000" Border, White on, Green;
"EXIT", E Mod; "1 A", E Mod;

E1-1 ST-STRUCTURAL:
9.000" Radius, 2.000" Border, White on, Green;
"Davidson", E Mod; "Rd", E Mod; Arrow 180 + 35.000" 45";

Table of letter and object lefts

E	X	I	T	1	A
10.875	20.375	31.125	35.250	57.625	70.125
D	a	v	i	d	s
17.125	34.000	48.625	65.000	73.000	87.625
R	d				
48.000	64.875	91.000			



E1-5bP ST-STRUCTURAL:
6.000" Radius, 2.000" Border, White on, Green;
Rounded Rectangle; 1.500" Radius; Yellow;
" ", E Mod; "EXIT 3 B", E Mod;


E1-1 ST-STRUCTURAL:
9.000" Radius, 2.000" Border, White on, Green;
Interstate 635 18.000" B: "2 1/4", E Mod; "MILES", E Mod;

Table of letter and object lefts

E	X	I	T	3	B	
22.000	31.375	42.125	46.250	68.625	88.625	
635						
37.500						
2	1/4	M	I	L	E	S
11.000	32.000	65.625	77.500	82.000	91.500	101.000

SIGN NO.	05D_05E
LOG MILE	4.782
ROUTE	1-29 NB

SIGN NO.	08A_08B
LOG MILE	5.858
ROUTE	1-29 NB



DATE PREPARED
12/20/2024

ROUTE STATE
VAR MO

DISTRICT SHEET NO.
KC 88

COUNTY
VARIOUS

JOB NO.
JKU0014

CONTRACT ID.

PROJECT NO.

BRIDGE NO.

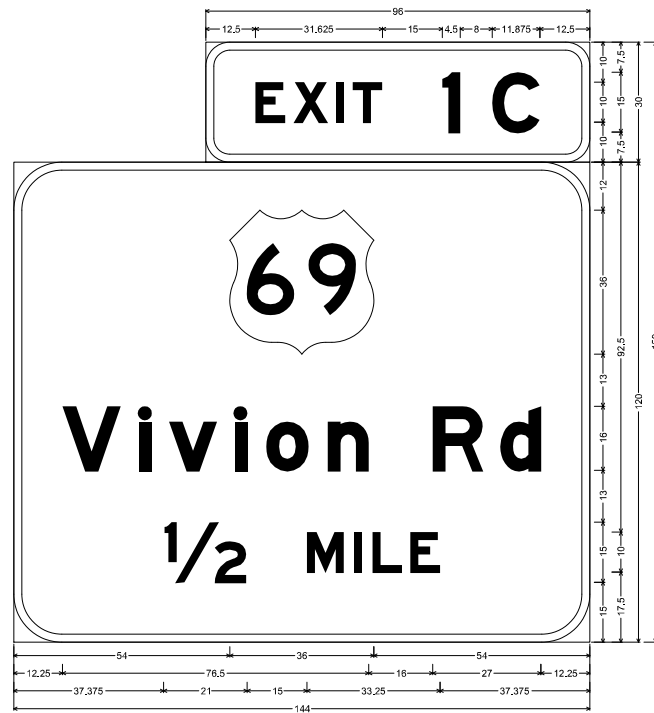
DESCRIPTION	DATE

MISSOURI HIGHWAYS AND TRANSPORTATION COMMISSION

MoDOT

105 WEST CAPITOL
JEFFERSON CITY, MO 65102
1-888-ASK-MODOT (1-888-275-6636)

SIGNING DETAIL
SHEET 3 OF 32



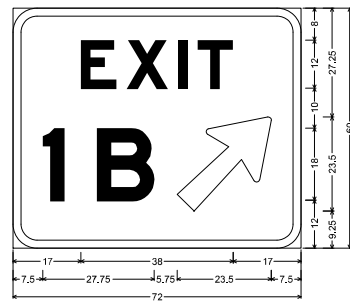
E1-5P ST-STRUCTURAL:
6.000" Radius, 2.000" Border, White on Green;
"EXIT", E Mod: "1 C", E Mod:

E1-1 ST-STRUCTURAL:
12.000" Radius, 2.000" Border, White on Green;
"Vivion Rd", E Mod: "1/2", E Mod: "MLE", E Mod:
Table of letter and object lefts

E	X	I	T	C			
60.500	69.875	60.625	64.750	119.625			
6							
54.000							
V	I	V	I	O	N	R	D
12.250	31.250	38.750	55.250	63.125	78.500	104.750	121.625
1/2	M	I	L	E			
37.375	73.375	85.125	89.625	99.125			

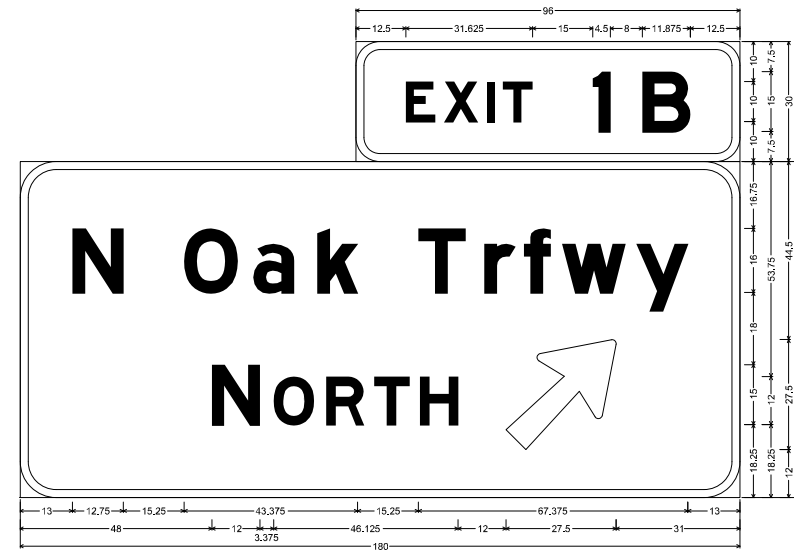
SIGN NO.	08C_08D
LOG MILE	5.858
ROUTE	1-29 NB

SIGN NO.	08A-a
LOG MILE	5.914
ROUTE	1-29 NB



E1-5P ST-STRUCTURAL:
6.000" Radius, 2.000" Border, White on Green;
"EXIT", E Mod: "1B", E Mod: Arrow 133 + 30.000" 45";
Table of letter and object lefts

E	X	I	T
17.000	28.375	41.250	46.125
1	B		
7.500	20.875	41.000	



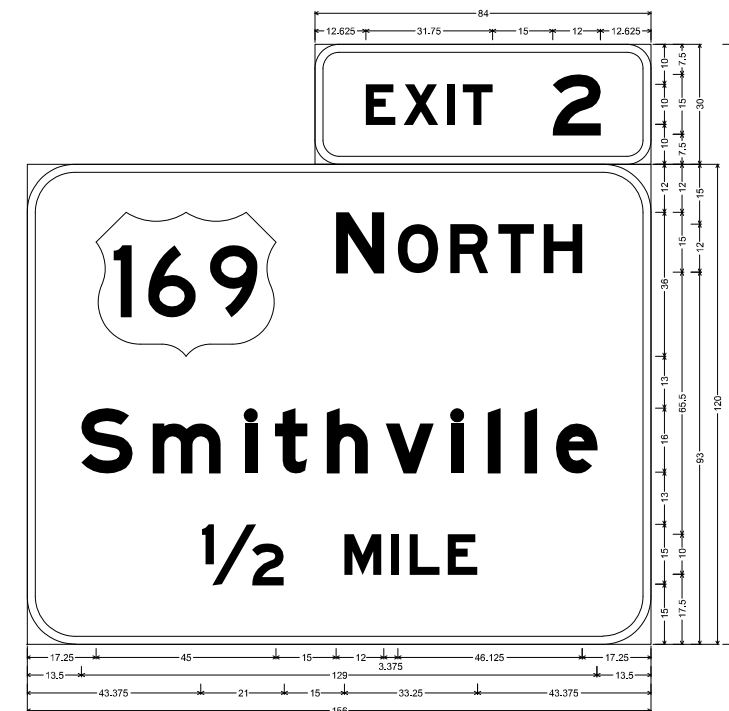
E1-5P ST-STRUCTURAL:
6.000" Radius, 2.000" Border, White on Green;
"EXIT", E Mod: "1 B", E Mod:

E1-1 ST-STRUCTURAL:
9.000" Radius, 2.000" Border, White on Green;
"N Oak Trfwy", E Mod 95% spacing: " ", E Mod: "NORTH", E Mod: Arrow 160 + 35.000" 45";
Table of letter and object lefts

E	X	I	T	B		
12.500	21.875	32.625	38.750	59.125		
N	O	A	T	R	W	V
13.000	41.000	58.250	74.250	99.625	116.000	128.000
N	O	R	T	H	A	
48.000	63.375	76.500	88.500	99.875	121.500	

SIGN NO.	08E_08F
LOG MILE	5.858
ROUTE	1-29 NB


SIGN NO.	08B-a_08B-b
LOG MILE	6.239
ROUTE	1-29 NB



E1-5P ST-STRUCTURAL:
6.000" Radius, 2.000" Border, White on Green;
"EXIT", E Mod: "2", E Mod:

E1-1 ST-STRUCTURAL:
12.000" Radius, 2.000" Border, White on Green;
"NORTH", E Mod: "Smithville", E Mod: "1/2", E Mod: "MLE", E Mod:
Table of letter and object lefts

E	X	I	T	S				
84.625	94.125	104.875	109.000	131.375				
N	O	R	T	H				
17.250	77.250	92.625	105.750	117.750				
S	M	I	T	H	V	E	L	E
13.500	31.500	54.500	62.000	75.000	89.625	106.125	115.250	124.375
1/2	M	I	L	E				
43.375	79.375	91.125	95.625	105.125				



DATE PREPARED
12/20/2024

ROUTE STATE
VAR MO

DISTRICT SHEET NO.
KC 89

COUNTY
VARIOUS

JOB NO.
JKU0014

CONTRACT ID.

PROJECT NO.

BRIDGE NO.

DESCRIPTION

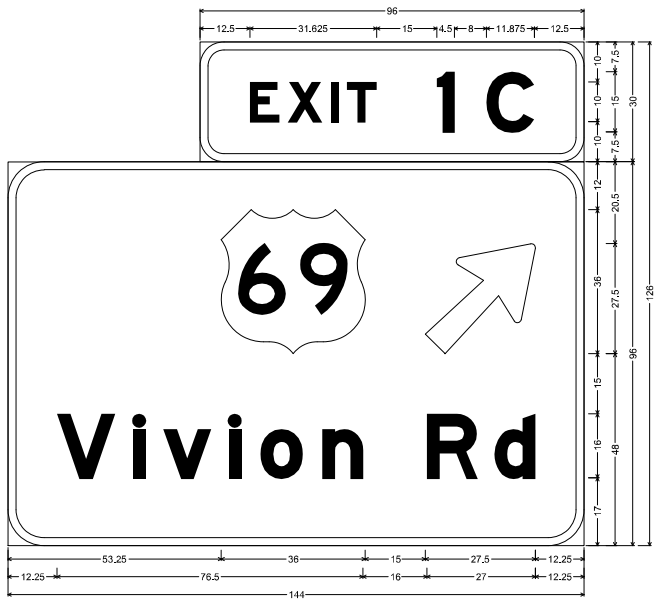
DATE

MISSOURI HIGHWAYS AND TRANSPORTATION COMMISSION

105 WEST CAPITOL JEFFERSON CITY, MO 65102
1-888-ASK-MODOT (1-888-275-6636)



SIGNING DETAIL
SHEET 4 OF 32



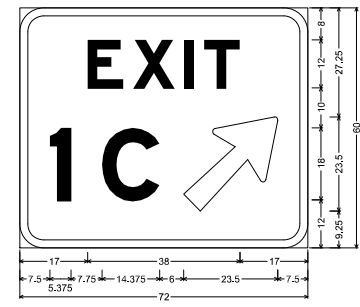
E1-5P ST-STRUCTURAL:
6.000" Radius, 2.000" Border, White on, Green;
"EXIT", E Mod; "1 C", E Mod;

E1-1 ST-STRUCTURAL:
9.000" Radius, 2.000" Border, White on, Green;
Arrow 160 • 35.000" 45"; "Vivion Rd", E Mod;

Table of letter and object lefts

E	X	I	T	1	C	
60.500	69.875	80.625	84.750	107.125	119.625	
53.250	104.250					
V	I	V	I	O	R	D
12.250	31.250	38.750	55.250	63.125	78.500	104.750
						121.625

SIGN NO.	08B-c, 08B-d
LOG MILE	6.239
ROUTE	1-29 NB



E5-1a ST-STRUCTURAL:
6.000" Radius, 2.000" Border, White on, Green;
"EXIT", E Mod; "1 C", E Mod; Arrow 133 • 30.000" 45";
Table of letter and object lefts

E	X	I	T
17.000	28.375	41.250	46.125
1	C		
7.500	20.625	41.000	

SIGN NO.	08C-A
LOG MILE	6.285
ROUTE	1-29 NB



DATE PREPARED
12/20/2024

ROUTE STATE
VAR MO

DISTRICT SHEET NO.
KC 90

COUNTY
VARIOUS


JOB NO.
JKU0014

CONTRACT ID.

PROJECT NO.

BRIDGE NO.

DESCRIPTION	DATE

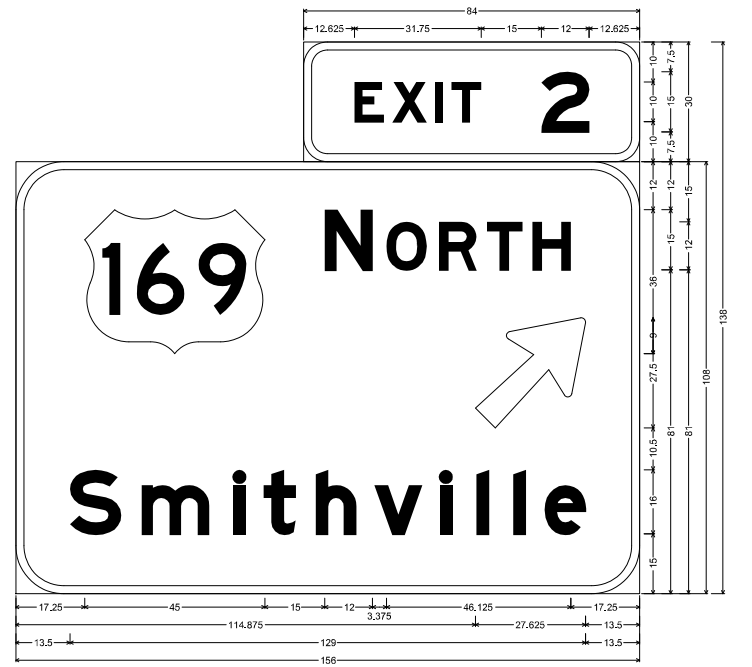


E1-1 ST-STRUCTURAL:
12.000" Radius, 2.000" Border, White on, Green;
"NORTH", E Mod; Interstate 29 18.000" C; "KCI Airport", E Mod; "St Joseph", E Mod;

Table of letter and object lefts

N	O	R	T	H								
53.250	68.625	81.750	93.750	105.250								
39.000	93.000											
K	C	I	A	I	R	S	J	O	S	E	P	H
14.375	30.625	46.625	65.875	86.125	95.250	108.750	120.500	135.875	145.625			
S	T	J	O	S	E	P	H					
21.250	37.375	61.375	78.875	92.500	106.125	121.375	136.500					

SIGN NO.	09A
LOG MILE	6.813
ROUTE	1-29 NB



E1-5P ST-STRUCTURAL:
6.000" Radius, 2.000" Border, White on, Green;
"EXIT", E Mod; "2", E Mod;

E1-1 ST-STRUCTURAL:
12.000" Radius, 2.000" Border, White on, Green;
"NORTH", E Mod; Arrow 160 • 35.000" 45"; "Smithville", E Mod;

Table of letter and object lefts

E	X	I	T	2
64.625	84.125	104.875	109.000	131.375
N	O	R	T	H
17.250	77.250	92.625	105.750	117.750
13.500	31.500	54.500	62.000	75.000
				89.825
				106.125
				115.250
				124.375
				132.250

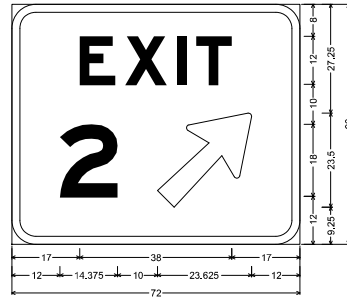
SIGN NO.	09B, 09C
LOG MILE	6.813
ROUTE	1-29 NB

MISSOURI HIGHWAYS AND TRANSPORTATION COMMISSION

MoDOT

105 WEST CAPITOL
JEFFERSON CITY, MO 65102
1-888-ASK-MODOT (1-888-275-6636)


SIGNING DETAIL
SHEET 5 OF 32



E5-1a ST-STRUCTURAL:
6.000" Radius, 2.000" Border, White on, Green;
"EXIT", E Mod: "2", E Mod: Arrow 133 - 30,000" 45";
Table of letter and object lefts

E	X	I	T
17,000	28,375	41,250	46,125
Z			
12,000	38,375		

SIGN NO.	09A-a
LOG MILE	6.833
ROUTE	1-29 NB



E5-5bP ST-STRUCTURAL:
6.000" Radius, 2.000" Border, White on, Green;
Rounded Rectangle 1.500" Radius Yellow;
" ", E Mod: "EXIT 3 B", E Mod:

E5-1 ST-STRUCTURAL:
8.000" Radius, 2.000" Border, White on, Green;
Interstate 635 18,000" B: "W", E Mod: "MILE", E Mod;
Table of letter and object lefts

7,500						
E	X	I	T	3	B	
22,000	31,375	42,125	46,250	68,625	88,625	
37,500						
1/4	M	I	L	E		
24,250	62,500	74,250	78,875	88,375		

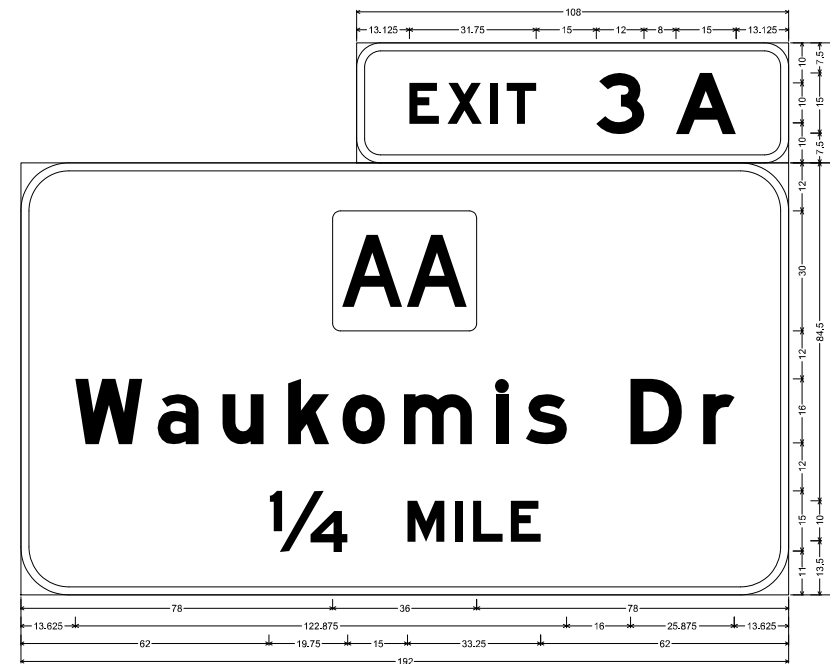
SIGN NO.	10A, 10B
LOG MILE	7.416
ROUTE	1-29 NB



E1-1 ST-STRUCTURAL:
12,000" Radius, 2,000" Border, White on, Green;
"NORTH", E Mod: Interstate 29 18,000" C: "KCI Airport", E Mod: "St Joseph", E Mod;
Table of letter and object lefts

N	O	R	T	H						
53,250	88,625	81,750	93,750	105,250						
38,000	93,000									
K	C	I	A	S	J	O	S	E	P	H
14,375	30,625	46,625	65,875	86,125	95,250	106,750	120,500	135,875	145,625	
S	t	J	o	s	e	p	h			
21,250	37,375	61,375	78,875	92,500	106,125	121,375	136,500			

SIGN NO.	10C
LOG MILE	7.416
ROUTE	1-29 NB

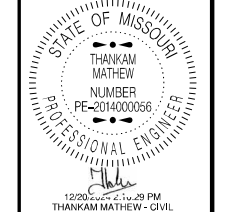


E1-6P ST-STRUCTURAL:
6.000" Radius, 2.000" Border, White on, Green;
"EXIT", E Mod: "3 A", E Mod:

E1-1 ST-STRUCTURAL:
12,000" Radius, 2,000" Border, White on, Green;
Rounded Rectangle 1.875" Radius;
"Waukomis Dr", E Mod: "1/4", E Mod: "MILE", E Mod;
Table of letter and object lefts

13,125	22,625	33,375	37,500	58,875	79,875				
E	X	I	T	3	A				
78,000									
W	a	u	k	o	m	i	s	D	r
13,625	34,250	50,500	68,875	80,375	95,875	118,875	128,375	152,500	170,625
1/4	M	I	L	E					
62,000	96,750	108,500	113,125	122,500					

SIGN NO.	10D, 10E
LOG MILE	7.416
ROUTE	1-29 NB



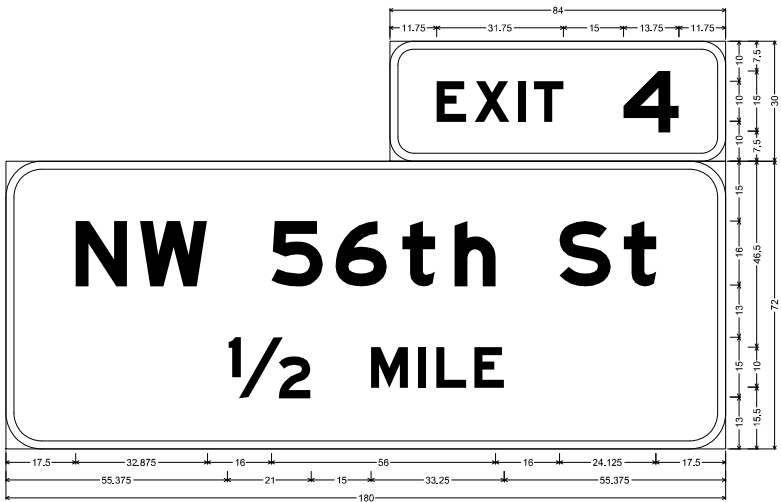
DATE PREPARED	12/20/2024		
ROUTE	VAR	STATE	MO
DISTRICT	KC	SHEET NO.	91
COUNTY	VARIOUS		
JOB NO.	JKU0014		
CONTRACT ID.	X		
PROJECT NO.	X		
BRIDGE NO.	X		

DESCRIPTION	DATE

MISSOURI HIGHWAYS AND TRANSPORTATION COMMISSION

105 WEST CAPITOL
JEFFERSON CITY, MO 65102
1-888-ASK-MODOT (1-888-275-6636)

SIGNING DETAIL
SHEET 6 OF 32

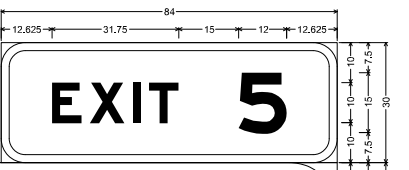


E1-5P ST-STRUCTURAL:
6,000" Radius, 2,000" Border, White on, Green;
"EXIT", E Mod: "4", E Mod:

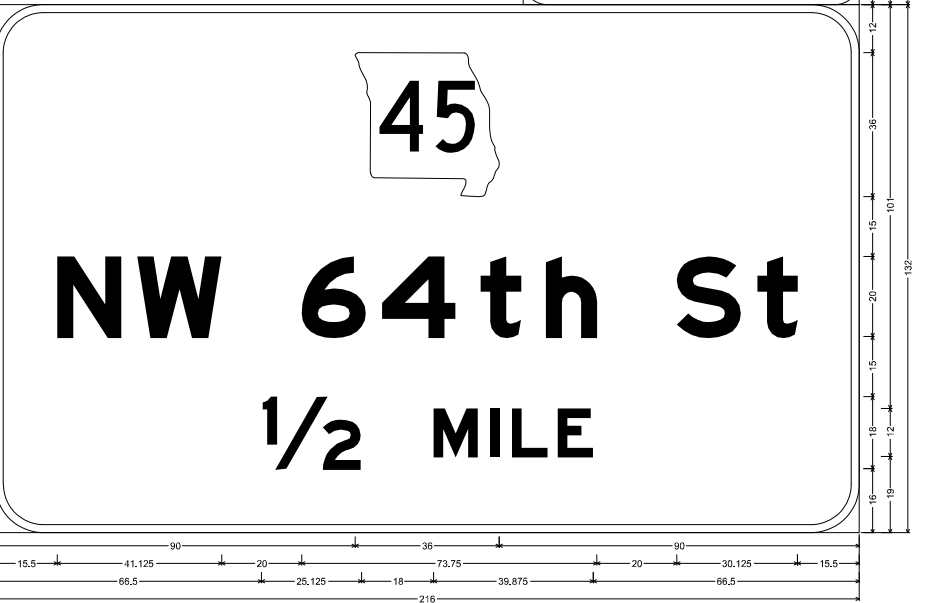
E1-1 ST-STRUCTURAL:
9,000" Radius, 2,000" Border, White on, Green;
"NW 56th St", E Mod: "1/2", E Mod: "MILE", E Mod:
Table of letter and object lefts

E	X	I	T	4	58.500
11.750	21.250	32.000	36.000		58.500
N	W	5	6	t	n
17.500	33.500	66.375	92.500	99.250	112.250
1/2	M	I	L	E	184.500
55.375	91.375	103.125	107.625	117.125	

SIGN NO.	12D, 12E
LOG MILE	8.248
ROUTE	1-29 NB



SIGN NO.	13A, 13B
LOG MILE	9.468
ROUTE	1-29 NB



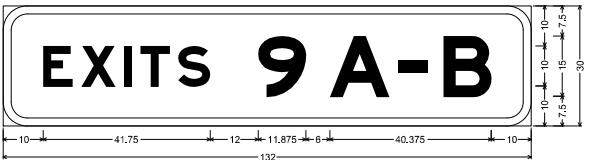
E1-5P ST-STRUCTURAL:
6,000" Radius, 2,000" Border, White on, Green;
"EXIT", E Mod: "5", E Mod:

E1-1 ST-STRUCTURAL:
12,000" Radius, 2,000" Border, White on, Green;
State Highway 45 H1-6a3 18,000" C: "NW 64th St", E Mod: "1/2", E Mod: "MILE", E Mod:
Table of letter and object lefts

E	X	I	T	5	58.375
12.625	22.125	32.875	37.000		58.375
99.000					
N	W	6	4	t	h
15.500	35.500	76.625	96.625	121.375	137.625
1/2	M	I	L	E	190.500
66.500	109.625	123.750	129.250	140.625	

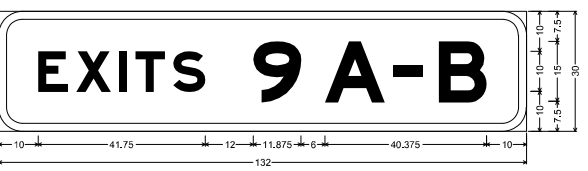
SIGN NO.	14
LOG MILE	11.189
ROUTE	1-29 NB

SIGN NO.	15
LOG MILE	12.557
ROUTE	1-29 NB




E1-5P ST-STRUCTURAL:
6,000" Radius, 2,000" Border, White on, Green;
"EXITS", E Mod: "9 A-B", E Mod:

E	X	I	T	S	9	A	-	B
10.000	19.500	30.250	34.250	43.750	63.750	81.625	98.750	110.125



E1-5P ST-STRUCTURAL:
6,000" Radius, 2,000" Border, White on, Green;
"EXITS", E Mod: "9 A-B", E Mod:


E	X	I	T	S	9	A	-	B
10.000	19.500	30.250	34.250	43.750	63.750	81.625	98.750	110.125



12/20/2024 1:13 PM
THANKAM MATHIEW - CIVIL
MO-PE-2014000066

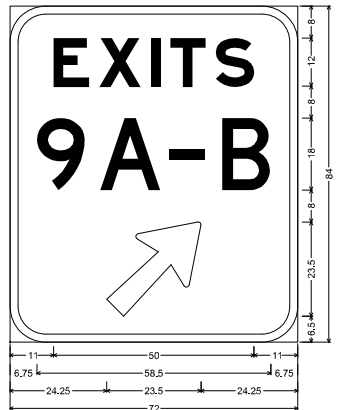
DATE PREPARED
12/20/2024
ROUTE STATE
VAR MO
DISTRICT SHEET NO.
KC 93
COUNTY
VARIOUS
JOB NO.
JKU0014
CONTRACT ID.

BRIDGE NO.	PROJECT NO.	CONTRACT ID.	JOB NO.	COUNTY	DISTRICT	STATE	ROUTE



SIGNING DETAIL
SHEET 8 OF 32

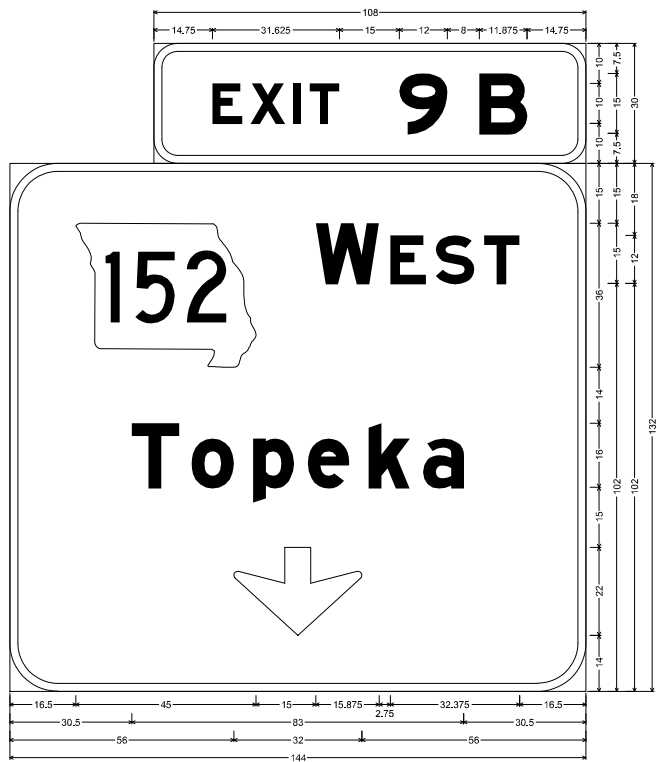
SIGN NO.	15A-a
LOG MILE	12.681
ROUTE	1-29 NB



E5-1a ST-STRUCTURAL:
9.000" Radius, 2.000" Border, White on, Green;
"EXITS", E Mod; "9A-B", D; Arrow 133 - 30,000" 45";
Table of letter and object lifts

E	X	I	T	S
11.000	22.375	35.250	40.125	51.500
A	B			
6.750	22.625	39.875	53.125	
W				
24.250				

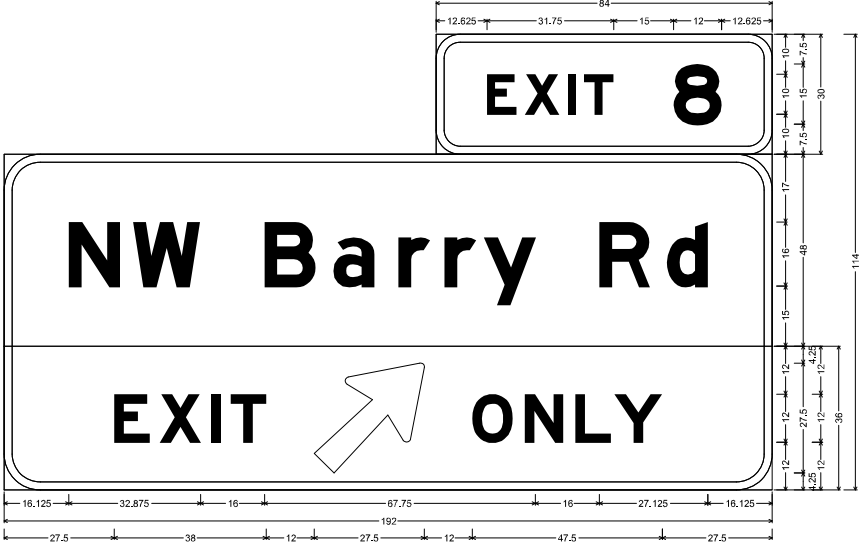
SIGN NO.	17A, 17B
LOG MILE	0.543
ROUTE	1-29 NB RAMP



E1-5P ST-STRUCTURAL:
6.000" Radius, 2.000" Border, White on, Green;
"EXIT", E Mod; "9 B", E Mod;
E1-1 ST-STRUCTURAL:
12.000" Radius, 2.000" Border, White on, Green;
State Highway 152 M1-6A4 18,000" C; "WEST", E Mod; "Topeka", E Mod; Down Arrow 22,000" 270";
Table of letter and object lifts

E	X	I	T	9	B
14.750	24.125	34.875	39.000	61.375	81.375
W	E	S	T		
16.500	76.500	95.125	106.500	118.500	
T	e	p	e	k	a
30.500	45.375	60.875	74.500	89.750	103.375
W					
56.000					

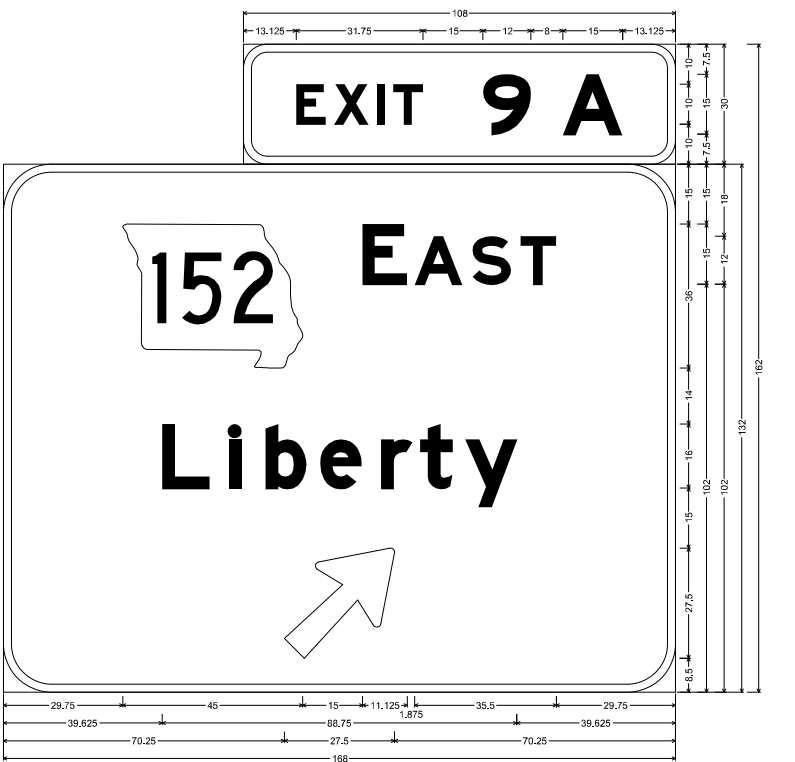
SIGN NO.	16A, 16B
LOG MILE	12.782
ROUTE	1-29 NB



E1-5P ST-STRUCTURAL:
6.000" Radius, 2.000" Border, White on, Green;
"EXIT", E Mod; "8", E Mod;
E1-1 ST-STRUCTURAL:
8.000" Radius, 2.000" Border, White on, Green;
"NW Barry Rd", E Mod;
STP-STRUCTURAL FLUORESCENT:
6.000" Radius, 2.000" Border, Black on, Yellow;
"EXIT", E Mod; Arrow 160 - 35,000" 45"; "ONLY", E Mod;
Table of letter and object lifts

E	X	I	T	8				
120.625	130.125	140.875	145.000	187.375				
N	W	B	a	r	r	Y	R	d
16.125	32.125	65.000	82.250	98.625	110.125	119.875	148.750	165.625
E	X	I	O	N	L	Y		
27.500	39.875	51.750	56.625	77.500	117.000	130.125	142.750	152.500

SIGN NO.	17C, 17D
LOG MILE	0.543
ROUTE	1-29 NB RAMP



E1-5P ST-STRUCTURAL:
6.000" Radius, 2.000" Border, White on, Green;
"EXIT", E Mod; "9 A", E Mod;
E1-1 ST-STRUCTURAL:
12.000" Radius, 2.000" Border, White on, Green;
State Highway 152 M1-6A4 18,000" C; "EAST", E Mod; "Liberty", E Mod; Arrow 160 - 35,000" 45";
Table of letter and object lifts

E	X	I	T	9	A	
73.125	82.625	93.375	97.500	119.875	139.875	
W	E	A	S	T		
29.750	89.750	102.750	117.250	129.250		
L	i	b	e	r	t	Y
38.625	56.375	65.500	79.125	94.375	104.250	115.500
W						
70.250						



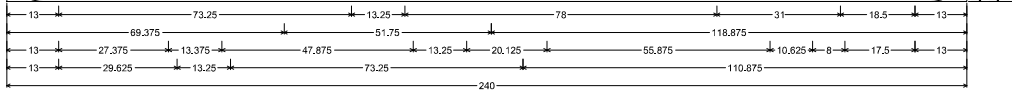
DATE PREPARED
12/20/2024
ROUTE
VAR
DISTRICT
KC
COUNTY
VARIOUS
JOB NO.
JKU0014
CONTRACT ID.
PROJECT NO.
BRIDGE NO.

DESCRIPTION	DATE

MISSOURI HIGHWAYS AND TRANSPORTATION
COMMISSION
105 WEST CAPITOL
JEFFERSON CITY, MO 65102
1-888-ASK-MODOT (1-888-273-6636)

SIGNING DETAIL
SHEET 9 OF 32

Tiffany Springs 1/2
 Pkwy
 NW 112th St 2 1/4
 KCI Airport 3 1/4



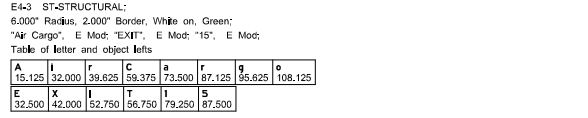
E1-1 ST-STRUCTURAL:
 9.000" Radius, 2.000" Border, White on Green;
 "Tiffany Springs", E Mod: "Pkwy"; E Mod: "1/2"; E Mod: "NW 112th St"; E Mod: "2"; E Mod: "3/4"; E Mod: "KCI Airport"; E Mod: "3"; E Mod: "1/4"; E Mod:
 Table of letter and object lefts

T	13,000	26,875	33,250	41,375	49,625	63,250	75,500	89,500	114,375	127,000	136,625	144,250	156,875	169,000	208,500
P	59.375	83.625	94.875	110.375											
N	13,000	26,375	53,750	61,125	88,500	93,125	114,875	128,375	190,875	209,500					
K	13,000	26,500	58,875	55,875	72,750	80,375	90,000	101,375	114,250	122,375	190,875	209,500			

SIGN NO.	18
LOG MILE	14.362
ROUTE	1-29 NB

SIGN NO.	19
LOG MILE	15.761
ROUTE	1-29 NB

Air Cargo
 EXIT 15



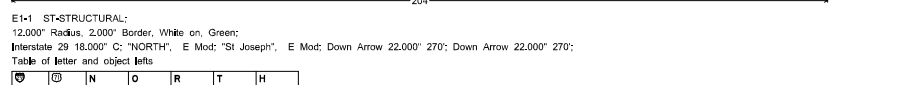
E4-3 ST-STRUCTURAL:
 6.000" Radius, 2.000" Border, White on Green;
 "Air Cargo", E Mod: "EXIT"; E Mod: "15"; E Mod:
 Table of letter and object lefts

A	15,125	32,000	59,625	59,375	73,500	87,125	95,625	108,125
E	32,500	42,000	52,750	56,750	79,250	87,500		

SIGN NO.	20A
LOG MILE	17.542
ROUTE	1-29 NB

SIGN NO.	20B 20C
LOG MILE	17.542
ROUTE	1-29 NB

INTERSTATE 29 NORTH
 71 NORTH
 St Joseph
 EXIT ONLY



E1-1 ST-STRUCTURAL:
 12.000" Radius, 2.000" Border, White on Green;
 Interstate 29 18.000" C: "NORTH"; E Mod: "St Joseph"; E Mod: Down Arrow 22.000" 270; Down Arrow 22.000" 270;
 Table of letter and object lefts

S	19,750	71,750	122,750	138,125	151,250	163,250	174,750
J	39,250	55,375	79,375	96,875	110,500	124,125	139,375
↓	14,000	158,000					

EXIT 13
 TO INTERSTATE 435 EAST
 KCI Airport
 St Louis
 EXIT ONLY

E4-3P ST-STRUCTURAL:
 6.000" Radius, 2.000" Border, White on Green;
 "EXIT"; E Mod: "13"; E Mod:
 E1-1 ST-STRUCTURAL:
 12.000" Radius, 2.000" Border, White on Green;
 "TO"; E Mod: Interstate 435 18.000" D: "EAST"; E Mod: "KCI Airport"; E Mod: "St Louis"; E Mod:
 ST-STRUCTURAL FLUORESCENT:
 12.000" Radius, 2.000" Border, Black on Yellow;
 Arrow 180 + 35.000" 45; "EXIT ONLY"; E Mod: Arrow 180 + 35.000" 45;
 Table of letter and object lefts

T	110,250	120,000	130,750	134,750	157,250	165,500
Q	25,125	36,500	50,500	118,250	131,250	146,250
K	26,000	42,250	59,200	78,250	98,500	119,125
C	43,750	58,875	73,875	89,200	114,375	130,625
L	10,500	48,500	59,875	77,825	98,500	111,825
J	10,500	48,500	59,875	77,825	98,500	111,825
D						
L	124,250	134,000	154,000			



DATE PREPARED: 12/20/2024
 ROUTE: VAR STATE: MO
 DISTRICT: KC SHEET NO.: 95
 COUNTY: VARIOUS
 JOB NO.: JKU0014
 CONTRACT ID:

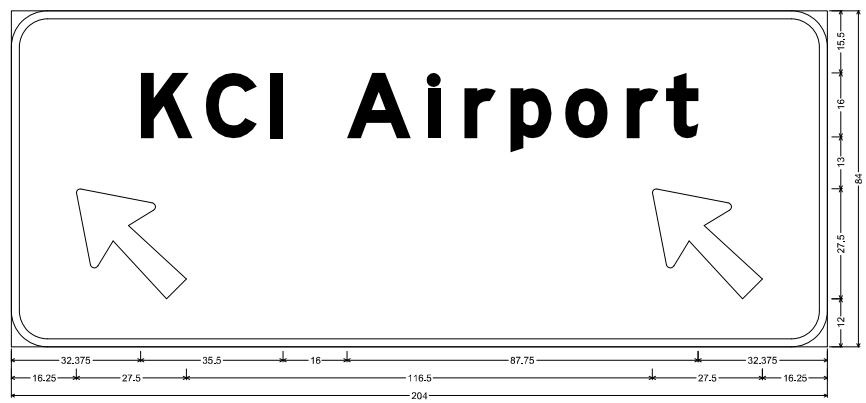
PROJECT NO.
 BRIDGE NO.

DATE	DESCRIPTION

MISSOURI HIGHWAYS AND TRANSPORTATION COMMISSION
 105 WEST CAPITOL JEFFERSON CITY, MO 65102
 1-888-ASK-MODOT (1-888-275-6636)

SIGN NO.	21A
LOG MILE	17.62
ROUTE	1-29 NB RAMP

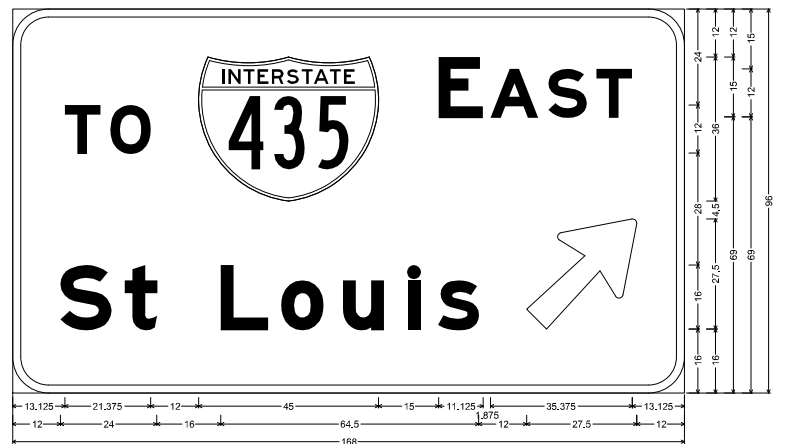
SIGN NO.	21B
LOG MILE	17.62
ROUTE	1-29 NB RAMP



E1-1 ST-STRUCTURAL:
 9.000" Radius, 2.000" Border, White on, Green;
 "KCI Airport", E Mod; Arrow 160 • 35.000" 135';
 Table of letter and object lefts

K	C	I	A	I	R	P	O	R	T
32.375	48.625	64.625	83.875	104.125	113.250	124.750	138.500	153.875	163.625

A	R
16.250	160.250

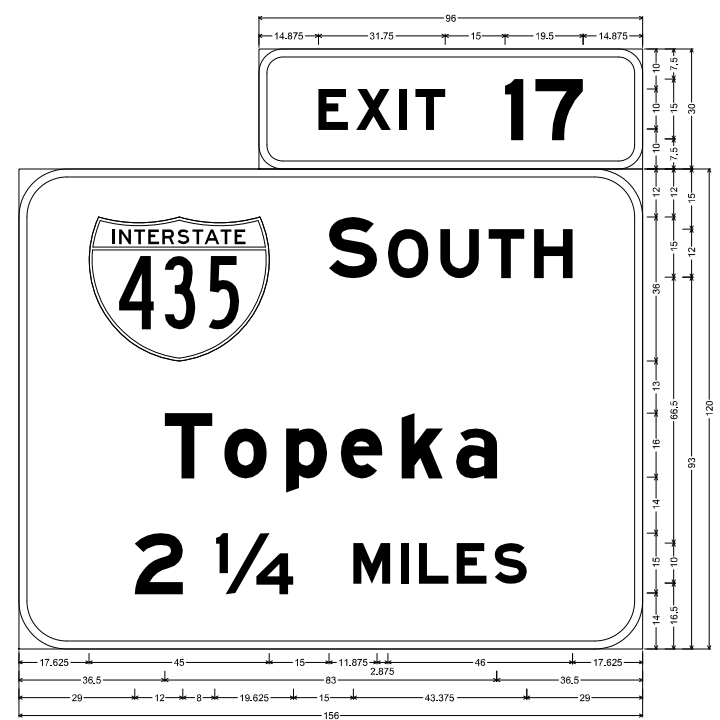


E1-1 ST-STRUCTURAL:
 9.000" Radius, 2.000" Border, White on, Green;
 "TO", E Mod; Interstate 435 18.000" B; "EAST", E Mod; "St Louis", E Mod; Arrow 160 • 35.000" 45';
 Table of letter and object lefts

T	O	I	A	S	T
13.125	24.500	46.500	106.500	119.500	134.000

S	T	L	O	I	S
12.000	28.000	52.000	67.125	82.625	98.875

E	A	S	T
106.500	119.500	134.000	148.000



E1-6P ST-STRUCTURAL:
 8.000" Radius, 2.000" Border, White on, Green;
 "EXIT", E Mod; "17", E Mod;
 E1-1 ST-STRUCTURAL:
 12.000" Radius, 2.000" Border, White on, Green;
 Interstate 435 18.000" B; "SOUTH", E Mod; "Topeka", E Mod; "2 1/4", E Mod; "MILES", E Mod;
 Table of letter and object lefts

E	X	I	T	1	7
14.875	24.375	35.125	39.125	61.625	69.125

S	O	U	T	H
17.625	77.625	92.375	105.375	117.500

T	O	P	E	K	A
36.500	51.375	66.875	80.500	95.750	109.375

2	1/4	M	I	L	E	S
29.000	49.000	83.625	95.500	100.000	109.500	119.000

SIGN NO.	23A, 23B
LOG MILE	19.215
ROUTE	1-29 NB



E1-6P ST-STRUCTURAL:
 6.000" Radius, 2.000" Border, White on, Green;
 "EXIT", E Mod; "15", E Mod;
 E1-1 ST-STRUCTURAL:
 9.000" Radius, 2.000" Border, White on, Green;
 "Mexico City", E Mod; "Ave", E Mod; "1/2", E Mod; "MILE", E Mod;
 Table of letter and object lefts

E	X	I	T	1	5
14.500	24.000	34.750	38.750	61.250	69.500

M	E	X	I	C	O	A	V	E
15.500	35.750	49.625	66.625	74.500	88.375	114.875	132.875	140.375

A	V	E
68.125	86.625	101.750

1/2	M	I	L	E
55.375	91.375	103.125	107.625	117.125

SIGN NO.	23C, 23D
LOG MILE	19.215
ROUTE	1-29 NB

STATE OF MISSOURI
 THANKAM
 MATHIEW
 NUMBER
 PE-2014000066
 PROFESSIONAL ENGINEER
 12/20/2024 2:13:39 PM
 THANKAM MATHIEW - CIVIL
 MO-PE-2014000066

DATE PREPARED
 12/20/2024

ROUTE STATE
 VAR MO

DISTRICT SHEET NO.
 KC 96

COUNTY
 VARIOUS

JOB NO.
 JKU0014

CONTRACT ID.

PROJECT NO.

BRIDGE NO.

DESCRIPTION

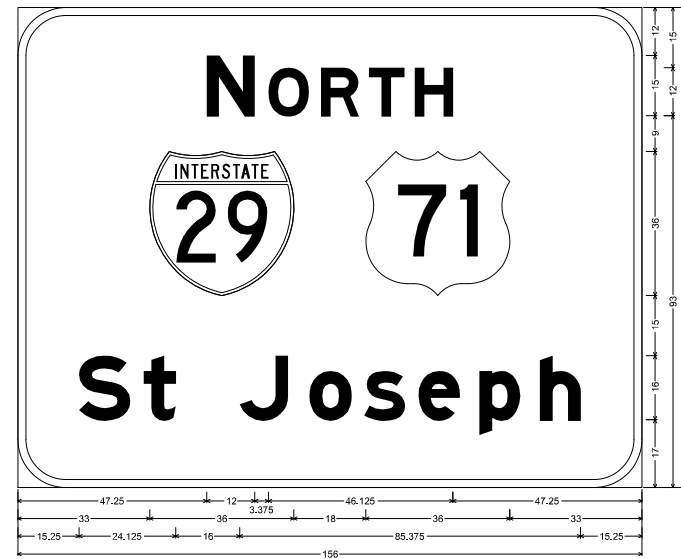
DATE

MISSOURI HIGHWAYS AND TRANSPORTATION COMMISSION

105 WEST CAPITOL
 JEFFERSON CITY, MO 65102
 1-888-ASK-MODOT (1-888-275-6636)

MO DOT

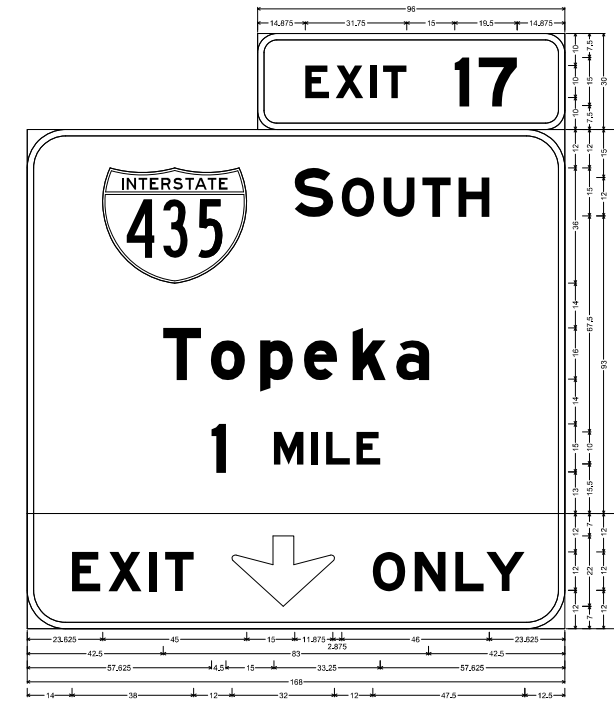
SIGNING DETAIL
 SHEET 11 OF 32



E1-1 ST-STRUCTURAL:
12,000" Radius, 2,000" Border, White on Green;
"NORTH", E Mod; Interstate 29 18,000" C; "St Joseph", E Mod;
Table of letter and object lifts

N	O	R	T	H			
47.250	62.625	75.750	87.750	99.250			
33.000 87.000							
S	t	J	o	s	e	p	h
15.250	31.375	55.375	72.875	86.500	100.125	115.375	130.500

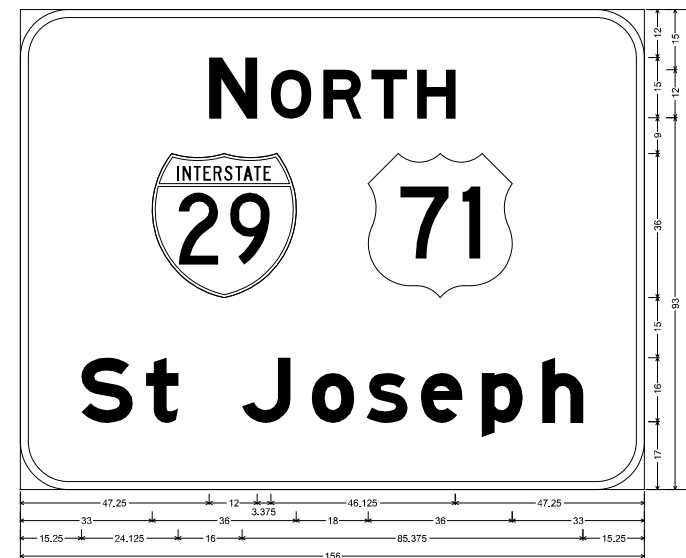
SIGN NO.	24A
LOG MILE	20.467
ROUTE	I-29 NB



E1-1 ST-STRUCTURAL:
6,000" Radius, 2,000" Border, White on Green;
"EXIT", E Mod "17", E Mod;
E-1 ST-STRUCTURAL:
12,000" Radius, 2,000" Border, White on Green;
Interstate 435 18,000" B; "SOUTH", E Mod; "Topeka", E Mod; "1", E Mod; "MILE", E Mod;
ST-STRUCTURAL FLUORESCENT:
12,000" Radius, 2,000" Border, White on Green;
"EXIT", E Mod; Down Arrow 22,000" D; "ONLY", E Mod;
Table of letter and object lifts

E	X	I	T	O	N	L	Y
14.875	29.375	43.125	57.125	70.875	84.875	99.125	113.625
33.000 87.000							
S	O	U	T	H			
23.825	33.825	43.875	53.875	63.875			
T	O	P	E	K	A		
42.500	57.375	72.875	88.500	104.750	121.500		
M	I	L	E				
17.625	27.125	36.875	46.875				
E	X	I	T	O	N	L	Y
14.875	29.375	43.125	57.125	70.875	84.875	99.125	113.625

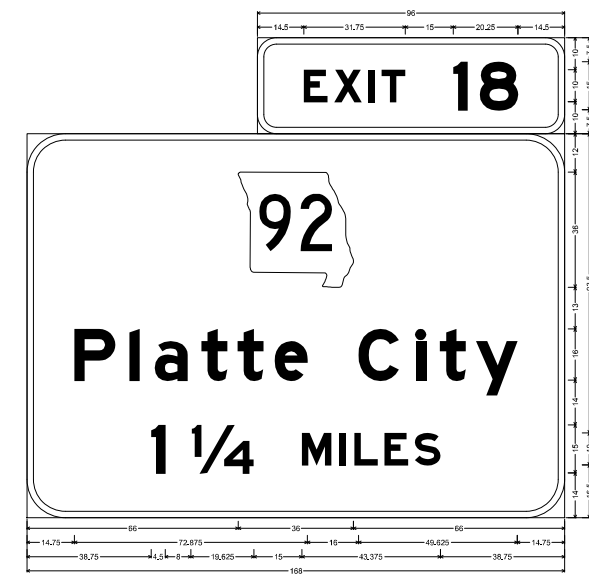
SIGN NO.	24B, 24C
LOG MILE	20.467
ROUTE	I-29 NB



E1-1 ST-STRUCTURAL:
12,000" Radius, 2,000" Border, White on Green;
"NORTH", E Mod; Interstate 29 18,000" C; "St Joseph", E Mod;
Table of letter and object lifts

N	O	R	T	H			
47.250	62.625	75.750	87.750	99.250			
33.000 87.000							
S	t	J	o	s	e	p	h
15.250	31.375	55.375	72.875	86.500	100.125	115.375	130.500


SIGN NO.	25A
LOG MILE	21.46
ROUTE	I-29 NB



E-1-1 ST-STRUCTURAL:
6,000" Radius, 2,000" Border, White on Green;
"EXIT", E Mod "18", E Mod;
E1-1 ST-STRUCTURAL:
12,000" Radius, 2,000" Border, White on Green;
State Highway 92 18,000" C; "Platte City", E Mod; "1 1/4", E Mod; "MILES", E Mod;
Table of letter and object lifts

S	E	T	I	S					
14.500	24.000	34.750	45.750	57.000					
36.000									
P	L	A	T	T	E	C	I	T	Y
14.750	32.000	49.250	66.500	83.750	101.000	118.250	135.500	152.750	170.000
M	I	L	E	S					
38.750	51.250	63.750	76.250	88.750					

SIGN NO.	25B, 25C
LOG MILE	21.46
ROUTE	I-29 NB

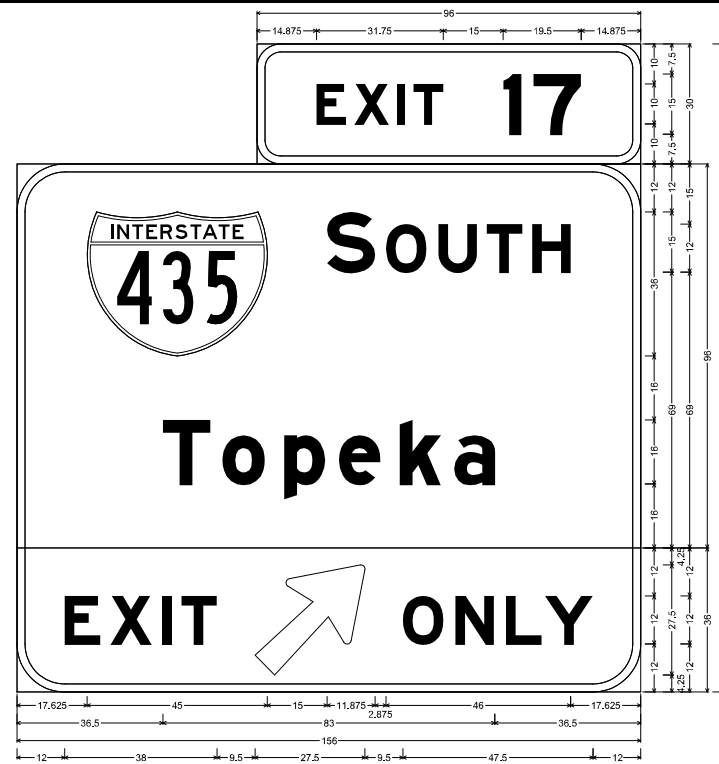


DATE PREPARED
12/20/2024
ROUTE STATE
VAR MO
DISTRICT SHEET NO.
KC 97
COUNTY
VARIOUS
JOB NO.
JKU0014
CONTRACT ID.
PROJECT NO.
BRIDGE NO.

DATE	DESCRIPTION

MISSOURI HIGHWAYS AND TRANSPORTATION COMMISSION
105 WEST CAPITOL JEFFERSON CITY, MO 65102
1-888-ASK-MODOT (1-888-275-6636)

SIGNING DETAIL
SHEET 12 OF 32



E1-6P ST-STRUCTURAL:
8,000" Radius, 2,000" Border, White on, Green;
"EXIT", E Mod; "17", E Mod;

E1-1 ST-STRUCTURAL:
12,000" Radius, 2,000" Border, White on, Green;
Interstate 435 18,000" B; "SOUTH", E Mod; "Topeka", E Mod;

STF-STRUCTURAL FLUORESCENT:
12,000" Radius, 2,000" Border, Black on, Yellow;
"EXIT", E Mod; Arrow 180 - 35,000" 45"; "ONLY", E Mod;

Table of letter and object lifts

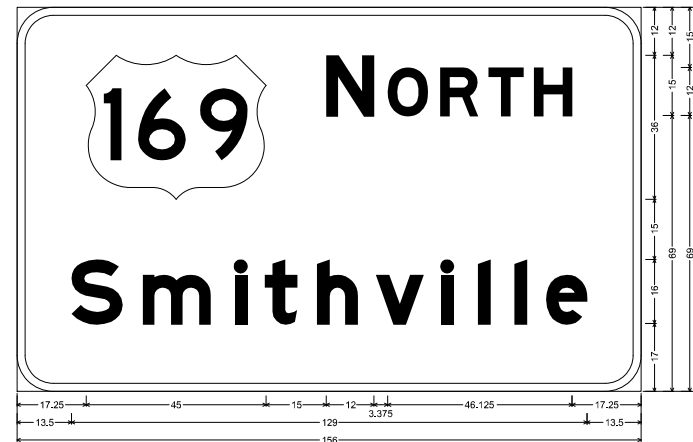
E	X	I	T	I	T
74.875	84.375	95.125	99.125	121.625	129.125
W	S	O	U	T	H
17.625	77.625	93.375	105.375	117.500	128.875
T	E	P	K	A	
38.500	51.375	68.875	80.500	95.750	109.375
E	X	I	T	A	O
12.000	23.375	38.250	41.125	59.500	96.500
				109.625	122.250
				122.250	132.000

SIGN NO.	25D, 25E
LOG MILE	21.46
ROUTE	1-29 NB

SIGN NO.	26B
LOG MILE	4.665
ROUTE	US 169 NB

SIGN NO.	26A
LOG MILE	4.665
ROUTE	US 169 NB

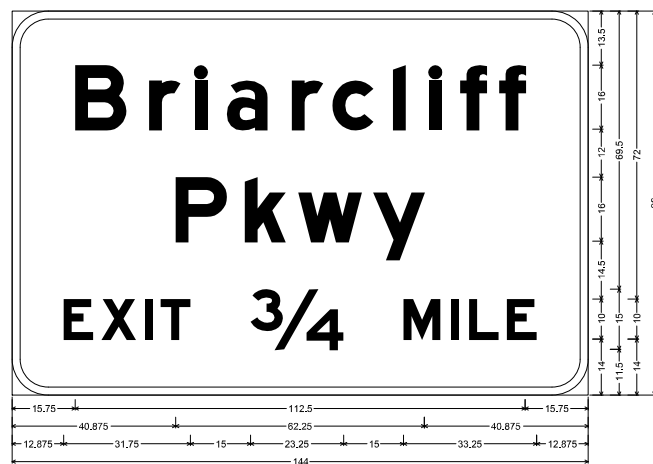
SIGN NO.	26C
LOG MILE	4.665
ROUTE	US 169 NB



E1-1 ST-STRUCTURAL:
9,000" Radius, 2,000" Border, White on, Green;
"NORTH", E Mod; "Smithville", E Mod;

Table of letter and object lifts

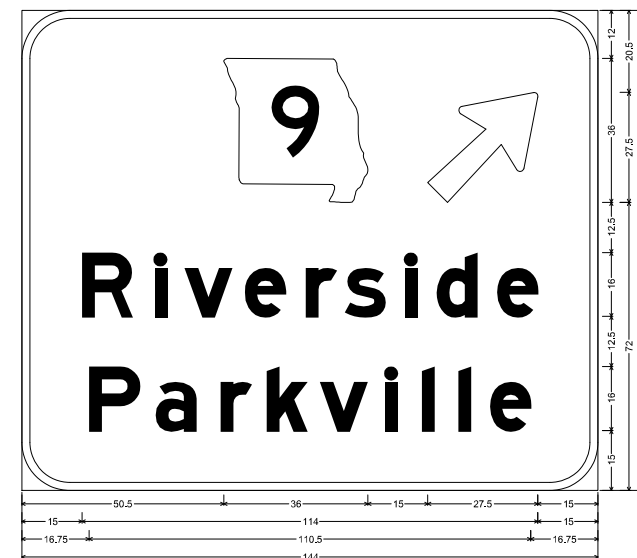
E	N	O	R	T	H
17.250	77.250	92.625	105.750	117.750	129.250
S	m	i	t	h	v
13.500	31.500	54.500	62.000	75.000	89.625
				106.125	115.250
				124.375	132.250



E1-1 ST-STRUCTURAL:
9,000" Radius, 2,000" Border, White on, Green;
"Briarcliff", E Mod; "Pkwy", E Mod; "EXIT", E Mod; "9", E Mod; "MILE", E Mod;

Table of letter and object lifts


B	r	i	a	r	c	l	i	f	f
15.750	34.250	45.750	53.625	69.875	80.125	95.250	104.375	112.000	121.750
P	k	w	y						
40.875	58.125	71.500	80.250						
E	X	I	T	3/4	M	I	L	E	
12.875	22.375	33.125	37.125	59.625	97.875	109.625	114.250	123.750	



E1-1 ST-STRUCTURAL:
12,000" Radius, 2,000" Border, White on, Green;
State Highway 9 M-8a3 18,000" D; Arrow 180 - 35,000" 45"; "Riverside", E Mod; "Parkville", E Mod;

Table of letter and object lifts

R	i	v	e	r	s	i	d	e
15.000	33.125	40.625	55.750	70.875	80.750	95.750	103.625	118.750
P	a	r	k	v	i	l	e	
16.750	33.375	48.625	61.125	74.375	80.875	100.000	108.125	117.000



DATE PREPARED
12/20/2024


ROUTE	STATE
VAR	MO
DISTRICT	SHEET NO.
KC	98
COUNTY	
VARIOUS	
JOB NO.	
JKU0014	
CONTRACT ID.	
PROJECT NO.	
BRIDGE NO.	

DESCRIPTION	
DATE	

MISSOURI HIGHWAYS AND TRANSPORTATION COMMISSION

105 WEST CAPITOL JEFFERSON CITY, MO 65102
1-888-ASK-MODOT (1-888-275-6636)

SIGNING DETAIL
SHEET 13 OF 32



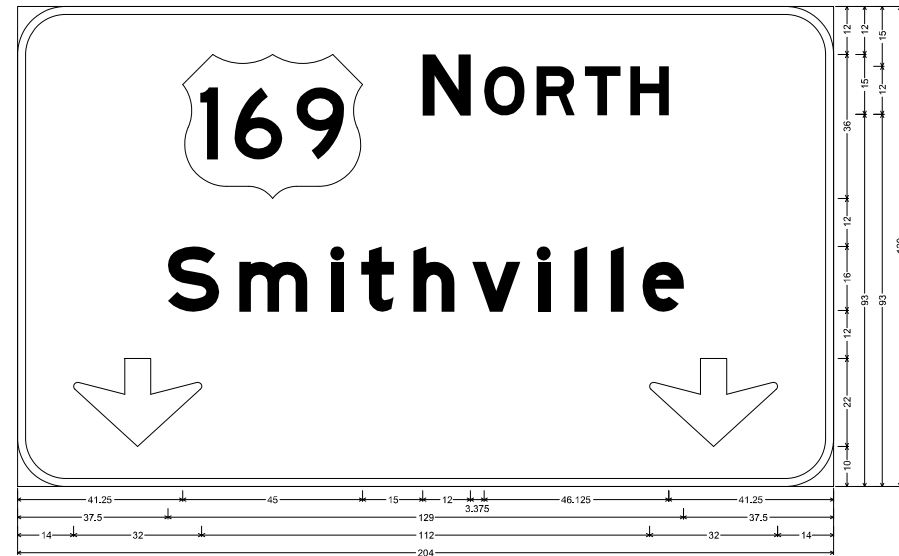
SIGN NO.	27A, 27B
LOG MILE	6.301
ROUTE	US 169 NB

SIGN NO.	27C
LOG MILE	6.301
ROUTE	US 169 NB

ST-STRUCTURAL, FLUORESCENT;
 6.000" Radius, 1.000" Border, Black on, Yellow;
 "LEFT EXIT", E Mod;
 E+1 ST-STRUCTURAL;
 12.000" Radius, 2.000" Border, White on, Green;
 "NORTH", E Mod; Interstate 29 18.000" C-Arrow 160 + 35.000" 135; "KCI Airport", E Mod; "St Joseph", E Mod;
 Table of letter and object lifts

Letter	N	O	R	T	H
Top	5.500	16.000	58.500	37.375	54.750
Bottom	11.250	22.000	78.750	46.750	64.500

Object	S	M	L	E	T	H	V	A	R	O
Top	17.250	51.750	86.000	103.390	133.500	132.875	144.125	157.875	173.250	183.000
Bottom	20.000	54.500	89.000	106.390	136.500	135.875	147.125	160.875	176.250	186.000

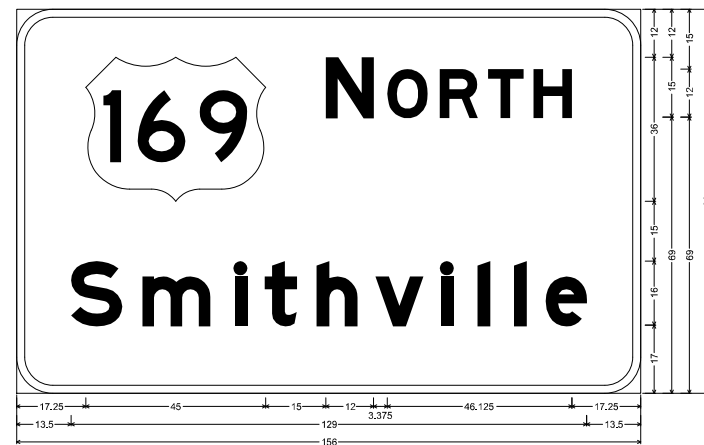


E+1 ST-STRUCTURAL;
 12.000" Radius, 2.000" Border, White on, Green;
 "NORTH", E Mod; "Smithville", E Mod; Down Arrow 22.000" 270; Down Arrow 22.000" 270;
 Table of letter and object lifts

Letter	N	O	R	T	H
Top	41.250	101.250	116.625	129.750	141.750
Bottom	37.500	55.500	70.875	83.000	92.250

Object	S	M	L	E	T	H	V	A	R	O
Top	14.000	158.000								
Bottom	17.750	176.250								

SIGN NO.	28B
LOG MILE	14.423
ROUTE	US 169 NB



SIGN NO.	28A
LOG MILE	14.423
ROUTE	US 169 NB

E+1 ST-STRUCTURAL;
 8.000" Radius, 2.000" Border, White on, Green;
 "NORTH", E Mod; "Smithville", E Mod;
 Table of letter and object lifts

Letter	N	O	R	T	H
Top	17.250	77.250	92.625	105.750	117.750
Bottom	13.500	31.500	54.500	62.000	75.000

Object	S	M	L	E	T	H	V	A	R	O
Top	13.500	31.500	54.500	62.000	75.000	89.625	106.125	115.250	124.375	132.250
Bottom	17.250	49.250	72.250	80.000	93.000	107.625	124.125	133.250	142.375	150.250



E+1 ST-STRUCTURAL;
 12.000" Radius, 2.000" Border, White on, Green;
 Interstate 435 16.000" B; "NW Cookingham Dr", E Mod; "St Louis", E Mod; "St Joseph", E Mod; Arrow 160 + 35.000" 45; "
 Table of letter and object lifts

Letter	N	O	R	T	H
Top	106.500				
Bottom	106.500				

Object	S	M	L	E	T	H	V	A	R	O
Top	12.500	26.500	59.375	76.375	90.375	105.750	120.750	135.875	149.000	161.375
Bottom	29.750	56.250	89.125	106.125	121.500	136.875	152.125	167.250	180.375	192.500

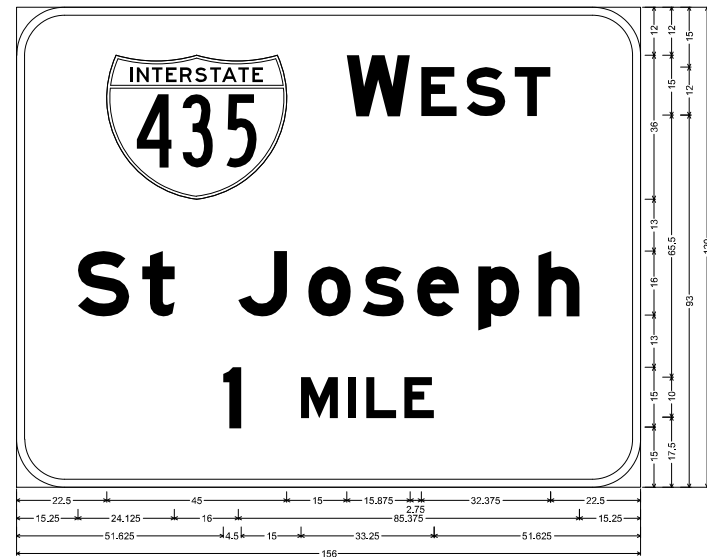
STATE OF MISSOURI
 THANKAM
 MATHEW
 NUMBER
 PE-2014000056
 PROFESSIONAL ENGINEER

12:00 PM
 12/20/2024
 DATE PREPARED
 12/20/2024
 ROUTE STATE
 VAR MO
 DISTRICT SHEET NO.
 KC 99
 COUNTY
 VARIOUS
 JOB NO.
 JKU0014
 CONTRACT ID.
 PROJECT NO.
 BRIDGE NO.

DESCRIPTION					
DATE					

MISSOURI HIGHWAYS AND TRANSPORTATION COMMISSION
 105 WEST CAPITOL JEFFERSON CITY, MO 65102
 1-888-ASK-MODOT (1-888-275-6636)

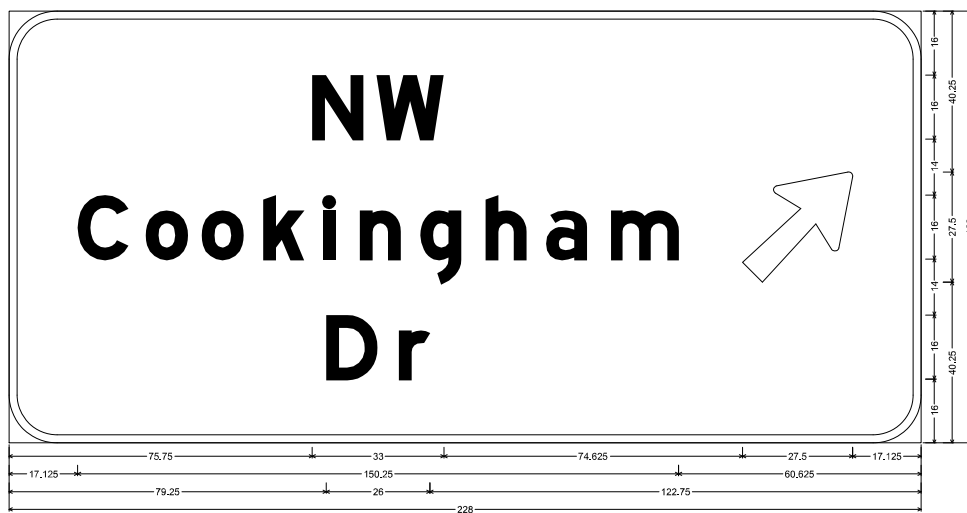
SIGN NO.	29A
LOG MILE	14.603
ROUTE	US 169 NB RAMP



E1-1 ST-STRUCTURAL:
 12,000" Radius, 2,000" Border, White on, Green;
 Interstate 435 18,000" B; "WEST", E Mod; "St Joseph", E Mod; "1", E Mod; "MILE", E Mod;
 Table of letter and object lefts

W	E	S	T
22.500	82.500	101.125	112.500
15.250	31.375	55.375	72.875
1	M	I	L
51.625	71.125	82.875	87.500

SIGN NO.	29C
LOG MILE	14.603
ROUTE	US 169 NB RAMP



E1-1 ST-STRUCTURAL:
 12,000" Radius, 2,000" Border, White on, Green;
 "NW", E Mod; "Cookingham", E Mod; "Dr", E Mod; Arrow 160 - 35,000" 45;
 Table of letter and object lefts

N	W	S
75.750	91.875	183.375
C	o	o
17.125	34.125	48.125
D	r	
79.250	97.375	

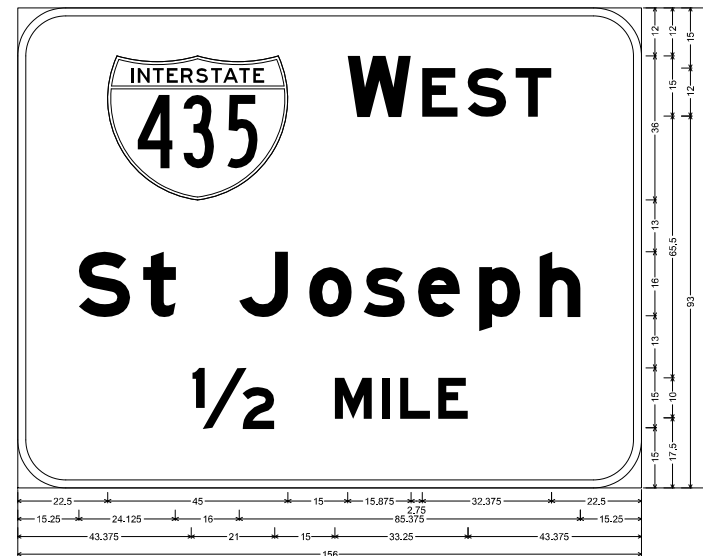
SIGN NO.	29B
LOG MILE	14.603
ROUTE	US 169 NB RAMP



E1-1 ST-STRUCTURAL:
 12,000" Radius, 2,000" Border, White on, Green;
 Interstate 435 18,000" B; "EAST", E Mod; "St Louis", E Mod; "1/2", E Mod; "MILE", E Mod;
 Table of letter and object lefts


E	A	S	T
17.750	77.750	95.750	105.250
19.750	35.875	59.875	75.000
1/2	M	I	L
37.375	73.375	85.125	89.625

SIGN NO.	30A
LOG MILE	14.983
ROUTE	US 169 NB RAMP



E1-1 ST-STRUCTURAL:
 12,000" Radius, 2,000" Border, White on, Green;
 Interstate 435 18,000" B; "WEST", E Mod; "St Joseph", E Mod; "1/2", E Mod; "MILE", E Mod;
 Table of letter and object lefts

W	E	S	T
22.500	82.500	101.125	112.500
15.250	31.375	55.375	72.875
1/2	M	I	L
43.375	79.375	91.125	95.625



12/20/2024 2:06:16 PM
 THANKAM MATHEW - CIVIL
 MO-PE-2014000056

DATE PREPARED
 12/20/2024

ROUTE	STATE
VAR	MO

DISTRICT	SHEET NO.
KC	100

COUNTY
 VARIOUS

JOB NO.
 JKU0014

CONTRACT ID.

PROJECT NO.

BRIDGE NO.

DESCRIPTION	DATE

MISSOURI HIGHWAYS AND TRANSPORTATION COMMISSION

105 WEST CAPITOL JEFFERSON CITY, MO 65102
 1-888-ASK-MODOT (1-888-275-6636)

SIGNING DETAIL
 SHEET 15 OF 32

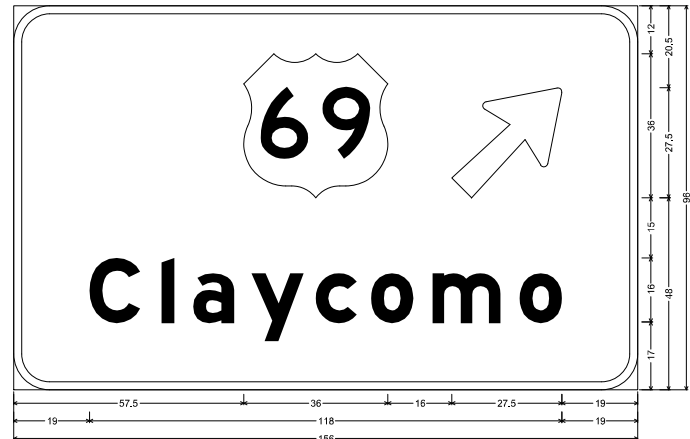
SIGN NO.	30B
LOG MILE	14.983
ROUTE	US 169 NB RAMP



E1-1 ST-STRUCTURAL:
 12,000" Radius, 2,000" Border, White on, Green;
 Interstate 435 18,000" B: "EAST", E Mod; Arrow 160 • 35,000" 45; "St Louis", E Mod;
 Table of letter and object lefts

Letter	E	A	S	T
Top	17.750	77.750	90.750	105.250
Bottom	19.750	35.875	59.875	75.000

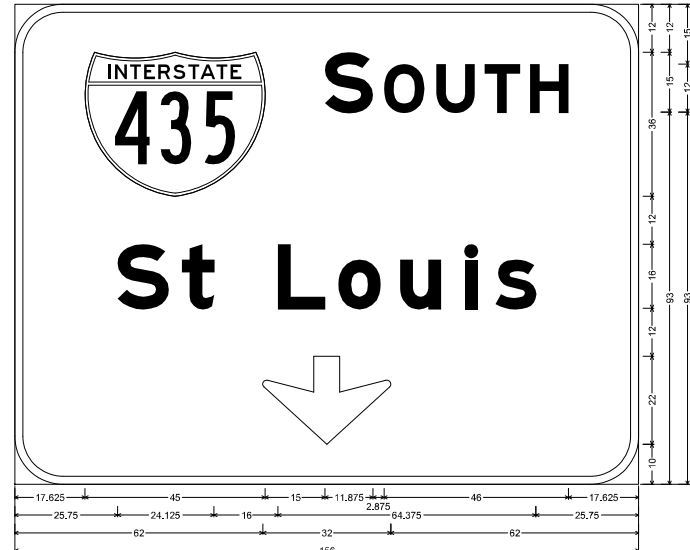
SIGN NO.	32B
LOG MILE	13.0
ROUTE	I-35 NB RAMP



E1-1 ST-STRUCTURAL:
 9,000" Radius, 2,000" Border, White on, Green;
 Arrow 160 • 35,000" 45; "Claycomo", E Mod;
 Table of letter and object lefts

Letter	C	L	A	Y	C	O	M	O
Top	19.000	37.000	44.875	59.800	75.500	89.375	104.750	126.500
Bottom	17.500	109.500						

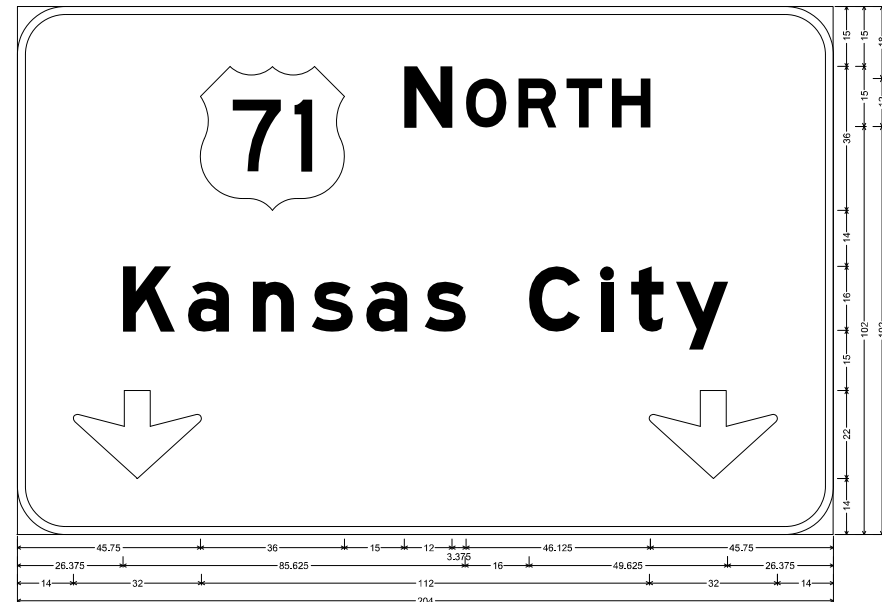
SIGN NO.	32A
LOG MILE	13.0
ROUTE	I-35 NB RAMP



E1-1 ST-STRUCTURAL:
 12,000" Radius, 2,000" Border, White on, Green;
 Interstate 435 18,000" B: "SOUTH", E Mod; "St Louis", E Mod; Down Arrow 22,000" 270;
 Table of letter and object lefts


Letter	S	O	U	T	H
Top	17.625	77.625	92.375	105.375	117.500
Bottom	25.750	41.875	65.875	80.875	96.375

SIGN NO.	33A
LOG MILE	187.958
ROUTE	US 71 NB



E1-1 ST-STRUCTURAL:
 12,000" Radius, 2,000" Border, White on, Green;
 "NORTH", E Mod; "Kansas City", E Mod; Down Arrow 22,000" 270; Down Arrow 22,000" 270;
 Table of letter and object lefts

Letter	K	A	N	S	A	S	C	I	T	Y
Top	45.750	95.750	112.125	126.250	137.250	148.750				
Bottom	26.375	42.625	58.875	73.625	87.250	101.875	128.000	146.000	153.500	164.750



DATE PREPARED
12/20/2024

ROUTE STATE
VAR MO

DISTRICT SHEET NO.
KC 101

COUNTY
VARIOUS

JOB NO.
JKU0014

CONTRACT ID.

PROJECT NO.

BRIDGE NO.


DESCRIPTION

DATE

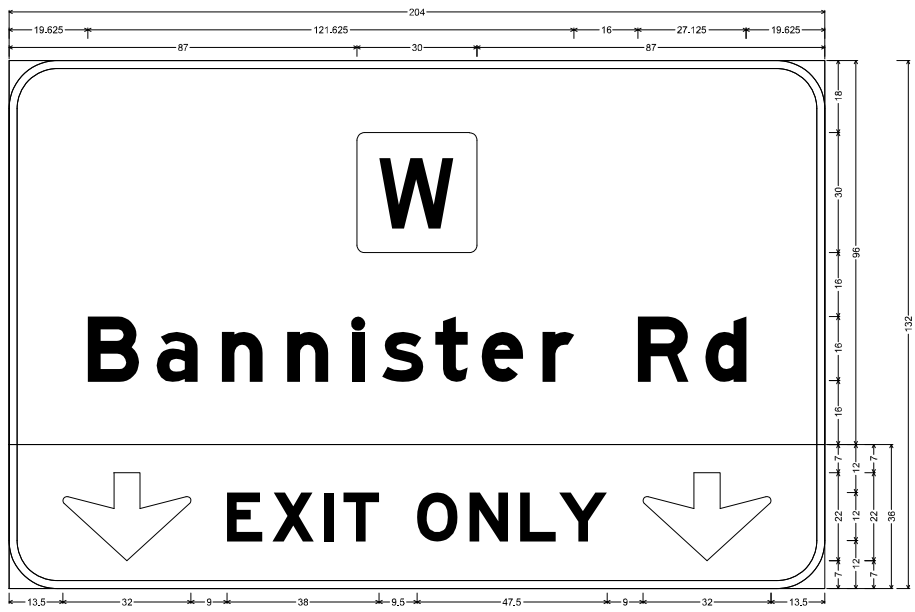
MISSOURI HIGHWAYS AND TRANSPORTATION COMMISSION

105 WEST CAPITOL JEFFERSON CITY, MO 65102

1-888-ASK-MODOT (1-888-275-6636)



SIGNING DETAIL
SHEET 16 OF 32



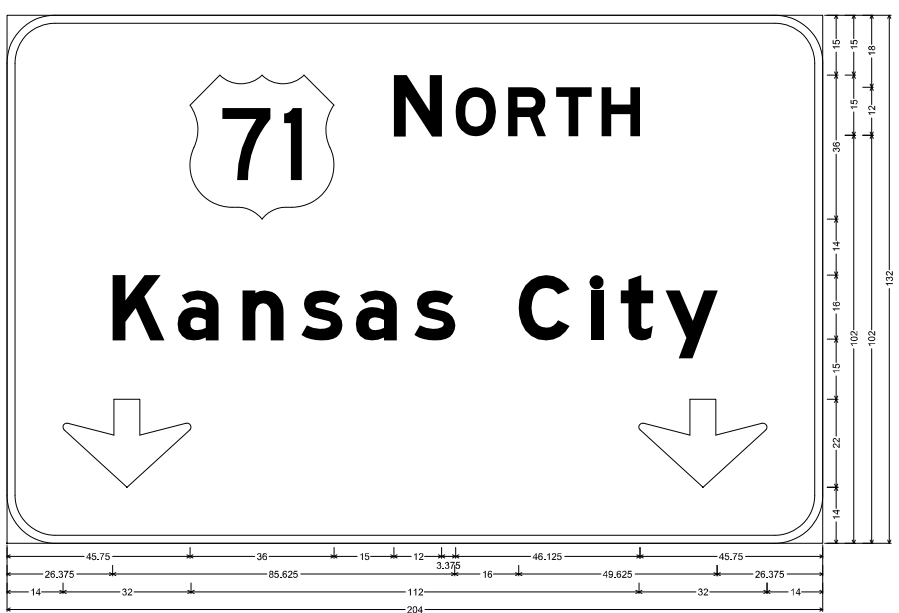
SIGN NO.	33B
LOG MILE	187.958
ROUTE	US 71 NB

E1-1 ST-STRUCTURAL:
12.000" Radius, 2.000" Border, White on, Green;
Rounded Rectangle 1.875" Radius;
"Bannister Rd", E Mod;

STF-STRUCTURAL FLUORESCENT:
12.000" Radius, 2.000" Border, Black on, Yellow;
Down Arrow 22.000" 270"; "EXIT ONLY", E Mod; Down Arrow 22.000" 270";

Table of letter and object lefts

B	a	n	n	i	s	t	e	r	R	d
19.625	36.875	53.250	69.500	85.875	93.375	106.625	118.250	133.375	157.250	174.125
↕	E	X	I	T	O	N	L	Y	↕	
13.500	54.500	66.875	78.750	83.625	102.000	115.125	127.750	137.500	158.500	

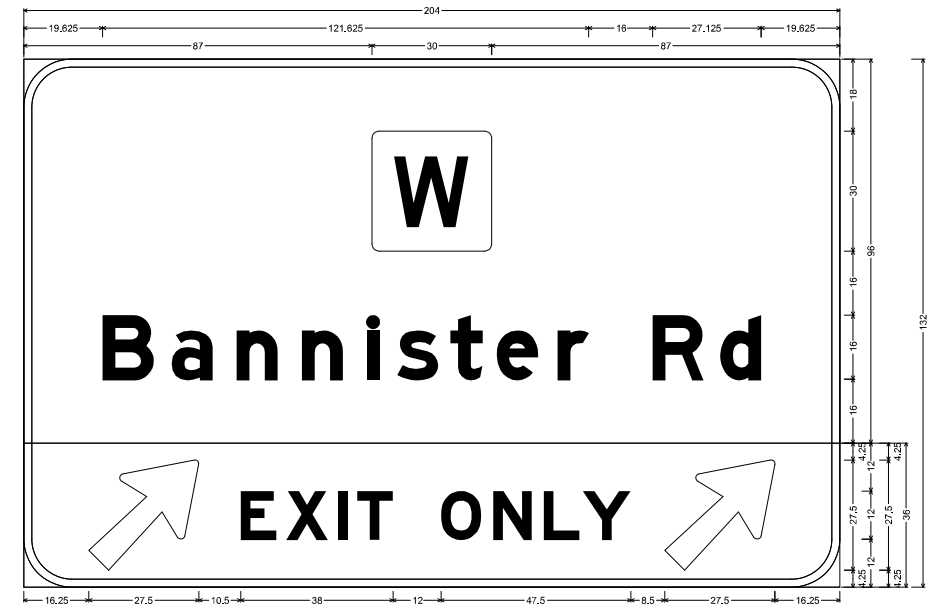


SIGN NO.	33A-a
LOG MILE	188.277
ROUTE	US 71 NB

E1-1 ST-STRUCTURAL:
12.000" Radius, 2.000" Border, White on, Green;
"NORTH", E Mod; "Kansas City", E Mod; Down Arrow 22.000" 270"; Down Arrow 22.000" 270";

Table of letter and object lefts

N	O	R	T	H						
45.750	96.750	112.125	125.250	137.250	148.750					
K	a	n	s	a	s	C	i	t	y	
26.375	42.625	58.875	73.625	87.250	101.875	128.000	146.000	153.500	164.750	
↕										
14.000	158.000									



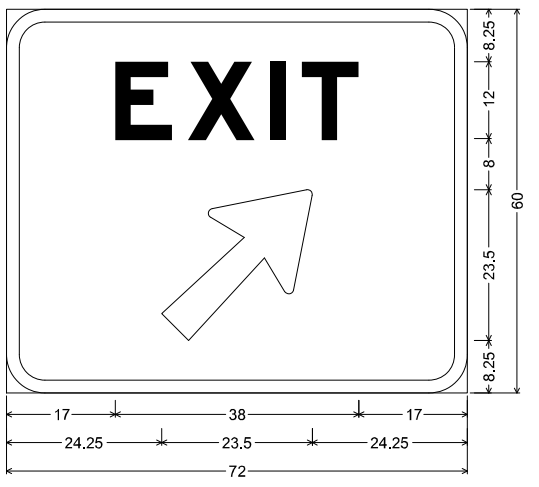
SIGN NO.	33A-b
LOG MILE	188.277
ROUTE	US 71 NB

E1-1 ST-STRUCTURAL:
12.000" Radius, 2.000" Border, White on, Green;
Rounded Rectangle 1.875" Radius;
"Bannister Rd", E Mod;

STF-STRUCTURAL FLUORESCENT:
12.000" Radius, 2.000" Border, Black on, Yellow;
Arrow 160 = 35.000" 45"; "EXIT ONLY", E Mod; Arrow 160 = 35.000" 45";

Table of letter and object lefts

B	a	n	n	i	s	t	e	r	R	d
19.625	36.875	53.250	69.500	85.875	93.375	106.625	118.250	133.375	157.250	174.125
↕	E	X	I	T	O	N	L	Y	↕	
16.250	54.250	66.625	78.500	83.375	104.250	117.375	130.000	139.750	160.250	



SIGN NO.	34
LOG MILE	191.056
ROUTE	US 71 NB

E5-1 ST-STRUCTURAL:
6.000" Radius, 2.000" Border, White on, Green;
"EXIT", E Mod; Arrow 133 - 30.000" 45";

Table of letter and object lefts

E	X	I	T
17,000	28.375	41.250	46.125
↕			
24.250			



DATE PREPARED
12/20/2024

ROUTE STATE
VAR MO

DISTRICT SHEET NO.
KC 102

COUNTY
VARIOUS

JOB NO.
JKU0014

CONTRACT ID.

PROJECT NO.

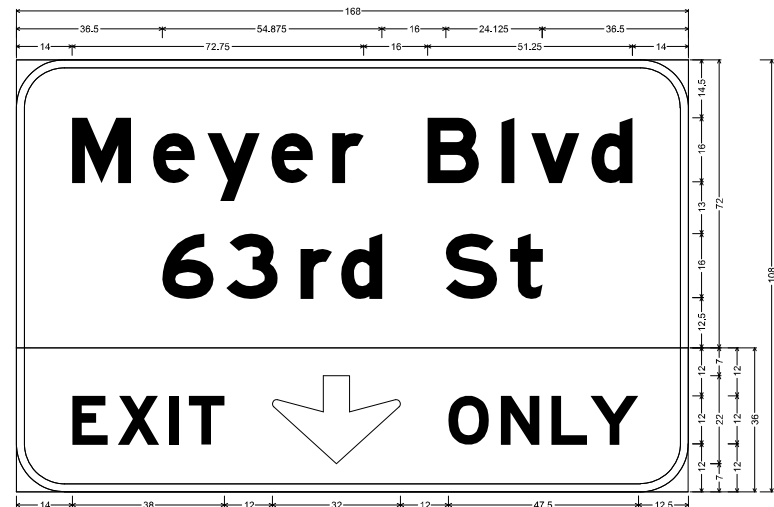
BRIDGE NO.

DESCRIPTION	DATE

MISSOURI HIGHWAYS AND TRANSPORTATION COMMISSION

105 WEST CAPITOL
JEFFERSON CITY, MO 65102
1-888-ASK-MODOT (1-888-275-6636)

SIGNING DETAIL
SHEET 17 OF 32



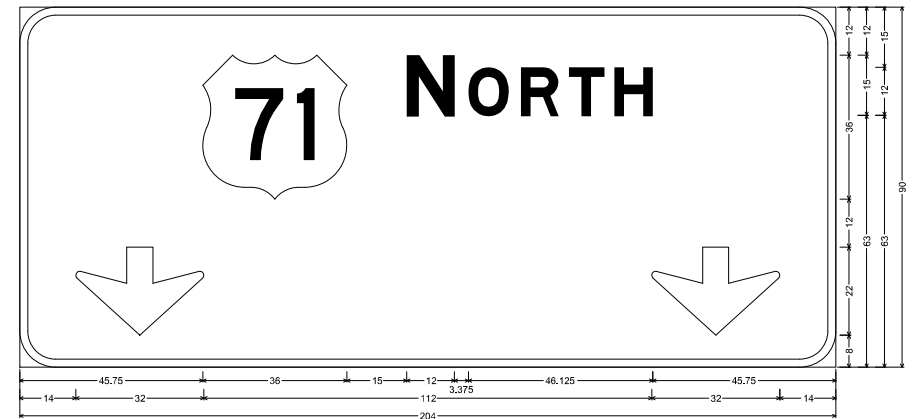
E1-1 ST-STRUCTURAL:
12,000" Radius, 2,000" Border, White on, Green;
"Meyer Blvd", E Mod; "63rd St", E Mod;
STF-STRUCTURAL FLUORESCENT:
12,000" Radius, 2,000" Border, Black on, Yellow;
"EXIT", E Mod; Down Arrow 22,000" 270"; "ONLY", E Mod;

Table of letter and object lifts

M	e	y	e	r	B	l	v	d
14,000	34,250	47,750	63,750	79,000	102,750	121,250	128,750	143,875
6	3	r	d	s	t			
36,500	52,500	71,000	81,250	107,375	123,500			
E	x	i	t	O	n	l	y	
14,000	25,375	38,250	43,125	64,000	108,000	121,125	133,750	143,500

SIGN NO.	35
LOG MILE	192.055
ROUTE	US 71 NB

SIGN NO.	36A
LOG MILE	192.175
ROUTE	US 71 NB



E1-1 ST-STRUCTURAL:
9,000" Radius, 2,000" Border, White on, Green;
"NORTH", E Mod; Down Arrow 22,000" 270"; Down Arrow 22,000" 270";
Table of letter and object lifts

6	N	O	R	T	H
45,750	96,750	112,125	125,250	137,250	148,750
14,000					
14,000					

SIGN NO.	36B
LOG MILE	192.175
ROUTE	US 71 NB

SIGN NO.	37
LOG MILE	196.614
ROUTE	US 71 NB




E1-1 ST-STRUCTURAL:
12,000" Radius, 2,000" Border, White on, Green;
"Meyer Blvd", E Mod; "63rd St", E Mod;
STF-STRUCTURAL FLUORESCENT:
12,000" Radius, 2,000" Border, Black on, Yellow;
Arrow 160 x 35,000" 45"; "EXIT ONLY", E Mod; Arrow 160 x 35,000" 45";
Table of letter and object lifts

M	e	y	e	r	B	l	v	d
26,000	46,250	59,750	75,750	91,000	114,750	133,250	140,750	155,875
6	3	r	d	s	t			
48,500	64,500	83,000	93,250	119,375	135,500			
A	r	r	w	O	n	l	y	
10,250	48,250	59,625	72,500	77,375	98,250	111,375	124,000	133,750
10,250	48,250	59,625	72,500	77,375	98,250	111,375	124,000	133,750



E1-1 ST-STRUCTURAL:
9,000" Radius, 2,000" Border, White on, Green;
"29th St - 27th St", E Mod; "1/4", E Mod; "The Paseo", E Mod; "1", E Mod; "22nd St", E Mod; "1 1/4", E Mod;
Table of letter and object lifts

2	9	t	h	S	t	-	2	7	t	h	S	t	1	4
15,200	26,375	42,750	53,500	75,375	88,750	102,500	116,125	128,500	143,000	153,875	175,750	186,125	207,500	
T	h	e	P	a	s	e	o	1	2	2	n	d	S	t
15,200	26,375	41,375	63,250	71,125	88,250	100,625	112,250	255,625						
2	1	1	4											
15,000	26,375	43,125	105,750	72,500	91,000	255,625	267,500							



12/20/2024 11:45 PM
THANKAM MATHEW - CIVIL
MO-PE-2014000056
DATE PREPARED
12/20/2024
ROUTE STATE
VAR MO
DISTRICT SHEET NO.
KC 103
COUNTY
VARIOUS
JOB NO.
JKU0014
CONTRACT ID.
PROJECT NO.
BRIDGE NO.

DESCRIPTION	DATE

MISSOURI HIGHWAYS AND TRANSPORTATION
COMMISSION
105 WEST CAPITOL
JEFFERSON CITY, MO 65102
1-888-ASK-MODOT (1-888-273-6636)



SIGNING DETAIL
SHEET 18 OF 32

SIGN NO.	38
LOG MILE	197.116
ROUTE	US 71 NB

SIGN NO.	39
LOG MILE	197.516
ROUTE	US 71 NB

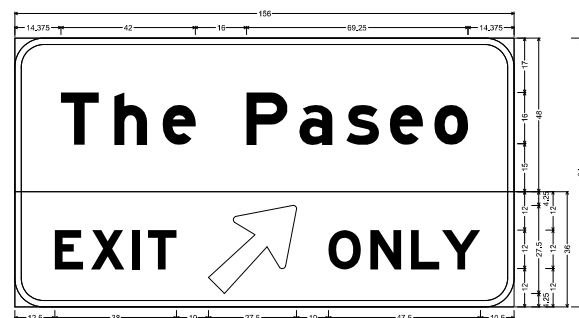


E54-1 ST-STRUCTURAL:
 5.000" Radius, 2.000" Border, White on, Green;
 "29th St - 27th St", E Mod; "1/4", E Mod; "The Paseo", E Mod; "1", E Mod; "22nd St", E Mod; "1", E Mod; "1 1/4", E Mod;
 Table of letter and object lefts

2	9	t	n	s	t	7	t	7	5	1	5/8
15,000	24,375	43,750	53,500	75,375	85,750	103,500	116,125	126,500	143,000	153,875	175,750
1	2	c	p	a	s	e	o	o	1	2	5/8
15,000	24,375	43,750	63,250	77,125	86,250	100,625	112,250	126,625			
2	9	a	d	s	t	1	5/8				
15,000	24,375	43,125	55,750	77,500	91,000	105,625	127,500				

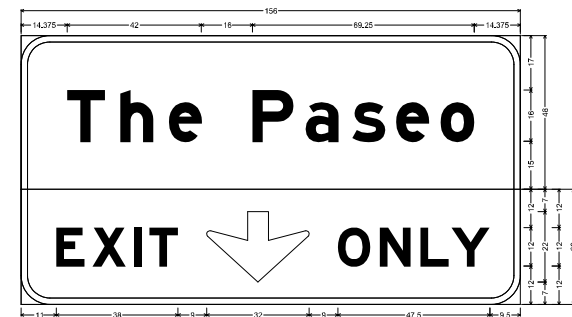
SIGN NO.	40
LOG MILE	197.718
ROUTE	US 71 NB

SIGN NO.	41
LOG MILE	0
ROUTE	MO 152 EB



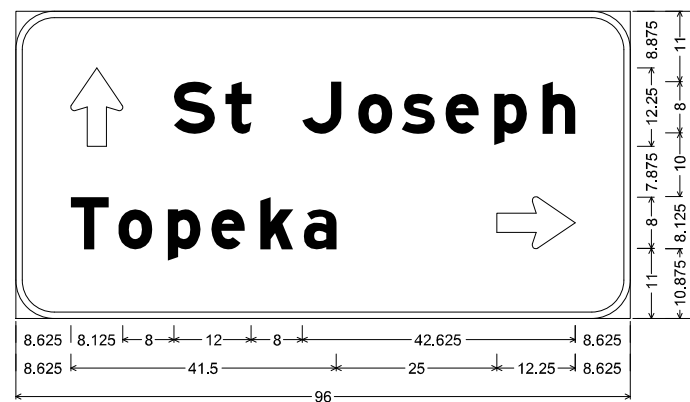
E54-1 ST-STRUCTURAL:
 5.000" Radius, 2.000" Border, White on, Green;
 "The Paseo", E Mod;
 ST-STRUCTURAL FLUORESCENT:
 5.000" Radius, 2.000" Border, Black on, Yellow;
 "EXIT", E Mod; Arrow 150° - 25,000" 49" - "ONLY", E Mod;
 Table of letter and object lefts

14,375	21,125	46,125	72,375	85,500	103,625	117,125	131,125
E	X	I	T	O	N	L	Y
12,500	23,875	36,750	41,625	60,500	86,000	111,125	133,500




E54-1 ST-STRUCTURAL:
 5.000" Radius, 2.000" Border, White on, Green;
 "The Paseo", E Mod;
 ST-STRUCTURAL FLUORESCENT:
 5.000" Radius, 2.000" Border, Black on, Yellow;
 "EXIT", E Mod; Down Arrow 22,000" 270° - "ONLY", E Mod;
 Table of letter and object lefts

14,375	21,125	46,125	72,375	85,500	103,625	117,125	131,125
E	X	I	T	O	N	L	Y
11,200	22,375	35,250	40,125	59,000	84,000	109,125	134,500



D1-2 ST-STRUCTURAL:
 6.000" Radius, 1.000" Border, White on, Green;
 Standard Arrow Custom 12.250" X 8.125" 90°; "St Joseph", E Mod;
 "Topeka", E Mod; Standard Arrow Custom 12.250" X 8.125" 0°;
 Table of letter and object lefts

S	t	J	o	s	e	p	h	
8.625	24.750	32.750	44.750	53.500	60.375	67.125	74.750	82.250
T	o	p	e	k	a	⇨		
8.625	16.000	23.750	30.625	38.250	45.000	75.125		

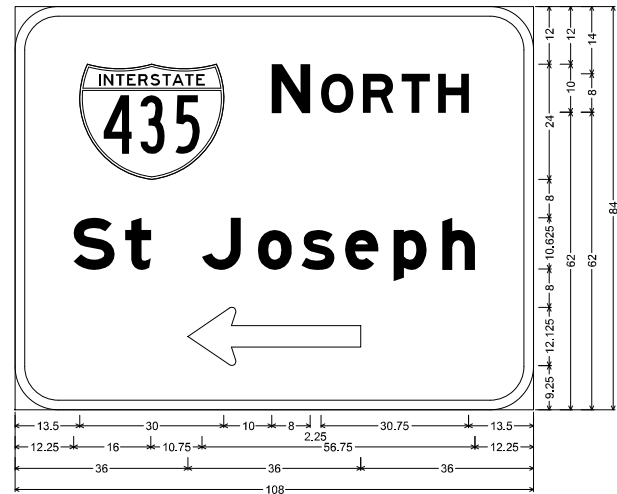


12/20/2024 2:27 PM
 THANKAM MATHIEW - CIVIL
 MO-PE-2014000056
 DATE PREPARED
 12/20/2024
 ROUTE STATE
 VAR MO
 DISTRICT SHEET NO.
 KC 104
 COUNTY
 VARIOUS
 JOB NO.
 JKU0014
 CONTRACT ID.
 PROJECT NO.
 BRIDGE NO.

DESCRIPTION	DATE

MISSOURI HIGHWAYS AND TRANSPORTATION COMMISSION
 105 WEST CAPITOL
 JEFFERSON CITY, MO 65102
 1-888-ASK-MODOT (1-888-275-6636)

SIGNING DETAIL
 SHEET 19 OF 32



SIGN NO.	42
LOG MILE	0.18
ROUTE	MO 152 EB

E8-1 ST-STRUCTURAL:
 9,000" Radius, 2,000" Border, White on, Green;
 Interstate 435 12,000" B; "NORTH", E Mod; "St Joseph", E Mod;
 Standard Arrow Custom 36,000" X 12,125" 180";

Table of letter and object lefts

A	13,500	N	53,500	O	63,750	R	72,500	T	80,500	H	88,125
S	12,250	t	23,000	J	39,000	o	50,625	s	59,750	e	68,750
←	36,000										

SIGN NO.	43
LOG MILE	2.661
ROUTE	MO 152 EB



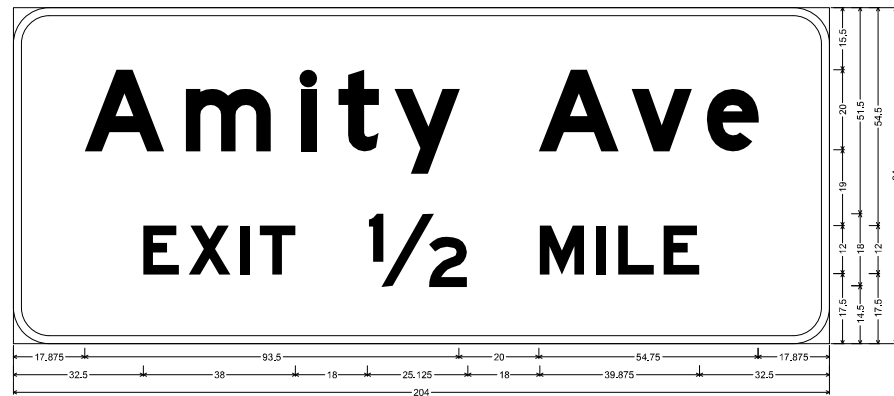
E6-1 ST-STRUCTURAL:
 9,000" Radius, 2,000" Border, White on, Green;
 "Amity Ave", E Mod; "1", E Mod; " ", E Mod; "N Congress Ave", E Mod; "2", E Mod; " ", E Mod; Interstate 29 12,000" C; "2", E Mod; "1/2", E Mod;

Table of letter and object lefts

A	15,000	m	31,875	i	51,125	t	57,250	v	66,625	A	90,750	v	105,250	e	118,750	z	208,375
N	15,000	c	39,000	e	53,125	n	66,000	g	76,625	e	92,125	s	100,625	s	112,000	A	144,750
Ⓞ	15,000	Ⓞ	51,000	z	199,750	1/2	218,375										

SIGN NO.	44
LOG MILE	3.16
ROUTE	MO 152 EB

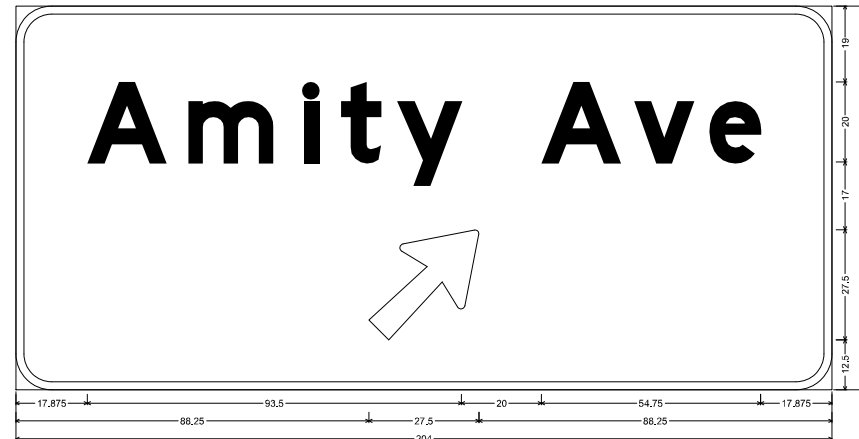
SIGN NO.	45
LOG MILE	3.418
ROUTE	MO 152 EB



E1-1 ST-STRUCTURAL:
 9,000" Radius, 2,000" Border, White on, Green;
 "Amity Ave", E Mod; "EXIT", E Mod; "1/2", E Mod; "MILE", E Mod;

Table of letter and object lefts


A	17,875	m	43,125	i	71,875	t	81,250	v	85,375	A	131,375	v	154,625	e	173,375		
E	32,500	X	43,875	I	56,750	E	61,625	1/2	88,500	M	131,625	L	145,750	L	151,250	E	162,625



E1-1 ST-STRUCTURAL:
 9,000" Radius, 2,000" Border, White on, Green;
 "Amity Ave", E Mod; Arrow 160 - 35,000" 45";

Table of letter and object lefts


A	17,875	m	43,125	i	71,875	t	81,250	v	85,375	A	131,375	v	154,625	e	173,375		
Ⓞ	88,250																



DATE PREPARED
 12/20/2024
 ROUTE STATE
 VAR MO
 DISTRICT SHEET NO.
 KC 105
 COUNTY
 VARIOUS
 JOB NO.
 JKU0014
 CONTRACT ID.
 PROJECT NO.
 BRIDGE NO.

DESCRIPTION	DATE

MISSOURI HIGHWAYS AND TRANSPORTATION COMMISSION
 105 WEST CAPITOL JEFFERSON CITY, MO 65102
 1-888-ASK-MODOT (1-888-275-6636)



SIGNING DETAIL
 SHEET 20 OF 32

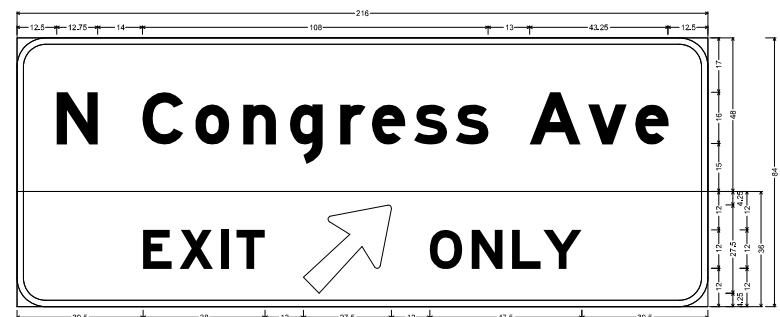
SIGN NO.	46
LOG MILE	4.24
ROUTE	MO 152 EB



E1-1 STRUCTURAL:
12,000" Racks, 2,000" Border, White on Green;
"N Congress Ave", E Mod 90° spacing; "EXIT", E Mod "1/2"; E Mod "MILE"; E Mod
STRUCTURAL FLUORESCENT:
12,000" Racks, 2,000" Border, Black on Yellow;
"RIGHT LANE ONLY"; E Mod;
Table of letter and object data:

N	C	E	A	M	I	L	E	O	Y	W
14,500	63,375	65,125	65,750	104,000	277,750	335,125	652,625	105,875	194,500	219,375
62,200	73,875	66,750	91,875	118,500	161,625	175,750	181,250	192,625		
47,500	68,125	65,625	78,250	90,375	111,250	131,000	135,500	146,125	169,000	182,125

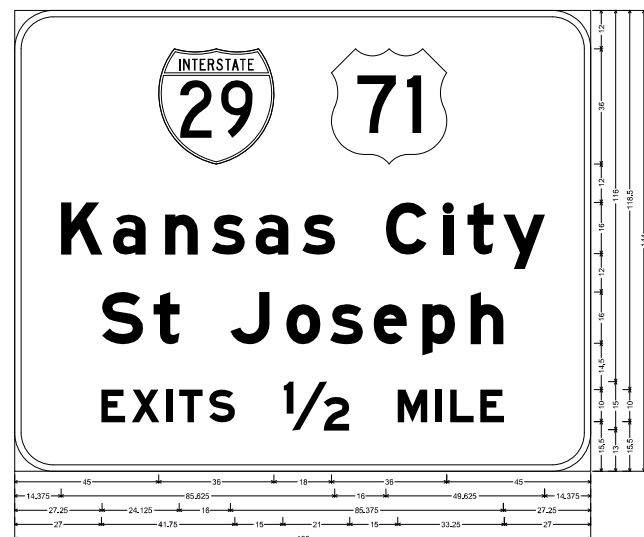
SIGN NO.	47B
LOG MILE	4.718
ROUTE	MO 152 EB



E1-1 STRUCTURAL:
8,000" Racks, 2,000" Border, White on Green;
"N Congress Ave", E Mod 90° spacing;
STRUCTURAL FLUORESCENT:
8,000" Racks, 2,000" Border, Black on Yellow;
"EXIT", E Mod; Arrow 180° x 35,000" 45° "ONLY"; E Mod;
Table of letter and object data:

N	C	E	A	M	I	L	E	O	Y	W
12,800	38,200	38,750	70,750	83,375	101,000	111,000	124,250	137,125	160,250	178,625
69,500	63,875	63,750	68,625	69,500	69,000	64,125	54,750	164,500		

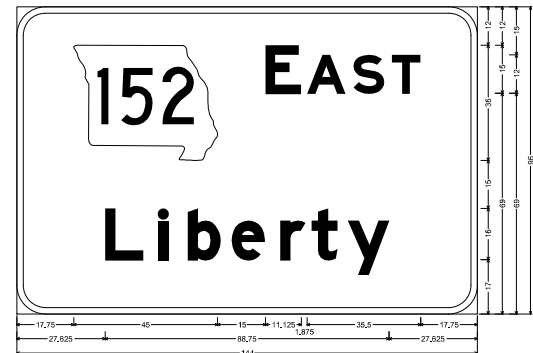
SIGN NO.	47A
LOG MILE	4.718
ROUTE	MO 152 EB



E1-1 STRUCTURAL:
12,000" Racks, 2,000" Border, White on Green;
Interstate 29, 18,000" C; "Kansas City", E Mod; "St Joseph", E Mod; "EXITS", E Mod; "1/2"; E Mod "MILE"; E Mod;
Table of letter and object data:

N	C	E	A	M	I	L	E	O	Y	W
14,375	30,625	46,875	51,625	75,250	85,875	116,000	134,000	141,500	152,750	
22,250	43,375	67,375	84,875	88,500	112,125	127,375	142,500			
27,200	59,500	47,250	61,375	60,875	63,750	119,750	131,500	136,000	145,500	

SIGN NO.	48A
LOG MILE	5.119
ROUTE	MO 152 EB



E1-1 STRUCTURAL:
8,000" Racks, 2,000" Border, White on Green;
State Highway 152 Map 18,000" C; "EAST", E Mod; "Liberty", E Mod;
Table of letter and object data:

N	C	E	A	M	I	L	E	O	Y	W
12,250	17,750	30,250	105,250	117,250						
27,625	44,375	53,250	61,125	62,375	92,250	105,375				

12:29 PM 12/20/2024
THANKAM MATHEW - CIVIL
MO-PE-2014000056

DATE PREPARED: 12/20/2024
ROUTE: VAR | STATE: MO
DISTRICT: KC | SHEET NO.: 106
COUNTY: VARIOUS
JOB NO.: JKU0014
CONTRACT ID.:
PROJECT NO.:
BRIDGE NO.:

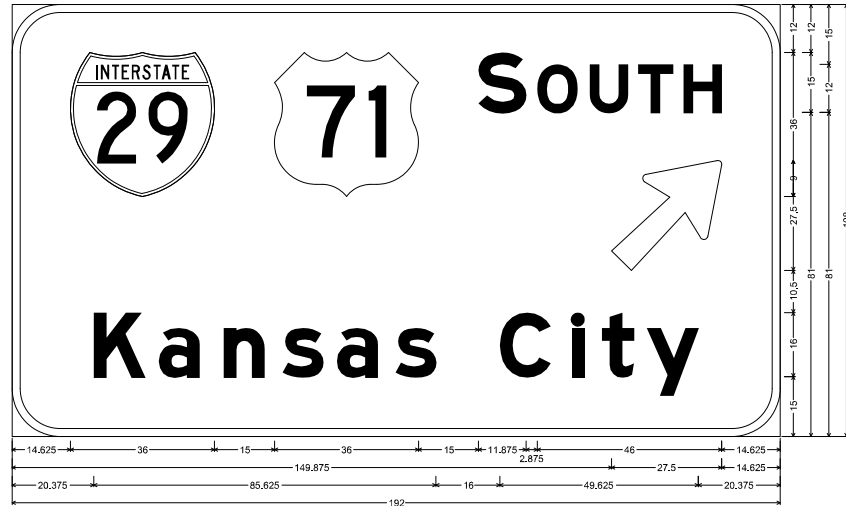
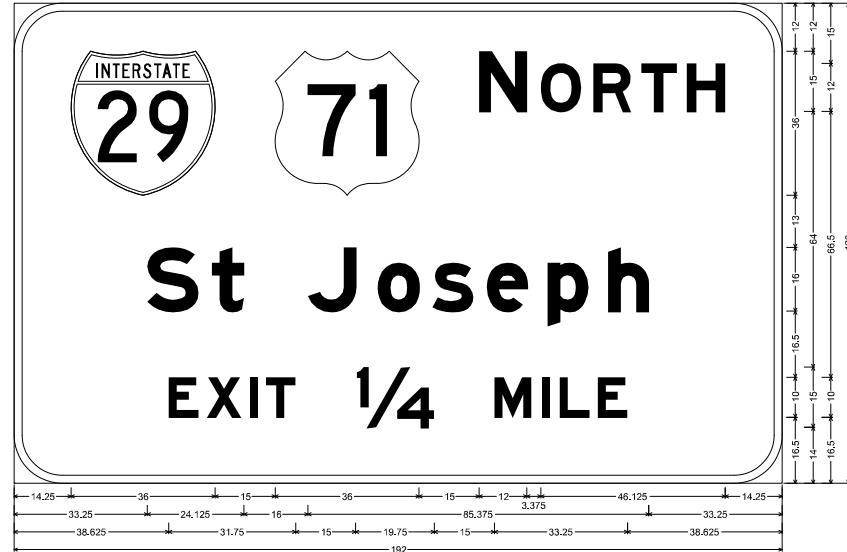
DESCRIPTION
DATE

MISSOURI HIGHWAYS AND TRANSPORTATION COMMISSION

105 WEST CAPITOL
JEFFERSON CITY, MO 65102
1-888-ASK-MODOT (1-888-275-6636)

SIGN NO.	48B
LOG MILE	5.119
ROUTE	MO 152 EB

SIGN NO.	48C
LOG MILE	5.119
ROUTE	MO 152 EB



E1-1 ST-STRUCTURAL:
12,000" Radius, 2,000" Border, White on, Green:
Interstate 29 18,000" C: "NORTH", E Mod; "St Joseph", E Mod; "EXIT", E Mod; "1/4", E Mod; "MILE", E Mod;
Table of letter and object lifts

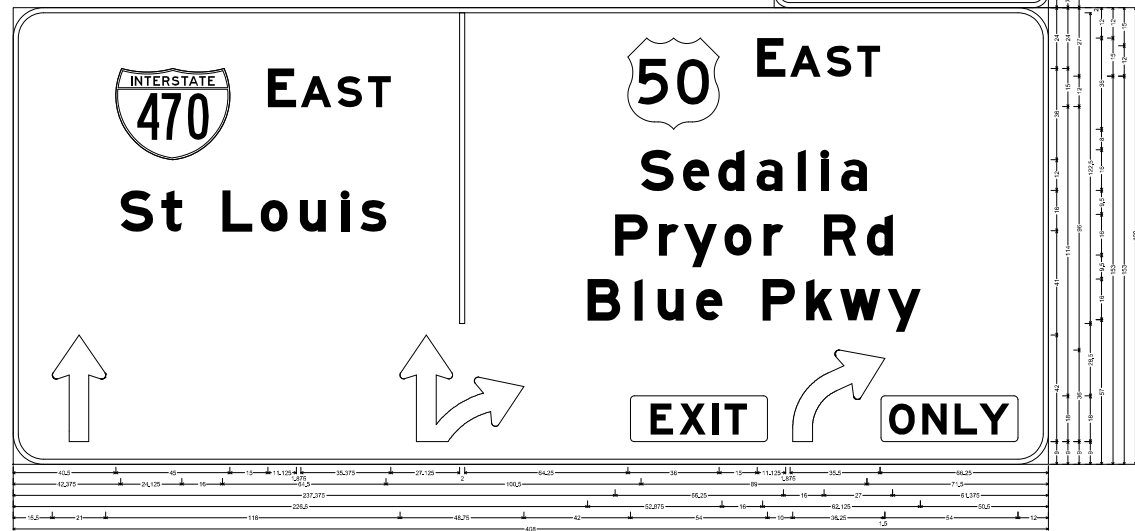
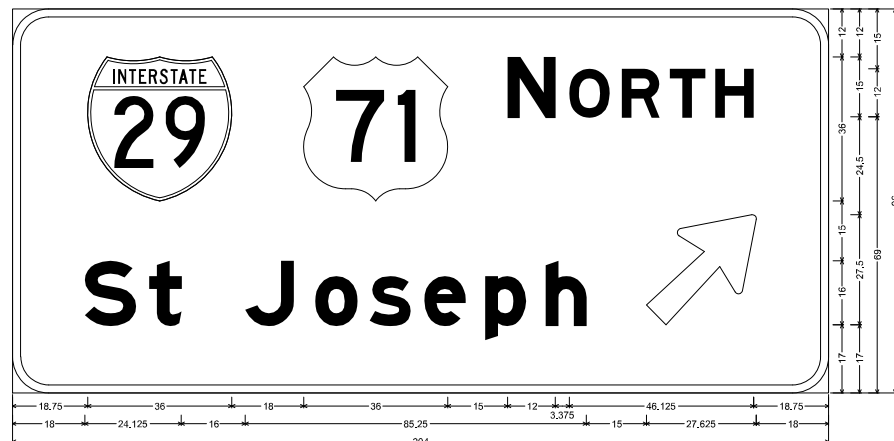
O	D	N	O	R	T	H		
14,250	65,250	116,250	131,625	144,750	158,750	168,250		
S	T	J	O	S	E	P	H	
33,250	49,375	73,375	90,875	104,500	118,125	133,375	148,500	
E	X	I	T	1/4	M	I	L	E
38,625	48,125	58,875	63,000	65,375	120,125	131,875	136,375	145,875

E1-1 ST-STRUCTURAL:
12,000" Radius, 2,000" Border, White on, Green:
Interstate 29 18,000" C: "SOUTH", E Mod; Arrow 160 • 35,000" 45"; "Kansas City", E Mod;
Table of letter and object lifts

O	D	S	O	U	T	H			
14,625	65,625	116,625	131,375	144,375	156,500	167,875			
K	a	n	s	a	s	C	i	t	y
20,375	36,625	52,875	67,625	81,250	95,875	122,000	140,000	147,500	158,750

SIGN NO.	49
LOG MILE	5.457
ROUTE	MO 152 EB

SIGN NO.	53A, 53B
LOG MILE	6.16
ROUTE	I-470 EB



E1-1 ST-STRUCTURAL:
9,500" Radius, 2,000" Border, White on, Green:
Interstate 29 18,000" C: "NORTH", E Mod; "St Joseph", E Mod; Arrow 160 • 35,000" 45";
Table of letter and object lifts

O	D	N	O	R	T	H		
18,750	72,750	123,750	138,125	152,250	164,250	175,750		
S	T	J	O	S	E	P	H	
18,000	34,125	58,125	75,625	89,250	102,875	118,125	133,250	158,375

E1-1 ST-STRUCTURAL:
9,500" Radius, 2,000" Border, White on, Green:
Interstate 470 18,000" C: "EAST", E Mod; "St Louis", E Mod; "Pryor Rd", E Mod; "Blue Pkwy", E Mod; "EXIT ONLY", E Mod;
Table of letter and object lifts

O	D	S	O	U	T	H	
13,125	62,625	112,625	127,375	140,375	152,500	163,875	
S	T	J	O	S	E	P	H
22,375	38,500	62,500	79,000	92,625	106,250	120,875	135,500
E	X	I	T	O	N	L	Y
18,600	34,800	51,000	67,200	83,400	99,600	115,800	132,000



12:20 PM
THAKAM MATHEW - CIVIL
MO-PE-2014000066

DATE PREPARED
12/20/2024

ROUTE	STATE
VAR	MO
DISTRICT	SHEET NO.
KC	107
COUNTY	
VARIOUS	
JOB NO.	
KJU0014	
CONTRACT ID.	
PROJECT NO.	
BRIDGE NO.	

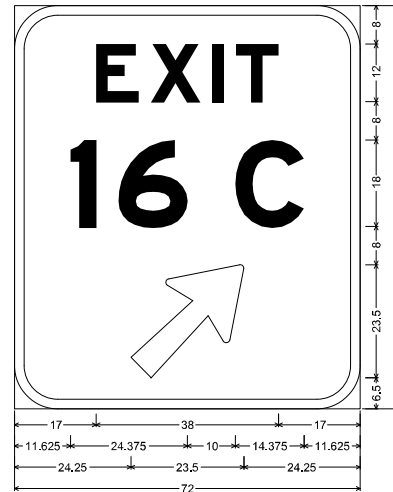
DESCRIPTION
DATE

MISSOURI HIGHWAYS AND TRANSPORTATION COMMISSION

 105 WEST CAPITOL JEFFERSON CITY, MO 65102
 1-888-ASK-MODOT (1-888-275-6636)

SIGNING DETAIL
SHEET 22 OF 32

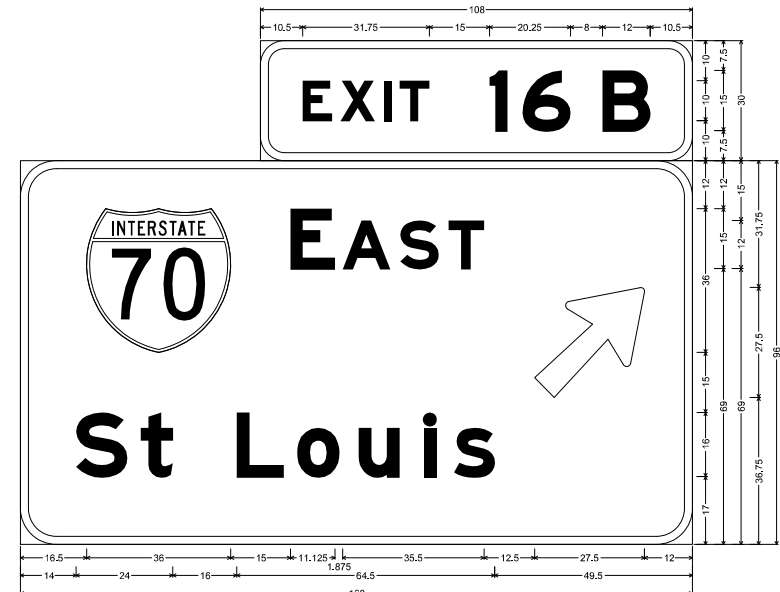
SIGN NO.	54
LOG MILE	0.04
ROUTE	1-470 WB



E5-1a ST-STRUCTURAL:
 9,000" Radius, 2,000" Border, White on, Green;
 "EXIT", E Mod; "16 C", E Mod; Arrow 133 - 30,000" 45";
 Table of letter and object lefts

E	X	I	T
17,000	28,375	41,250	46,125
I	6	C	
11,625	21,625	46,000	
24			
24,250			

SIGN NO.	55A, 55B
LOG MILE	0.319
ROUTE	1-470 WB

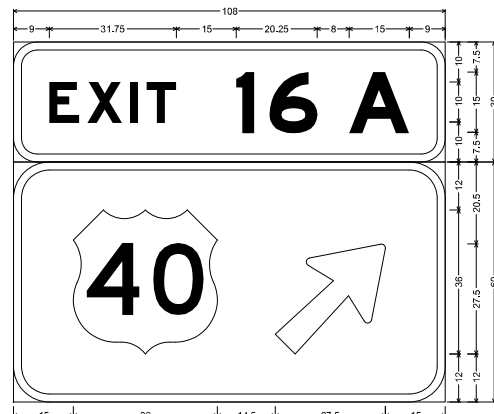


E1-5P ST-STRUCTURAL:
 6,000" Radius, 2,000" Border, White on, Green;
 "EXIT", E Mod; "16 B", E Mod;

E1-1 ST-STRUCTURAL:
 9,000" Radius, 2,000" Border, White on, Green;
 Interstate 70 18,000" C; "EAST", E Mod; "St Louis", E Mod; Arrow 160 - 35,000" 45";
 Table of letter and object lefts

E	X	I	T	I	6	B
70,500	80,000	90,750	94,875	117,250	125,500	145,500
16,500	67,500	80,500	95,000	107,000	128,500	
S	t	L	o	u	i	s
14,000	30,000	54,000	69,125	84,625	100,875	108,375

SIGN NO.	56A, 56B
LOG MILE	0.638
ROUTE	1-470 WB

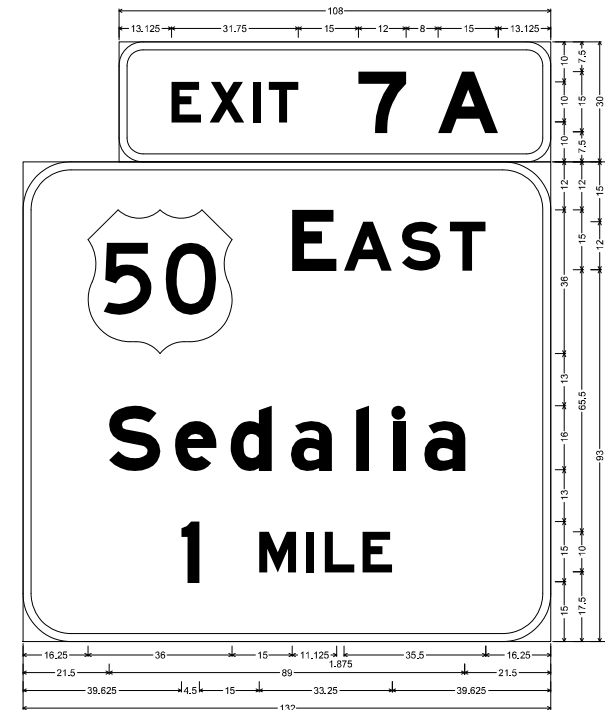


E1-5P ST-STRUCTURAL:
 6,000" Radius, 2,000" Border, White on, Green;
 "EXIT", E Mod; "16 A", E Mod;

E1-1 ST-STRUCTURAL:
 9,000" Radius, 2,000" Border, White on, Green;
 Arrow 160 - 35,000" 45";
 Table of letter and object lefts

E	X	I	T	6	A
13,000	18,500	29,250	33,250	55,750	64,000
15,000	65,500				

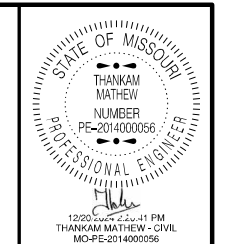
SIGN NO.	57A, 57B
LOG MILE	8.352
ROUTE	1-470 WB



E1-5P ST-STRUCTURAL:
 6,000" Radius, 2,000" Border, White on, Green;
 "EXIT", E Mod; "7 A", E Mod;

E1-1 ST-STRUCTURAL:
 12,500" Radius, 2,000" Border, White on, Green;
 "EAST", E Mod; "Sedalia", E Mod; "1", E Mod; "MILE", E Mod;
 Table of letter and object lefts

E	X	I	T	7	A
13,125	22,625	33,375	37,500	59,875	79,875
16,250	67,250	80,250	94,750	105,750	
S	e	d	a	l	i
21,500	38,000	51,875	67,000	83,250	92,375
1	M	I	L	E	
39,625	59,125	70,875	75,500	84,875	

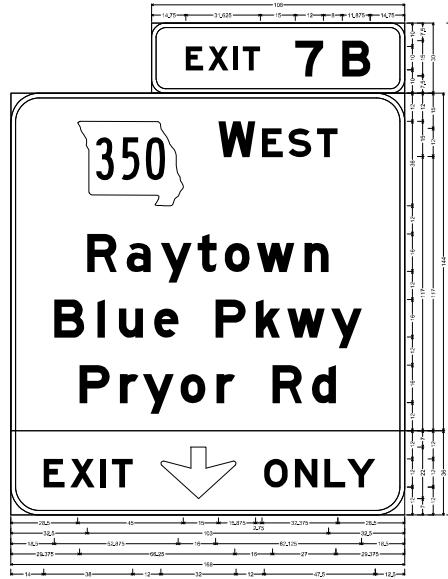


STATE OF MISSOURI
 THANKAM MATHIEW
 NUMBER
 PE-201400056
 PROFESSIONAL ENGINEER
 12:00 PM 2/20/2024
 DATE PREPARED
 12/20/2024
 ROUTE STATE
 VAR MO
 DISTRICT SHEET NO.
 KC 108
 COUNTY
 VARIOUS
 JOB NO.
 JKU0014
 CONTRACT ID.
 PROJECT NO.
 BRIDGE NO.

DESCRIPTION	DATE

MISSOURI HIGHWAYS AND TRANSPORTATION
 COMMISSION
 105 WEST CAPITOL
 JEFFERSON CITY, MO 65102
 1-888-ASK-MODOT (1-888-275-6636)

SIGNING DETAIL
 SHEET 23 OF 32



E1-1P ST-STRUCTURAL:
 6200' Radius, 2000' Border, White on Green
 "EXIT", E Mod 7 B, E Mod

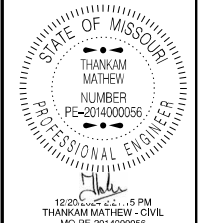
E1-1 ST-STRUCTURAL:
 6200' Radius, 2000' Border, White on Green
 State Highway 350 and Exit 7B "WEST", E Mod "Raytown", E Mod "Blue Pkwy", E Mod "Pryor Rd", E Mod

ST-STRUCTURAL DIMENSIONS:
 12000' Radius, 2000' Border, White on Green
 "EXIT", E Mod Down Arrow, 25000' 2000' "ONLY", E Mod
 Table of letter and object lifts

E	E	E	S	T
13.125	22.225	33.375	37.500	58.875
14.250	27.250	40.250	44.250	70.250
15.375	32.250	45.250	49.250	81.250
16.500	37.250	50.250	54.250	92.250
17.625	42.250	55.250	59.250	103.250
18.750	47.250	60.250	64.250	114.250
19.875	52.250	65.250	69.250	125.250
21.000	57.250	70.250	74.250	136.250
22.125	62.250	75.250	79.250	147.250
23.250	67.250	80.250	84.250	158.250
24.375	72.250	85.250	89.250	169.250
25.500	77.250	90.250	94.250	180.250
26.625	82.250	95.250	99.250	191.250
27.750	87.250	100.250	104.250	202.250
28.875	92.250	105.250	109.250	213.250
30.000	97.250	110.250	114.250	224.250

SIGN NO.	57C, 57D
LOG MILE	8.352
ROUTE	1-470 WB

SIGN NO.	58A
LOG MILE	8.679
ROUTE	1-470 WB



DATE PREPARED
12/20/2024

ROUTE	STATE
VAR	MO
DISTRICT	SHEET NO.
KC	109

COUNTY
VARIOUS

JOB NO.
JKU0014

CONTRACT ID.

PROJECT NO.

BRIDGE NO.

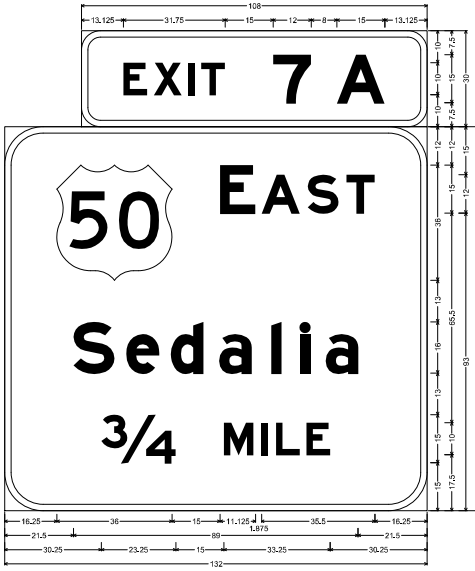
DESCRIPTION	DATE

MISSOURI HIGHWAYS AND TRANSPORTATION COMMISSION

MoDOT logo

105 WEST CAPITOL
JEFFERSON CITY, MO 65102
1-888-ASK-MODOT (1-888-275-6636)

SIGNING DETAIL
SHEET 24 OF 32



E1-1P ST-STRUCTURAL:
 6000' Radius, 2000' Border, White on Green
 "EXIT", E Mod 7 A, E Mod

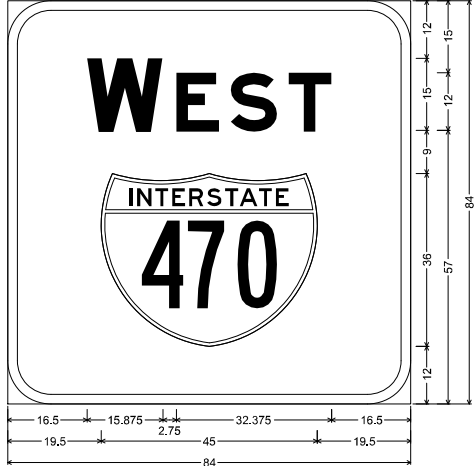
E1-1 ST-STRUCTURAL:
 6000' Radius, 2000' Border, White on Green
 State Highway 50 and Exit 7A "EAST", E Mod "Sedalia", E Mod "3/4 MILE", E Mod

ST-STRUCTURAL DIMENSIONS:
 12000' Radius, 2000' Border, White on Green
 "EXIT", E Mod Down Arrow, 25000' 2000' "ONLY", E Mod
 Table of letter and object lifts

E	E	E	S	T
13.125	22.225	33.375	37.500	58.875
14.250	27.250	40.250	44.250	70.250
15.375	32.250	45.250	49.250	81.250
16.500	37.250	50.250	54.250	92.250
17.625	42.250	55.250	59.250	103.250
18.750	47.250	60.250	64.250	114.250
19.875	52.250	65.250	69.250	125.250
21.000	57.250	70.250	74.250	136.250
22.125	62.250	75.250	79.250	147.250
23.250	67.250	80.250	84.250	158.250
24.375	72.250	85.250	89.250	169.250
25.500	77.250	90.250	94.250	180.250
26.625	82.250	95.250	99.250	191.250
27.750	87.250	100.250	104.250	202.250
28.875	92.250	105.250	109.250	213.250
30.000	97.250	110.250	114.250	224.250

SIGN NO.	58B, 58C
LOG MILE	8.679
ROUTE	1-470 WB

SIGN NO.	58D, 58E
LOG MILE	8.679
ROUTE	1-470 WB



E1-1 ST-STRUCTURAL:
 9000' Radius, 2000' Border, White on Green
 "WEST", E Mod, Interstate 470 18,000" B;
 Table of letter and object lifts

W	E	S	T
16.500	35.125	46.500	58.500
19.500	45.125	57.500	71.500

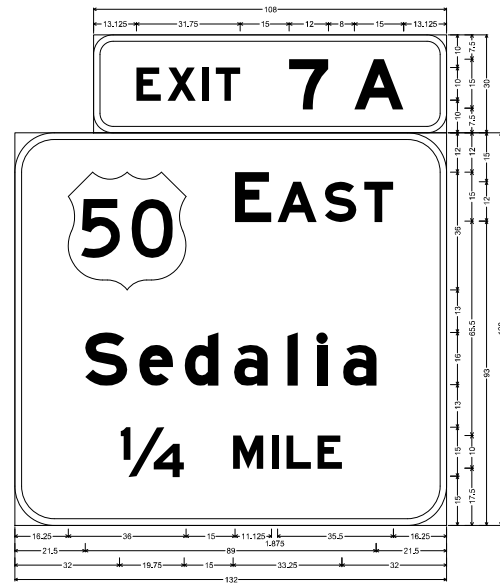


E1-1P ST-STRUCTURAL:
 6200' Radius, 2000' Border, White on Green
 "EXIT", E Mod 7 B, E Mod

E1-1 ST-STRUCTURAL:
 6200' Radius, 2000' Border, White on Green
 State Highway 350 and Exit 7B "WEST", E Mod "Raytown", E Mod "Blue Pkwy", E Mod "Pryor Rd", E Mod

ST-STRUCTURAL DIMENSIONS:
 12000' Radius, 2000' Border, White on Green
 "EXIT", E Mod Down Arrow, 25000' 2000' "ONLY", E Mod
 Table of letter and object lifts

E	E	E	S	T
13.125	22.225	33.375	37.500	58.875
14.250	27.250	40.250	44.250	70.250
15.375	32.250	45.250	49.250	81.250
16.500	37.250	50.250	54.250	92.250
17.625	42.250	55.250	59.250	103.250
18.750	47.250	60.250	64.250	114.250
19.875	52.250	65.250	69.250	125.250
21.000	57.250	70.250	74.250	136.250
22.125	62.250	75.250	79.250	147.250
23.250	67.250	80.250	84.250	158.250
24.375	72.250	85.250	89.250	169.250
25.500	77.250	90.250	94.250	180.250
26.625	82.250	95.250	99.250	191.250
27.750	87.250	100.250	104.250	202.250
28.875	92.250	105.250	109.250	213.250
30.000	97.250	110.250	114.250	224.250



E14P ST-STRUCTURAL:
6,000" Radius, 2,000" Border, White on, Green.
"EXIT", E Mod "7 A", E Mod

E14 ST-STRUCTURAL:
12,000" Radius, 2,000" Border, White on, Green.
"50 EAST", E Mod "Sedalia", E Mod "1/4", E Mod "MILE", E Mod

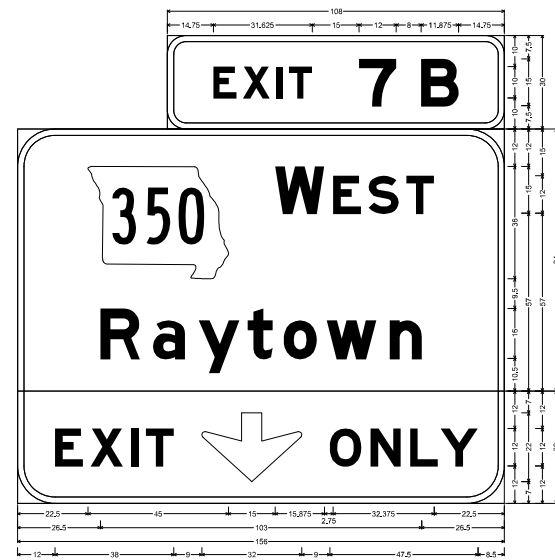
Table of letter and object letter heights:

Letter	Height
E	13,125
X	22,625
I	33,375
T	37,500
S	38,875
A	79,875

Letter	Height
E	14,250
A	32,250
S	34,250
M	108,750

Letter	Height
E	24,300
X	36,000
I	51,875
T	57,000
S	59,250
A	122,375
M	160,375

SIGN NO.	59A, 59B
LOG MILE	8.918
ROUTE	1-470 WB



E14P ST-STRUCTURAL:
6,000" Radius, 2,000" Border, White on, Green.
"EXIT", E Mod "7 B", E Mod

E14 ST-STRUCTURAL:
12,000" Radius, 2,000" Border, White on, Green.
"350 WEST", E Mod "Raytown", E Mod

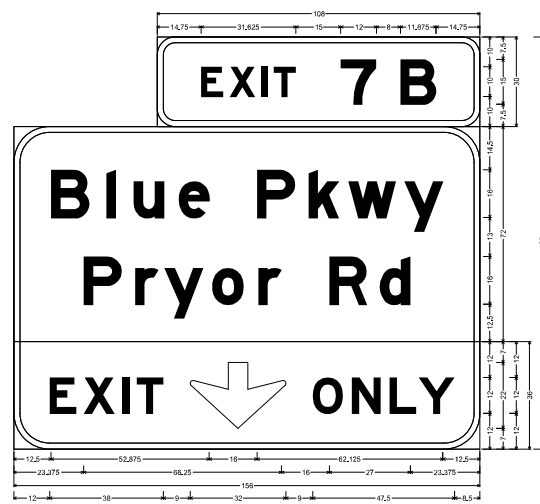
Table of letter and object letter heights:

Letter	Height
E	13,125
X	22,625
I	33,375
T	37,500
S	38,875
A	79,875

Letter	Height
E	14,250
A	32,250
S	34,250
M	108,750

Letter	Height
E	24,300
X	36,000
I	51,875
T	57,000
S	59,250
A	122,375
M	160,375

SIGN NO.	59C, 59D
LOG MILE	8.918
ROUTE	1-470 WB



E14P ST-STRUCTURAL:
6,000" Radius, 2,000" Border, White on, Green.
"EXIT", E Mod "7 B", E Mod

E14 ST-STRUCTURAL:
12,000" Radius, 2,000" Border, White on, Green.
"Blue Pkwy", E Mod "Pryor Rd", E Mod

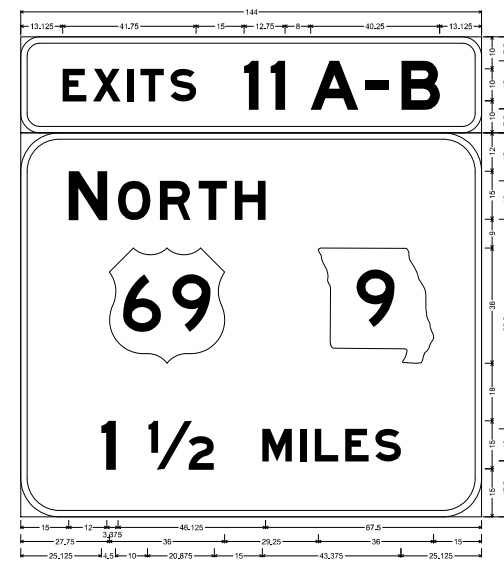
Table of letter and object letter heights:

Letter	Height
E	13,125
X	22,625
I	33,375
T	37,500
S	38,875
A	79,875

Letter	Height
E	14,250
A	32,250
S	34,250
M	108,750

Letter	Height
E	24,300
X	36,000
I	51,875
T	57,000
S	59,250
A	122,375
M	160,375

SIGN NO.	59E, 59F
LOG MILE	8.918
ROUTE	1-470 WB



E14P ST-STRUCTURAL:
6,000" Radius, 2,000" Border, White on, Green.
"EXIT", E Mod "11 A/B", E Mod

E14 ST-STRUCTURAL:
12,000" Radius, 2,000" Border, White on, Green.
"NORTH", E Mod "State Highway 9", E Mod "1 1/2", E Mod "MILES", E Mod

Table of letter and object letter heights:

Letter	Height
E	13,125
X	22,625
I	33,375
T	37,500
S	38,875
A	79,875

Letter	Height
E	14,250
A	32,250
S	34,250
M	108,750

Letter	Height
E	24,300
X	36,000
I	51,875
T	57,000
S	59,250
A	122,375
M	160,375

SIGN NO.	60A, 60B
LOG MILE	0.438
ROUTE	1-635 NB

STATE OF MISSOURI
THANKAM MATHIEW
NUMBER
PE-2014000056
PROFESSIONAL ENGINEER

12/20/2024 4:48 PM
THANKAM MATHIEW - CIVIL
MO-PE-2014000056

DATE PREPARED
12/20/2024

ROUTE	STATE
VAR	MO
DISTRICT	SHEET NO.
KC	110

COUNTY
VARIOUS

JOB NO.
JKU0014

CONTRACT ID.

PROJECT NO.

BRIDGE NO.

DESCRIPTION

DATE

MISSOURI HIGHWAYS AND TRANSPORTATION COMMISSION

105 WEST CAPITOL JEFFERSON CITY, MO 65102
1-888-ASK-MODOT (1-888-273-6636)

MO DOT

SIGN NO.	60C, 60D
LOG MILE	0.438
ROUTE	1-635 NB

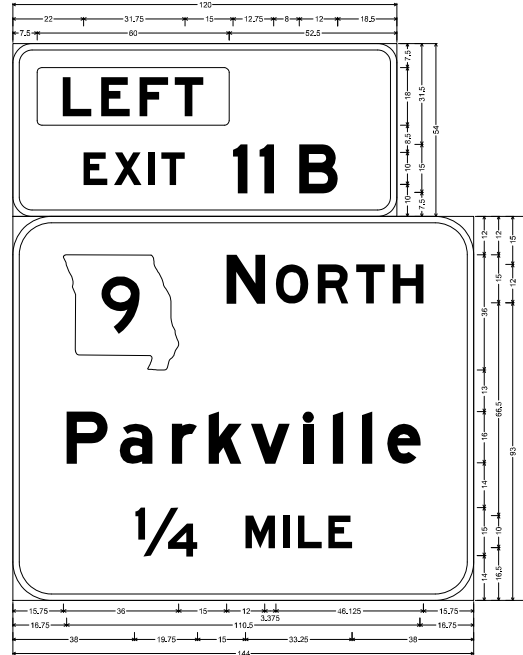


E1-SP ST-STRUCTURAL:
 6,000" Radius, 2,000" Border, White on, Green;
 "EXIT", E Mod: "9", E Mod:
 E1-4 ST-STRUCTURAL:
 12,000" Radius, 2,000" Border, White on, Green;
 "Horizons Pkwy", E Mod: "Argosy Casino Pkwy", E Mod: Arrow 180° x 35,000" 45°;
 Table of letter and object lefts

E	8	H	T	9
12,625	22,125	52,875	37,000	59,375
31,375	69,375	84,750	98,375	154,375
118,500	133,875	148,500	174,625	191,875
205,250	224,200			

W	Y	X	Z	A	B
13,625	13,875	44,000	58,125	72,750	85,000
114,875	121,875	146,500	161,500	170,625	185,750
212,200	228,400	242,475	261,500		
312,250					

SIGN NO.	63A, 63B
LOG MILE	1.763
ROUTE	1-635 NB



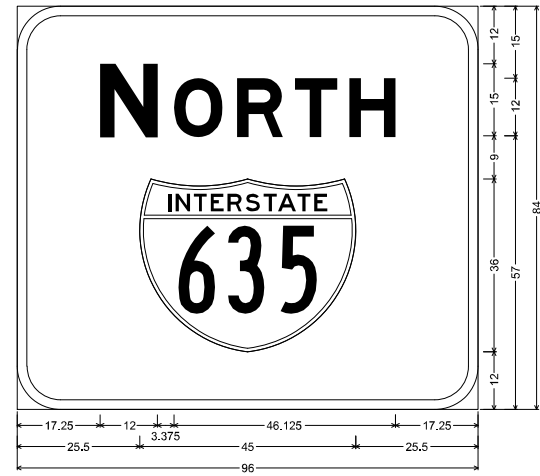
E1-SP ST-STRUCTURAL:
 6,000" Radius, 2,000" Border, White on, Green;
 Rounded Rectangle: 1,500" Radius: Yellow;
 "L", E Mod: "EXIT 11 B", E Mod:
 E1-4 ST-STRUCTURAL:
 12,000" Radius, 2,000" Border, White on, Green;
 State Highway 9 shield: 18,000" D: "NORTH", E Mod: "Parkville", E Mod: "1/4", E Mod: "MILE", E Mod:
 Table of letter and object lefts

L	B	M	MILE
22,200	31,200	42,250	46,375
68,750	77,200	89,500	

N	O	R	T	H
15,750	68,750	82,125	85,390	107,390
118,750				

W	Y	X	Z	A	B
45,750	53,375	68,825	81,125	74,375	90,875
100,000	108,125	117,000			
182,000	172,750	84,500	85,125	98,500	

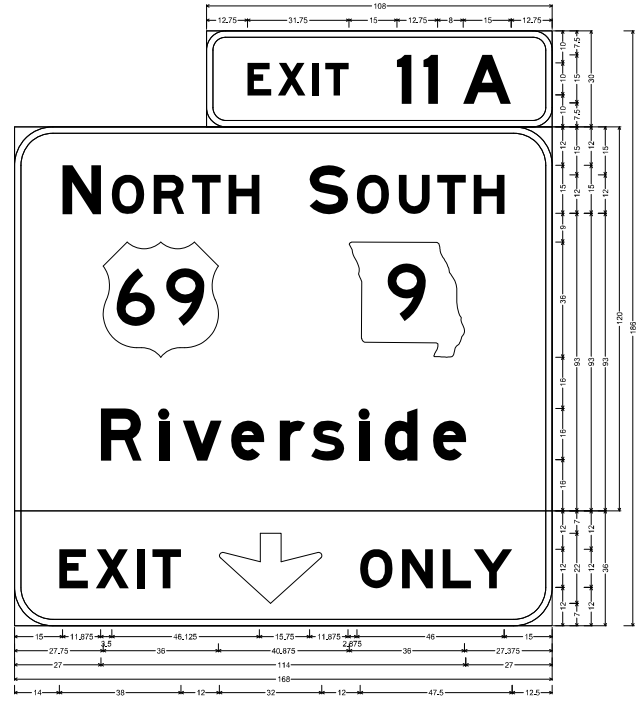
SIGN NO.	63C
LOG MILE	1.763
ROUTE	1-635 NB



E1-1 ST-STRUCTURAL:
 9,000" Radius, 2,000" Border, White on, Green;
 "NORTH", E Mod: Interstate 635 18,000" B;
 Table of letter and object lefts

N	O	R	T	H
17,250	32,625	45,750	57,750	69,250
25,500				

SIGN NO.	63D, 63E
LOG MILE	1.763
ROUTE	1-635 NB



E1-SP ST-STRUCTURAL:
 6,000" Radius, 2,000" Border, White on, Green;
 "EXIT", E Mod: "11 A", E Mod:
 E1-4 ST-STRUCTURAL:
 12,000" Radius, 2,000" Border, White on, Green;
 "NORTH", E Mod: "SOUTH", E Mod: State Highway 9 shield: 18,000" D: "Riverside", E Mod:
 ST-STRUCTURAL FLUORESCENT:
 12,000" Radius, 2,000" Border, Black on, Yellow;
 "EXIT", E Mod: Down Arrow: 22,000" D: "ONLY", E Mod:
 Table of letter and object lefts

N	O	R	T	H	S	O	U	T	H
16,000	35,375	43,200	85,390	86,875	92,200	107,000	126,125	132,125	143,500
17,750	194,825								

R	Y	X	Z	A	B
27,000	46,125	52,225	67,750	62,875	82,780
107,780	115,625	130,780			

E	X	I	L	E	A	B
14,000	53,375	98,200	43,125	64,000	108,000	121,125
133,750	143,500					



THAKKAM
 MATHEW
 NUMBER
 PE-2014000056
 PROFESSIONAL ENGINEER
 DATE PREPARED
 12/20/2024
 ROUTE STATE
 VAR MO
 DISTRICT SHEET NO.
 KC 111
 COUNTY
 VARIOUS
 JOB NO.
 JKU0014
 CONTRACT ID.
 PROJECT NO.
 BRIDGE NO.

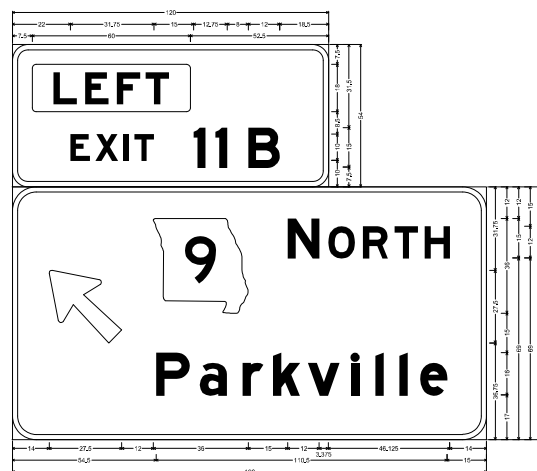
DATE	DESCRIPTION

MISSOURI HIGHWAYS AND TRANSPORTATION
 COMMISSION
 105 WEST CAPITOL
 JEFFERSON CITY, MO 65102
 1-888-ASK-MODOT (1-888-275-6636)



SIGNING DETAIL
 SHEET 26 OF 32

SIGN NO.	64A, 64B
LOG MILE	2.061
ROUTE	1-635 NB



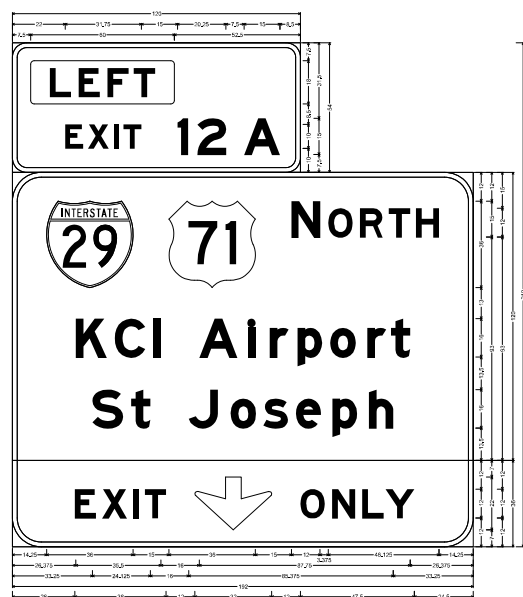
E=AP STRUCTURAL
12007 Plate, 2007 Border, W=H on, Green
Material Finish: 12007 Parkville, 12007
" " E Mod 12 A, E Mod

E=1 STRUCTURAL
12007 Plate, 2007 Border, W=H on, Green
Material Finish: 12007 Parkville, 12007
" " E Mod 12 A, E Mod

Table of letter and object sizes

C	D	N	T	S	U	O	10	20
62,000	62,000	62,000	62,000	62,000	62,000	62,000	62,000	62,000
64,000	64,000	64,000	64,000	64,000	64,000	64,000	64,000	64,000
66,000	66,000	66,000	66,000	66,000	66,000	66,000	66,000	66,000
68,000	68,000	68,000	68,000	68,000	68,000	68,000	68,000	68,000

SIGN NO.	65A, 65B
LOG MILE	2.961
ROUTE	1-635 NB



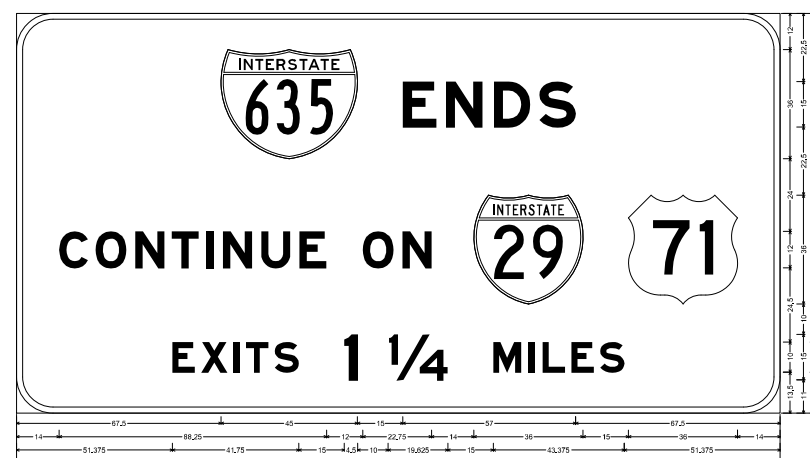
E=AP STRUCTURAL
12007 Plate, 2007 Border, W=H on, Green
Material Finish: 12007 Parkville, 12007
" " E Mod 12 A, E Mod

E=1 STRUCTURAL
12007 Plate, 2007 Border, W=H on, Green
Material Finish: 12007 Parkville, 12007
" " E Mod 12 A, E Mod

Table of letter and object sizes

C	D	N	T	S	U	O	10	20
62,000	62,000	62,000	62,000	62,000	62,000	62,000	62,000	62,000
64,000	64,000	64,000	64,000	64,000	64,000	64,000	64,000	64,000
66,000	66,000	66,000	66,000	66,000	66,000	66,000	66,000	66,000
68,000	68,000	68,000	68,000	68,000	68,000	68,000	68,000	68,000

SIGN NO.	64C
LOG MILE	2.061
ROUTE	1-635 NB

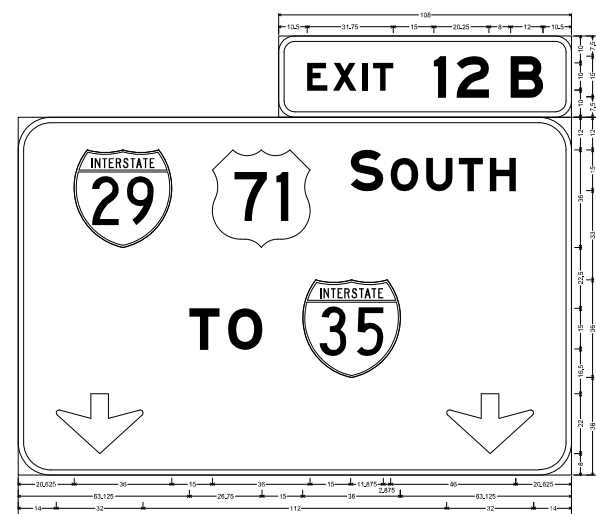


E=1 STRUCTURAL
12007 Plate, 2007 Border, W=H on, Green
Material Finish: 12007 Parkville, 12007
" " E Mod 12 A, E Mod

Table of letter and object sizes

C	D	N	T	S	U	O	10	20
62,000	62,000	62,000	62,000	62,000	62,000	62,000	62,000	62,000
64,000	64,000	64,000	64,000	64,000	64,000	64,000	64,000	64,000
66,000	66,000	66,000	66,000	66,000	66,000	66,000	66,000	66,000
68,000	68,000	68,000	68,000	68,000	68,000	68,000	68,000	68,000

SIGN NO.	65C, 65D
LOG MILE	2.961
ROUTE	1-635 NB




E=AP STRUCTURAL
12007 Plate, 2007 Border, W=H on, Green
Material Finish: 12007 Parkville, 12007
" " E Mod 12 A, E Mod

E=1 STRUCTURAL
12007 Plate, 2007 Border, W=H on, Green
Material Finish: 12007 Parkville, 12007
" " E Mod 12 A, E Mod

Table of letter and object sizes

C	D	N	T	S	U	O	10	20
62,000	62,000	62,000	62,000	62,000	62,000	62,000	62,000	62,000
64,000	64,000	64,000	64,000	64,000	64,000	64,000	64,000	64,000
66,000	66,000	66,000	66,000	66,000	66,000	66,000	66,000	66,000
68,000	68,000	68,000	68,000	68,000	68,000	68,000	68,000	68,000



THAKAM MATEW
12/20/2024 2:24:04 PM
THAKAM MATEW - CIVIL
MO-PE-201400056

DATE PREPARED

12/20/2024

ROUTE STATE

VAR MO

DISTRICT SHEET NO.

KC 112

COUNTY

VARIOUS

JOB NO.

KJU0014

CONTRACT ID.

PROJECT NO.

BRIDGE NO.

DESCRIPTION	DATE

MISSOURI HIGHWAYS AND TRANSPORTATION COMMISSION


105 WEST CAPITOL
JEFFERSON CITY, MO 65102
1-888-ASK-MODOT (1-888-273-6636)





SIGN NO.	66A, 66B
LOG MILE	3.399
ROUTE	1-635 NB

SIGN NO.	66C
LOG MILE	3.399
ROUTE	1-635 NB



E1-1 ST-STRUCTURAL:
 9,000" Radius, 2,000" Border, White on, Green;
 "END", E Mod; Interstate 635 18,000" B;
 Table of letter and object lifts

E	N	D
21,000	35,250	51,000
19,500		


E-16P ST-STRUCTURAL:
 6,000" Radius, 2,000" Border, White on, Green;
 "EXIT", E Mod; "12 A", E Mod

E-17 ST-STRUCTURAL:
 12,000" Radius, 2,000" Border, White on, Green;
 "INTERSTATE 29 71 NORTH", E Mod; "KCI Airport St Joseph", E Mod

E-18 ST-STRUCTURAL:
 12,000" Radius, 2,000" Border, White on, Green;
 "EXIT ONLY", E Mod; "12 A", E Mod

Table of letter and object lifts

E	N	D	A
21,000	35,250	51,000	63,000
19,500			



DATE PREPARED
 12/20/2024

ROUTE STATE
 VAR MO

DISTRICT SHEET NO.
 KC 113

COUNTY
 VARIOUS

JOB NO.
 JKU0014

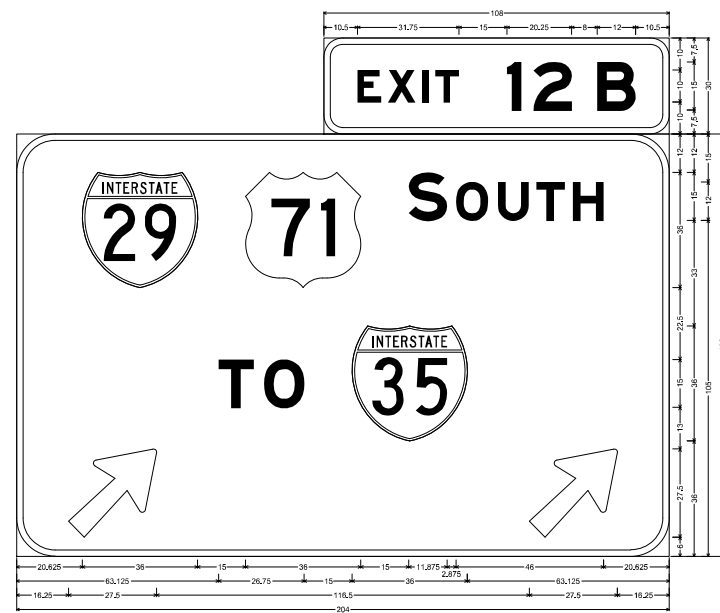
CONTRACT ID.

PROJECT NO.

BRIDGE NO.

SIGN NO.	66D, 66E
LOG MILE	3.399
ROUTE	1-635 NB

SIGN NO.	67A, 67B
LOG MILE	1.866
ROUTE	1-670 EB

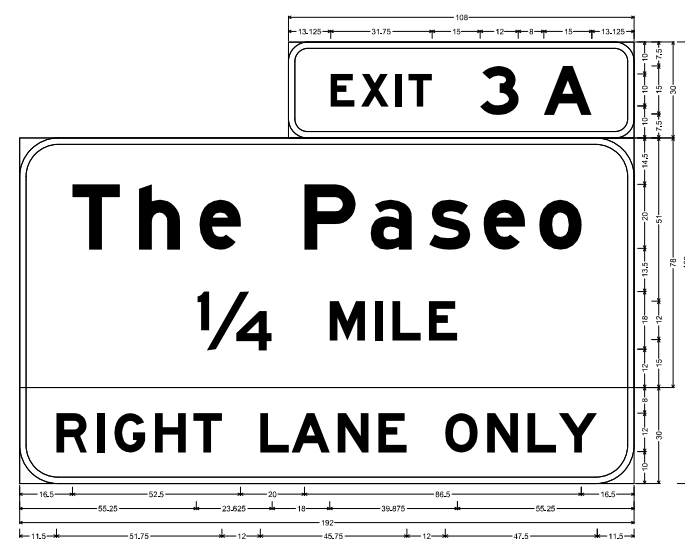


E-16P ST-STRUCTURAL:
 6,000" Radius, 2,000" Border, White on, Green;
 "EXIT", E Mod; "12 B", E Mod

E-17 ST-STRUCTURAL:
 12,000" Radius, 2,000" Border, White on, Green;
 "INTERSTATE 29 71 SOUTH", E Mod; "TO", E Mod; "INTERSTATE 35", E Mod; "35", E Mod; "45", E Mod

Table of letter and object lifts

E	N	D	A
21,000	35,250	51,000	63,000
19,500			



E-16P ST-STRUCTURAL:
 6,000" Radius, 2,000" Border, White on, Green;
 "EXIT", E Mod; "3 A", E Mod

E-17 ST-STRUCTURAL:
 12,000" Radius, 2,000" Border, White on, Green;
 "The Paseo", E Mod; "1/4", E Mod; "MILE", E Mod

E-18 ST-STRUCTURAL:
 12,000" Radius, 2,000" Border, White on, Green;
 "RIGHT LANE ONLY", E Mod

Table of letter and object lifts

E	N	D	A
21,000	35,250	51,000	63,000
19,500			

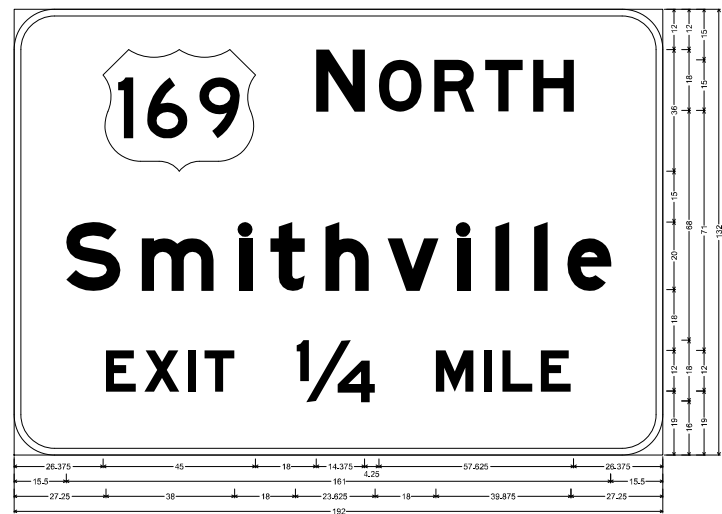
DESCRIPTION	DATE

MISSOURI HIGHWAYS AND TRANSPORTATION COMMISSION

105 WEST CAPITOL
 JEFFERSON CITY, MO 65102
 1-888-ASK-MODOT (1-888-275-6636)

SIGNING DETAIL
 SHEET 28 OF 32

SIGN NO.	69
LOG MILE	3.261
ROUTE	MO 9 NB



E1-1 ST-STRUCTURAL:
 12,000" Radius, 2,000" Border, White on Green;
 "NORTH", E Mod: "Smithville", E Mod: "EXIT", E Mod: "1/4", E Mod: "MILE", E Mod:

Table of letter and object lifts

169	N	O	R	T	H				
26.375	89.375	108.000	124.375	138.375	153.625				
S	M	1	4	M	I	L	E		
15.500	27.250	85.625	75.875	82.250	110.625	131.125	142.500	153.875	163.750
E	X	I	T	1	4	M	I	L	E
27.250	38.625	51.500	56.375	83.250	124.875	138.000	144.500	155.875	

SIGN NO.	70A
LOG MILE	3.934
ROUTE	MO 9 NB

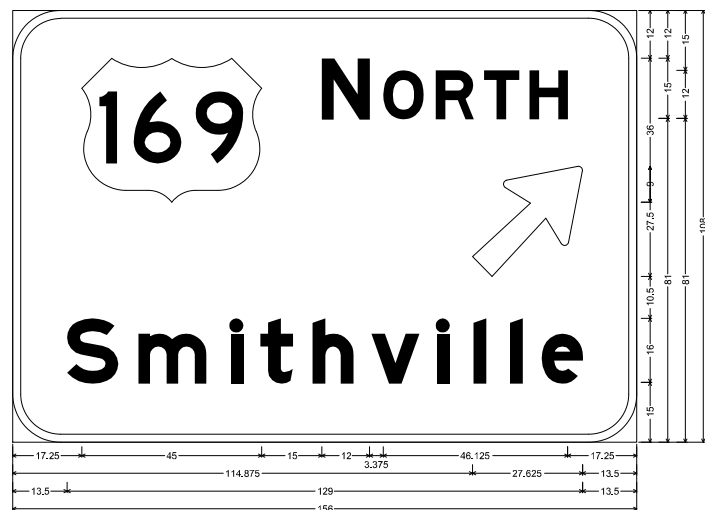


E1-1 ST-STRUCTURAL:
 12,000" Radius, 2,000" Border, White on Green;
 State Highway 9 M1-6x3 18,000" D; "NORTH", E Mod: "Riverside", E Mod: "Parkville", E Mod:

Table of letter and object lifts

9	N	O	R	T	H			
15.750	66.750	82.125	95.250	107.250	118.750			
R	I	V	E	R	S	I	D	E
35.000	33.125	40.625	55.750	70.875	80.750	95.750	103.625	118.750
P	A	R	K	V	I	L	L	E
16.750	33.375	49.625	61.125	74.375	90.875	100.000	109.125	117.000

SIGN NO.	70 B
LOG MILE	3.934
ROUTE	MO 9 NB

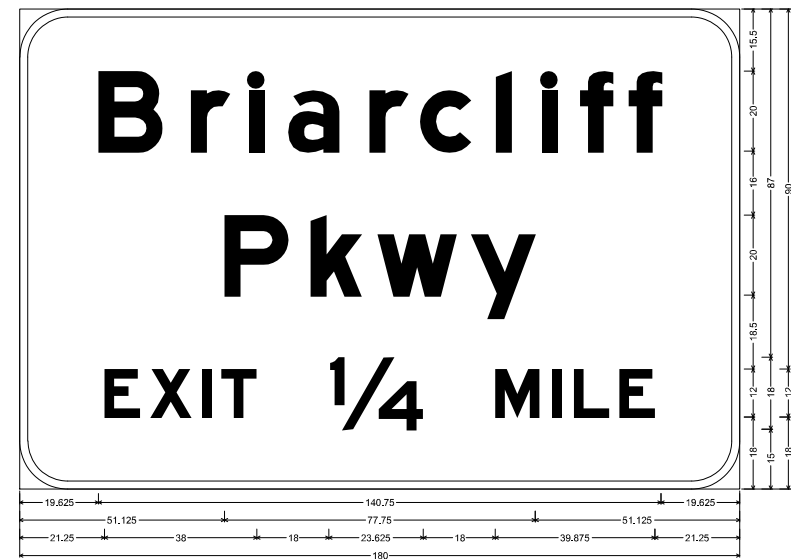


E1-1 ST-STRUCTURAL:
 12,000" Radius, 2,000" Border, White on Green;
 "NORTH", E Mod: Arrow 150 - 35,000" 45; "Smithville", E Mod:

Table of letter and object lifts

169	N	O	R	T	H				
17.250	77.250	92.625	105.750	117.750	129.250				
S	M	1	4	M	I	L	E		
13.500	31.500	54.500	82.000	75.000	89.625	106.125	115.250	124.375	132.250

SIGN NO.	71
LOG MILE	4.162
ROUTE	MO 9 NB



E1-1 ST-STRUCTURAL:
 12,000" Radius, 2,000" Border, White on Green;
 "Briarcliff", E Mod: "Pkwy", E Mod: "EXIT", E Mod: "1/4", E Mod: "MILE", E Mod:

Table of letter and object lifts

B	R	I	A	R	C	L	I	F	
19.625	42.750	57.125	87.000	87.375	100.125	119.000	130.500	140.000	152.250
P	K	W	Y						
51.125	72.625	89.375	112.750						
E	X	I	T	1	4	M	I	L	E
21.250	32.625	45.500	50.375	77.250	118.875	133.000	138.500	148.875	

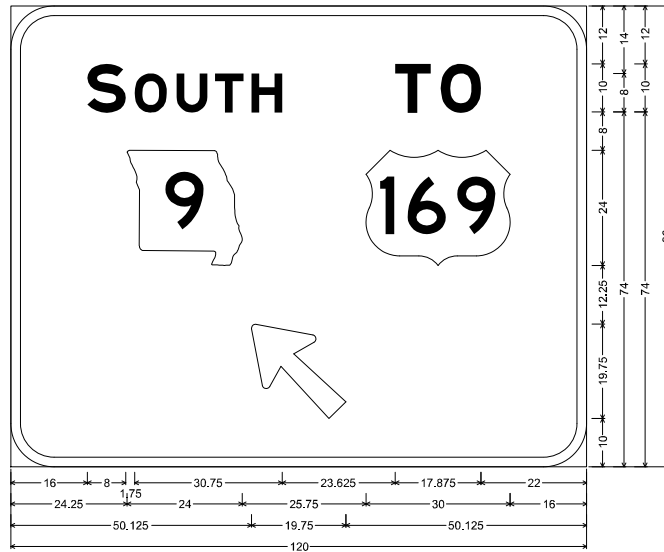


DATE PREPARED
 12/20/2024
 ROUTE VAR STATE MO
 DISTRICT SHEET NO. KC 114
 COUNTY VARIOUS
 JOB NO. JKU0014
 CONTRACT ID.
 PROJECT NO.
 BRIDGE NO.

DESCRIPTION	DATE

MISSOURI HIGHWAYS AND TRANSPORTATION COMMISSION
 MODOT
 105 WEST CAPITOL JEFFERSON CITY, MO 65102
 1-888-ASK-MODOT (1-888-275-6636)

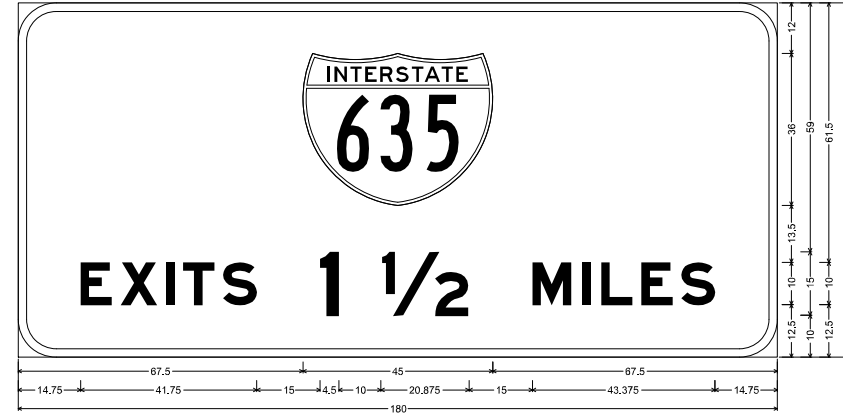
SIGNING DETAIL
 SHEET 29 OF 32



E1-1 ST-STRUCTURAL:
 9.000" Radius, 2.000" Border, White on, Green;
 "SOUTH", E Mod: "TO", E Mod: State Highway 9 M1-6a 12.000" D; Arrow 80 - 25.000" 135";
 Table of letter and object lefts

S	O	U	T	H	T	O
16.000	25.750	34.500	42.625	50.125	80.125	89.625
24.250	74.000					
50.125						

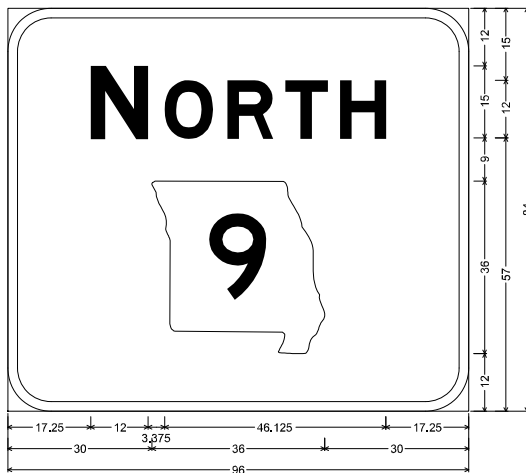
SIGN NO.	72
LOG MILE	4, 222
ROUTE	MO 9 NB



E1-1 ST-STRUCTURAL:
 9.000" Radius, 2.000" Border, White on, Green;
 Interstate 635 18.000" B; "EXITS", E Mod: "1 1/2", E Mod: "MILES", E Mod;
 Table of letter and object lefts

E	X	I	T	S	I	1/2	M	I	L	E	S
14.750	24.250	35.000	39.125	48.625	71.500	86.000	121.875	133.625	138.250	147.750	157.250

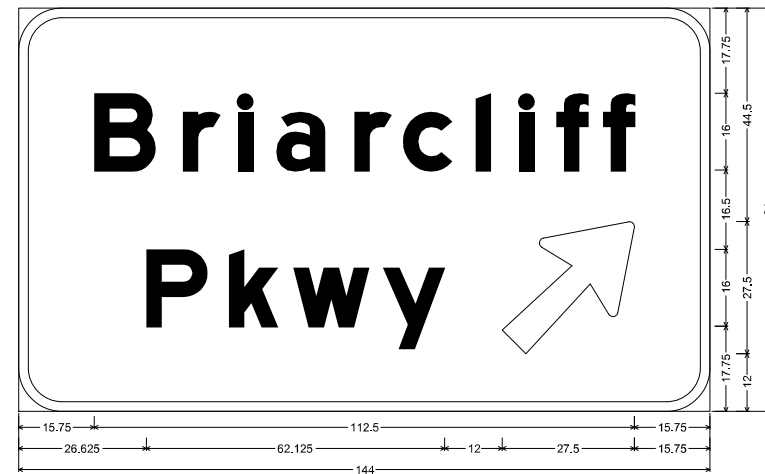
SIGN NO.	73A
LOG MILE	4, 415
ROUTE	MO 9 NB



E1-1 ST-STRUCTURAL:
 9.000" Radius, 2.000" Border, White on, Green;
 "NORTH", E Mod; State Highway 9 M1-6a3 18.000" D;
 Table of letter and object lefts

N	O	R	T	H
17.250	32.625	45.750	57.750	69.250
30.000				


SIGN NO.	73B
LOG MILE	4, 415
ROUTE	MO 9 NB



E1-1 ST-STRUCTURAL:
 9.000" Radius, 2.000" Border, White on, Green;
 "Briarcliff", E Mod; "Pkwy", E Mod; Arrow 160 - 35.000" 45";
 Table of letter and object lefts

B	r	i	a	r	c	l	i	f	f
15.750	34.250	45.750	53.625	69.875	80.125	95.250	104.375	112.000	121.750
26.625	43.750	57.125	75.875	100.750					

SIGN NO.	73C
LOG MILE	4, 415
ROUTE	MO 9 NB



DATE PREPARED
 12/20/2024

ROUTE STATE
 VAR MO

DISTRICT SHEET NO.
 KC 115

COUNTY
 VARIOUS

JOB NO.
 JKU0014

CONTRACT ID.

PROJECT NO.

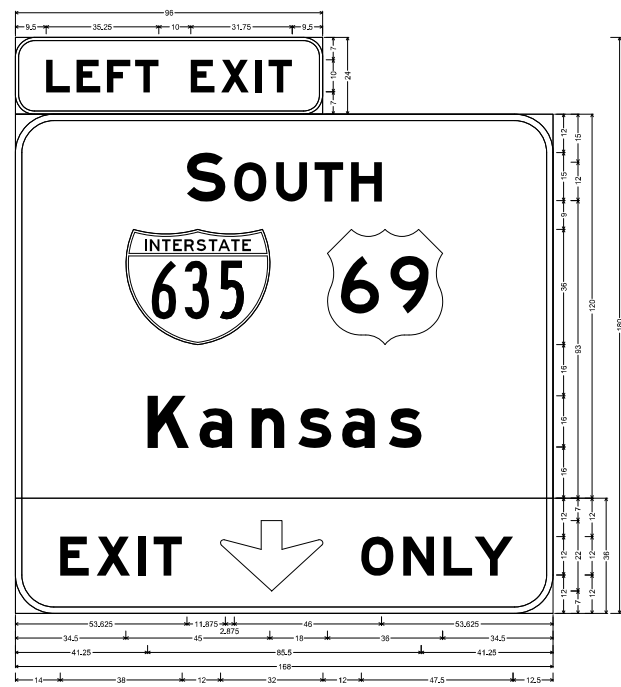
BRIDGE NO.

DATE	DESCRIPTION

MISSOURI HIGHWAYS AND TRANSPORTATION
 COMMISSION

105 WEST CAPITOL
 JEFFERSON CITY, MO 65102
 1-888-ASK-MODOT (1-888-273-6636)

SIGNING DETAIL
 SHEET 30 OF 32



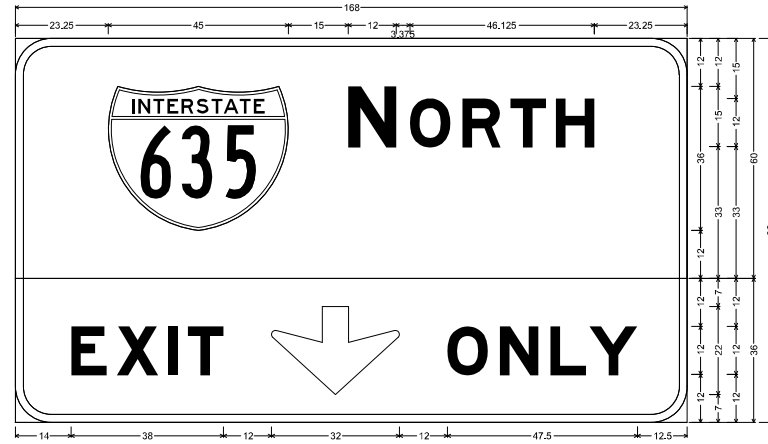
SIGN NO.	74A, 74B
STATION	5.724
ROADWAY	MO 9 NB

ST-STRUCTURAL FLUORESCENT:
6.000" Radius, 1.000" Border, Black on Yellow:
"LEFT EXIT", E Mod.

E-11 ST-STRUCTURAL:
9.000" Radius, 2.000" Border, White on Green:
State Highway 9 M-6A3 18.000" D: "NORTH", E Mod; "Parkville", E Mod.
Table of letter and object lifts

ST-STRUCTURAL FLUORESCENT:
12.000" Radius, 2.000" Border, Black on Yellow:
"EXIT", E Mod; Down Arrow 22.000" 270° "ONLY", E Mod.
Table of letter and object lifts

L	E	F	T	E	X	I	T	H
6.500	18.000	26.500	37.375	51.750	64.500	75.000	75.000	75.000
S	O	U	T	H				
53.625	68.375	81.375	93.500	104.875				
Q								
34.000	37.500							
A	R	S	R	S				
41.250	57.500	73.750	88.375	102.000	116.625			
E	X	I	T	O	N	L	Y	
14.000	25.375	38.250	43.125	64.000	108.000	121.125	133.750	143.500

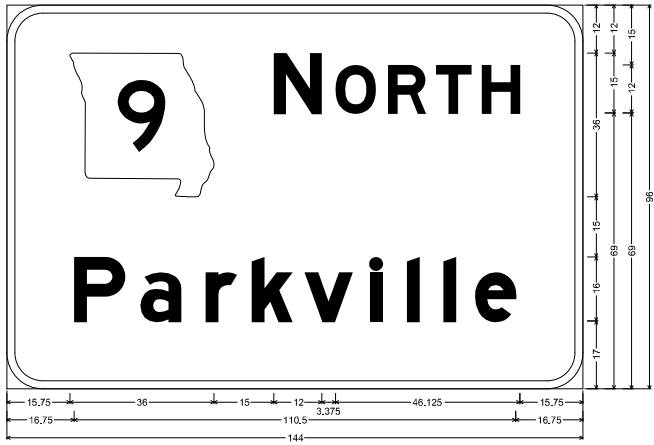


SIGN NO.	74D
STATION	5.724
ROADWAY	MO 9 NB

E-11 ST-STRUCTURAL:
9.000" Radius, 2.000" Border, White on Green:
Interstate 635 18.000" B: "NORTH", E Mod.

ST-STRUCTURAL FLUORESCENT:
9.000" Radius, 2.000" Border, Black on Yellow:
"EXIT", E Mod; Down Arrow 22.000" 270° "ONLY", E Mod.
Table of letter and object lifts

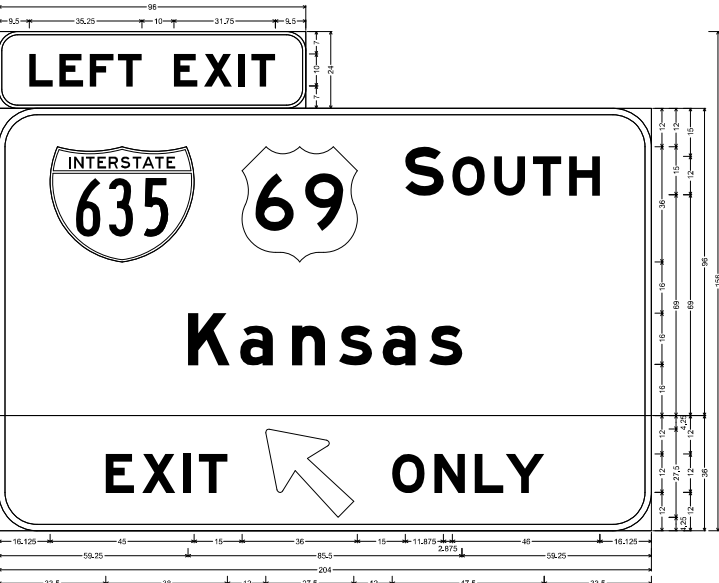
L	E	X	I	T	H			
23.250	63.250	98.625	111.750	123.750	135.250			
E	X	I	T	O	N	L	Y	
14.000	25.375	38.250	43.125	64.000	108.000	121.125	133.750	143.500



SIGN NO.	74C
STATION	5.724
ROADWAY	MO 9 NB

E-11 ST-STRUCTURAL:
9.000" Radius, 2.000" Border, White on Green:
State Highway 9 M-6A3 18.000" D: "NORTH", E Mod; "Parkville", E Mod.
Table of letter and object lifts

L	N	O	R	T	H			
15.750	66.750	82.125	95.250	107.250	118.750			
P	a	r	k	v	i	e		
16.750	33.375	49.625	61.125	74.375	90.875	100.000	108.125	117.000



SIGN NO.	75A, 75B
STATION	5.926
ROADWAY	MO 9 NB

ST-STRUCTURAL FLUORESCENT:
6.000" Radius, 1.000" Border, Black on Yellow:
"LEFT EXIT", E Mod.

E-11 ST-STRUCTURAL:
12.000" Radius, 2.000" Border, White on Green:
Interstate 635 18.000" B: "SOUTH", E Mod; "Kansas", E Mod.

ST-STRUCTURAL FLUORESCENT:
12.000" Radius, 2.000" Border, Black on Yellow:
"EXIT", E Mod; Arrow 18.0" 35.500" 130° "ONLY", E Mod.
Table of letter and object lifts

L	E	X	I	T	H			
15.800	18.000	18.500	27.375	54.250	64.250	75.000	75.000	
S	O	U	T	H				
16.125	76.125	127.125	141.875	154.875	167.200	178.375		
K	a	n	s					
95.250	76.500	91.375	106.375	120.000	134.625			
E	X	I	T	O	N	L	Y	
13.500	44.875	57.750	62.625	83.500	123.000	136.125	148.750	158.500



12/20/2024 4:11 PM
THAKAM MATHEW - CIVIL
MO-PE-2014000056

DATE PREPARED
12/20/2024

ROUTE STATE
VAR MO

DISTRICT SHEET NO.
KC 116

COUNTY
VARIOUS

JOB NO.
JKU0014

CONTRACT ID.

PROJECT NO.

BRIDGE NO.

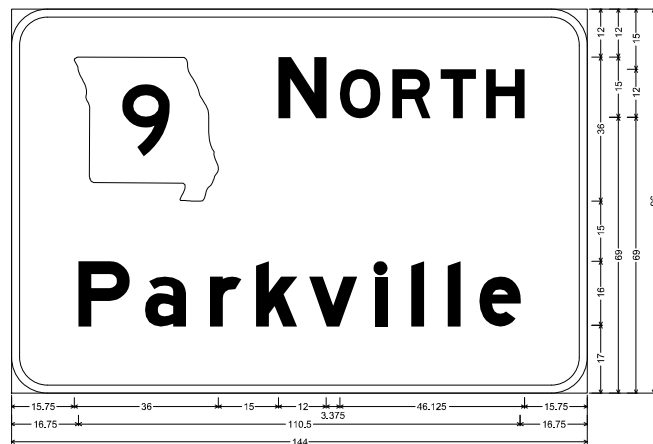
DESCRIPTION	DATE

MISSOURI HIGHWAYS AND TRANSPORTATION COMMISSION

105 WEST CAPITOL
JEFFERSON CITY, MO 65102
1-888-ASK-MODOT (1-888-275-6636)

SIGNING DETAIL
SHEET 31 OF 32

SIGN NO.	76A
LOG MILE	5.989
ROUTE	MO 9 NB



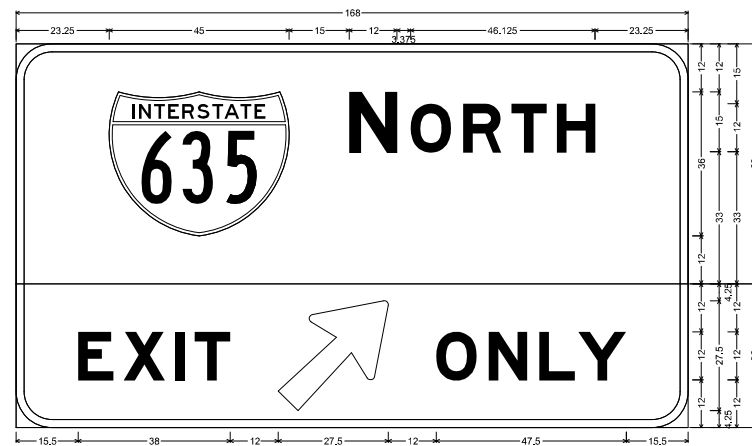
E1-1 ST-STRUCTURAL:
 9,000" Radius, 2,000" Border, White on, Green;
 State Highway 9 M1433 18,000" D; "NORTH", E Mod; "Parkville", E Mod;
 Table of letter and object lefts

Letter	N	O	R	T	H
15.750	66.750	82.125	95.250	107.250	118.750

Letter	P	a	r	k	v	i	l	e
16.750	33.375	49.625	61.125	74.375	90.875	100.000	109.125	117.000

SIGN NO.	
LOG MILE	
ROUTE	

SIGN NO.	76B
LOG MILE	5.989
ROUTE	MO 9 NB




E1-1 ST-STRUCTURAL:
 9,000" Radius, 2,000" Border, White on, Green;
 Interstate 635 18,000" B; "NORTH", E Mod;
 ST-STRUCTURAL FLUORESCENT:
 9,000" Radius, 2,000" Border, Black on, Yellow;
 "EXIT", E Mod; Arrow 160 x 35,000" 45"; "ONLY", E Mod;
 Table of letter and object lefts

Letter	N	O	R	T	H
23.250	83.250	98.625	111.750	123.750	135.250

Letter	E	X	I	T	O	N	L	Y
15.500	26.875	39.750	44.625	65.500	105.000	118.125	130.750	140.500

SIGN NO.	
LOG MILE	
ROUTE	



12/20/2024 2:25:35 PM
 THARIKAM MATHEW - CIVIL
 MO-PE-2014000056

DATE PREPARED
 12/20/2024

ROUTE STATE
 VAR MO

DISTRICT SHEET NO.
 KC 117

COUNTY
 VARIOUS

JOB NO.
 JKU0014


CONTRACT ID.

PROJECT NO.

BRIDGE NO.

DATE	DESCRIPTION

MISSOURI HIGHWAYS AND TRANSPORTATION
 COMMISSION



105 WEST CAPITOL
 JEFFERSON CITY, MO 65102
 1-888-ASK-MODOT (1-888-275-6636)


SIGNING DETAIL
 SHEET 32 OF 32

SIGN SUMMARY EFFECTIVE: 10-01-2016. TABLE WITH COLUMNS: STANDARD OR SPECIAL SIGN DESIGNATION, SIGN DTL. SHT. EACH NO., SIGN NO., SIGN SIZE, TYPE & SQUARE FEET (FLAT SHEET SH, FLUORESCENT SHF*, STRUCTURAL ST, STRUCTURAL FLUORESCENT STF* ITEM NO.).

*ORANGE, YELLOW AND YELLOW-GREEN

SIGN SUMMARY EFFECTIVE: 10-01-2016. TABLE WITH COLUMNS: STANDARD OR SPECIAL SIGN DESIGNATION, SIGN DTL. SHT. EACH NO., SIGN NO., SIGN SIZE, TYPE & SQUARE FEET (FLAT SHEET SH, FLUORESCENT SHF*, STRUCTURAL ST, STRUCTURAL FLUORESCENT STF* ITEM NO.).

*ORANGE, YELLOW AND YELLOW-GREEN



DATE PREPARED 12/20/2024. ROUTE VAR, STATE MO, DISTRICT KC, SHEET NO. 118. COUNTY VARIOUS, JOB NO. JKU0014, CONTRACT ID.

DESCRIPTION

DATE

MISSOURI HIGHWAYS AND TRANSPORTATION COMMISSION




SUMMARY SHEETS SHEET 1 OF 2

SIGN SUMMARY

EFFECTIVE: 10-01-2016

STANDARD OR SPECIAL SIGN DESIGNATION	SIGN DTL. SHT. NO.	NO. EACH	SIGN SIZE	TYPE & SQUARE FEET			
				FLAT SHEET SH	FLUORESCENT SHF*	STRUCTURAL ST	STRUCTURAL FLUORESCENT STF*
				ITEM NO. 9035004A	ITEM NO. 9035069A	ITEM NO. 9035011A	ITEM NO. 9035071A
SIGN 57D	24	1	14 X 15			168	42
SIGN 58A	24	1	7 X 7			49	
SIGN 58B	24	1	9 X 2.5			22.5	
SIGN 58C	24	1	11 X 10			110	
SIGN 58D	24	1	9 X 2.5			22.5	
SIGN 58E	24	1	14 X 15			198	42
SIGN 59A	25	1	9 X 2.5			22.5	
SIGN 59B	25	1	11 X 10			110	
SIGN 59C	25	1	9 X 2.5			22.5	
SIGN 59D	25	1	13 X 10			91	39
SIGN 59E	25	1	9 X 2.5			22.5	
SIGN 59F	25	1	13 X 9			78	39
SIGN 60A	25	1	12 X 2.5			30	
SIGN 60B	25	1	12 X 10			120	
SIGN 60C	26	1	7 X 2.5			17.5	
SIGN 60D	26	1	24 X 9			216	
SIGN 63A	26	1	10 X 4.5			45	
SIGN 63B	26	1	12 X 10			120	
SIGN 63C	26	1	8 X 7			56	
SIGN 63D	26	1	9 X 2.5			22.5	
SIGN 63E	26	1	14 X 13			140	42
SIGN 64A	27	1	10 X 4.5			45	
SIGN 64B	27	1	15 X 8			120	
SIGN 64C	27	1	21 X 11			231	
SIGN 65A	27	1	10 X 4.5			45	
SIGN 65B	27	1	16 X 13			160	48
SIGN 65C	27	1	9 X 2.5			22.5	
SIGN 65D	27	1	17 X 11			187	
SIGN 66A	28	1	10 X 4.5			45	
SIGN 66B	28	1	16 X 13			160	48
SIGN 66C	28	1	7 X 8			56	
SIGN 66D	28	1	9 X 2.5			22.5	
SIGN 66E	28	1	17 X 11			187	
SIGN 67A	28	1	9 X 2.5			22.5	
SIGN 67B	28	1	16 X 9			104	40
SIGN 69	29	1	16 X 11			176	
SIGN 70A	29	1	12 X 10			120	
SIGN 70B	29	1	13 X 9			117	
SIGN 71	29	1	15 X 10			150	
SIGN 72	30	1	10 X 8			80	
SIGN 73A	30	1	15 X 7			105	
SIGN 73B	30	1	8 X 7			56	
SIGN 73C	30	1	12 X 7			84	
SIGN 74A	31	1	8 X 2			16	
SIGN 74B	31	1	14 X 13			140	42
SIGN 74C	31	1	12 X 8			96	
SIGN 74D	31	1	14 X 8			70	42
SIGN 75A	31	1	8 X 2			16	
SIGN 75B	31	1	17 X 11			136	51
SIGN 76A	32	1	12 X 8			96	
SIGN 76B	32	1	14 X 8			70	42
Subtotal-1						5076	289
Subtotal-2						7085	473.5
Subtotal-3						4619	328
TOTAL						16780	1090.5

*ORANGE, YELLOW AND YELLOW-GREEN



12/20/2024 11:39 PM
THANKAM MATHEW - CIVIL
MO-PE-2014000066

DATE PREPARED

12/20/2024

ROUTE VAR	STATE MO
DISTRICT KC	SHEET NO. 119

COUNTY
VARIOUS

JOB NO.
JKU0014


CONTRACT ID.

PROJECT NO.

BRIDGE NO.

DATE	DESCRIPTION

MISSOURI HIGHWAYS AND TRANSPORTATION
COMMISSION



105 WEST CAPITOL
JEFFERSON CITY, MO 65102
1-888-ASK-MODOT (1-888-275-6636)

SUMMARY SHEETS
SHEET 2 OF 2