

DESIGN DESIGNATION

US 60 W/O RTE P

A.A.D.T. - 2025 = 4870
 A.A.D.T. - 2035 = 5281
 D.H.V. = 8.79%
 T = 29.52%
 V = 65 M.P.H.

US 60 E/O INDUSTRIAL DRIVE

A.A.D.T. - 2025 = 19117
 A.A.D.T. - 2035 = 22363
 D.H.V. = 7.24%
 T = 26.01%
 V = 65 M.P.H.

US 60 W/O RTE Y

A.A.D.T. - 2025 = 8606
 A.A.D.T. - 2035 = 9253
 D.H.V. = 8.25%
 T = 18.52%
 V = 65 M.P.H.

US 60 E/O MO 17

A.A.D.T. - 2025 = 8129
 A.A.D.T. - 2035 = 8927
 D.H.V. = 9.23%
 T = 21.98%
 V = 65 M.P.H.

FUNCTIONAL CLASSIFICATION - FREEWAY

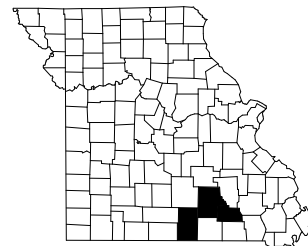
NO NEW R/W

CONVENTIONAL SYMBOLS
(USED IN PLANS)

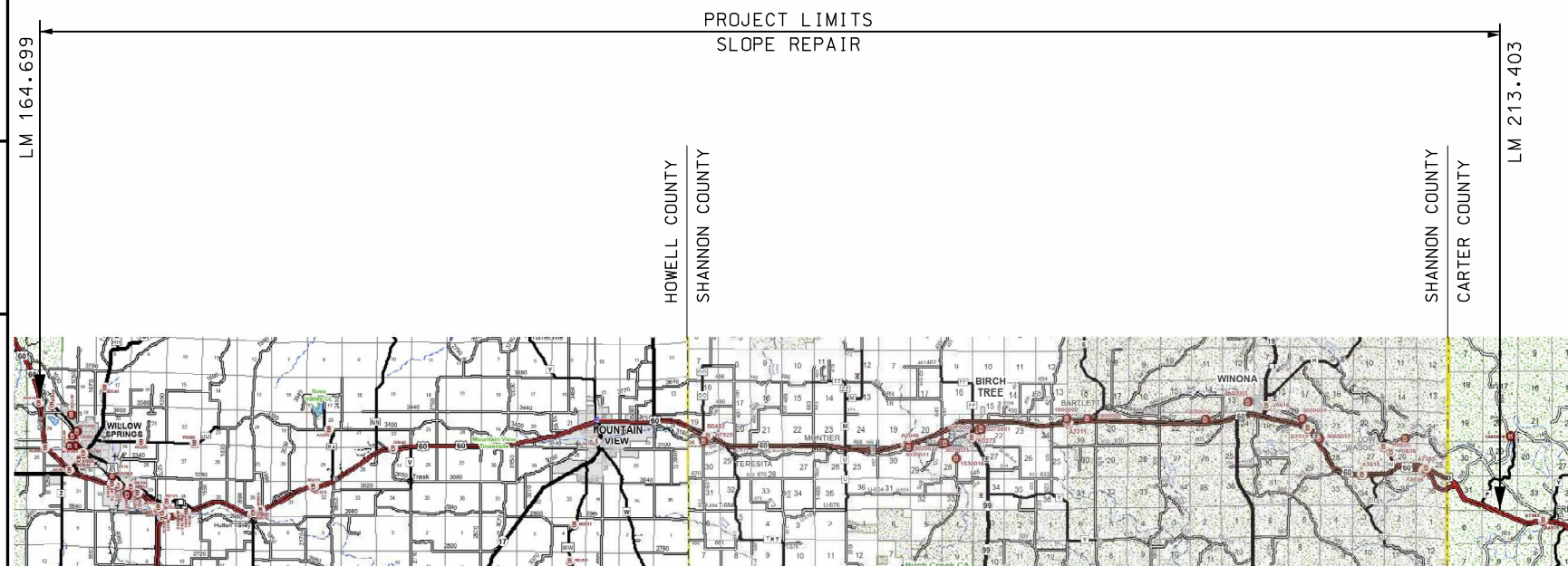
	EXISTING	NEW
BUILDINGS AND STRUCTURES		
GUARD RAIL		
GUARD CABLE		
CONCRETE RIGHT-OF-WAY MARKER		
STEEL RIGHT-OF-WAY MARKER		
LOCATION SURVEY MARKER		
UTILITIES		
FIBER OPTICS	-FO-	-FO-
OVERHEAD CABLE TV	-OTV-	-OTV-
UNDERGROUND CABLE TV	-UTV-	-UTV-
OVERHEAD TELEPHONE	-OT-	-OT-
UNDERGROUND TELEPHONE	-UT-	-UT-
OVERHEAD POWER	-OE-	-OE-
UNDERGROUND POWER	-UE-	-UE-
SANITARY SEWER	-S-	-S-
STORM SEWER	-SS-	-SS-
GAS	-G-	-G-
WATER	-W-	-W-
MANHOLE		
FIRE HYDRANT		
WATER VALVE		
WATER METER		
DROP INLET		
DITCH BLOCK		
GROUND MOUNTED SIGN		
LIGHT POLE		
H-FRAME POWER POLE		
TELEPHONE PEDESTAL		
FENCE		
CHAIN LINK	-V-	-X-
WOVEN WIRE	-V-	-X-
GATE POST		
BENCHMARK		

NOTE: DASHED OR OPEN SYMBOLS INDICATE EXISTING FEATURES

MISSOURI HIGHWAYS AND TRANSPORTATION COMMISSION
PLANS FOR PROPOSED
STATE HIGHWAY
CARTER, SHANNON
AND HOWELL COUNTIES




KEY MAP
 LOCATION OF CARTER, SHANNON
 AND HOWELL COUNTIES



THE EXISTENCE AND APPROXIMATE LOCATION OF UTILITY FACILITIES KNOWN TO EXIST, AS SHOWN ON THE PLANS, ARE BASED ON THE BEST INFORMATION AVAILABLE TO THE COMMISSION AT THIS TIME. THIS INFORMATION IS PROVIDED BY THE COMMISSION "AS-IS" AND THE COMMISSION EXPRESSLY DISCLAIMS ANY REPRESENTATION OR WARRANTY AS TO THE COMPLETENESS, ACCURACY, OR SUITABILITY OF THE INFORMATION FOR ANY USE. RELIANCE UPON THIS INFORMATION IS DONE AT THE RISK AND PERIL OF THE USER, AND THE COMMISSION SHALL NOT BE LIABLE FOR ANY DAMAGES THAT MAY ARISE FROM ANY ERROR IN THE INFORMATION. IT IS, THEREFORE, THE RESPONSIBILITY OF THE CONTRACTOR TO VERIFY THE EXISTENCE, LOCATION AND STATUS OF ANY FACILITY. SUCH VERIFICATION INCLUDES DIRECT CONTACT WITH THE LISTED UTILITIES.

INDEX OF SHEETS

DESCRIPTION	SHEET NUMBER
TITLE SHEET -----	1
TYPICAL SECTIONS (TS) (1 SHEETS)---	2
QUANTITIES (QU) (3 SHEETS)-----	3
PLAN-PROFILE (PP)-----	4-16
TRAFFIC CONTROL SHEETS (TC)-----	17-19



Curtis Dewayne Woolsey
 01/24/2025 8:28:11 AM
 CURTIS DEWAYNE WOOLSEY - CIVIL
 MC-PE-2001018834

DATE PREPARED
1/23/2025

ROUTE 60	STATE MO
DISTRICT SE	SHEET NO. 1

COUNTY
VARIOUS
 JOB NO.
J9P3835
 CONTRACT ID.

PROJECT NO.

BRIDGE NO.

DATE	DESCRIPTION

LENGTH OF PROJECT

BEGINNING OF PROJECT LOG MILE 164.699
 END OF PROJECT LOG MILE 213.403

APPARENT LENGTH 257157.12 FEET

EQUATIONS AND EXCEPTIONS:

TOTAL CORRECTIONS 0.00 FEET
 NET LENGTH OF PROJECT 257157.12 FEET
 STATE LENGTH 48.704 MILES
 FOR INFORMATION ONLY
 ESTIMATED DISTURBED ACRES 11.30 ACRES

MISSOURI HIGHWAYS AND TRANSPORTATION COMMISSION

105 WEST CAPITOL
 JEFFERSON CITY, MO 65102
 1-888-ASK-MODOT (1-888-275-6636)


MOBILIZATION
1 LUMP SUM

ROCK DITCH LINER									
SHEET	COUNTY	LOG * MILE	LOC	LENGTH FT	WIDTH FT	1' DEPTH CY	FURNISHING AND PLACING ROCK DITCH LINER TONS	PERMANENT EROSION CONTROL GEOTEXTILE SY	REMARKS
9	SHANNON	190.850	MEDIAN	400	14	207.41	373.34	714.7	
10	SHANNON	189.650	MEDIAN	400	14	207.41	373.34	714.7	
10	SHANNON	189.019	MEDIAN	400	14	207.41	373.34	714.7	
10	SHANNON	188.744	MEDIAN	1150	14	596.30	1073.34	2048.0	
12	HOWELL	184.960	EBL	225	14	116.67	210.01	403.6	
12	HOWELL	180.392	MEDIAN	300	14	155.56	280.01	536.9	
13	HOWELL	179.800	MEDIAN	200	14	103.70	186.66	359.1	
13	HOWELL	179.500	MEDIAN	600	14	311.11	560.00	1070.2	
14	HOWELL	175.100	MEDIAN	1120	14	580.74	1045.33	1994.7	
15	HOWELL	174.050	MEDIAN	400	14	207.41	373.34	714.7	
TOTAL							4848.8	9272	

ROCK DITCH LINER WAS ESTIMATED AT 1.8 TONS PER CY
* ALL LOG MILES ARE BASED OFF OF EASTBOUND LOGS

SEEDING								
SHEET	COUNTY	LOG * MILE	LOC	WARM SEASON AC	COOL SEASON AC	FIBER REINFORCED MATRIX AC	BIOSTIMULANT AC	REMARKS
5	SHANNON	206.800	EBL	0.45		0.45	0.45	
5	SHANNON	205.350	WBL	1.00		1.00	1.00	
6	SHANNON	205.000	WBL	0.62		0.62	0.62	
7	SHANNON	199.750	EBL	1.03		1.03	1.03	RESEED ONLY
7	SHANNON	198.058	EBL	0.90		0.90	0.90	
8	SHANNON	195.810	WBL	0.45		0.45	0.45	
9	SHANNON	192.642	WBL	0.42		0.42	0.42	RESEED ONLY
9	SHANNON	192.558	WBL	0.12		0.12	0.12	
9	SHANNON	192.417	WBL	0.56		0.56	0.56	
12	HOWELL	184.955	EBL	0.22		0.22	0.22	RESEED ONLY
12	HOWELL	180.500	WBL	0.08		0.08	0.08	RESEED ONLY
13	HOWELL	180.126	WBL	0.41		0.41	0.41	
13	HOWELL	180.067	WBL	0.28		0.28	0.28	
13	HOWELL	180.020	WBL	0.05		0.05	0.05	
ADD INGRESS/EGRESS ACRES					0.66	0.66		
TOTAL				6.6	0.7	7.3	6.6	

QUANTITY MAY BE ADJUSTED, AS DIRECTED BY ENGINEER
* ALL LOG MILES ARE BASED OFF OF EASTBOUND LOGS



DATE PREPARED
1/23/2025

ROUTE 60	STATE MO
DISTRICT SE	SHEET NO. 3

COUNTY
VARIOUS

JOB NO.
J9P3835

CONTRACT ID.

PROJECT NO.

BRIDGE NO.

DATE	DESCRIPTION

MISSOURI HIGHWAYS AND TRANSPORTATION COMMISSION

105 WEST CAPITOL
JEFFERSON CITY, MO 65102
1-888-ASK-MODOT (1-888-273-6636)

SUMMARY OF QUANTITIES
SHEET 1 OF 3

ADDITIONAL MOBILIZATION FOR SEEDING
15 EA

ROCK DITCH CHECK							
SHEET	COUNTY	LOG * MILE	LOC	QUANTITY EA	LENGTH FT	SEDIMENT REMOVAL CY	REMARKS
4-16	CARTER, SHANNON, HOWELL	VAR	VAR	80	960.0	80	
TOTAL					960.0	80	


* ALL LOG MILES ARE BASED OFF OF EASTBOUND LOGS

ROCK BLANKET										
SHEET	COUNTY	LOG * MILE	LOC	AVERAGE LENGTH FT	AVERAGE WIDTH FT	MEASURED AREA SF	CY	FURNISHING AND PLACING TYPE 2 ROCK BLANKET TON	PERMANENT EROSION CONTROL GEOTEXTILE SY	REMARKS
4	CARTER	213.403	EBL	510	15	8155	604.07	966.51	1085.1	
4	SHANNON	210.186	MEDIAN	150	15		166.67	266.67	325.1	
5	SHANNON	205.480	WBL	105	12		93.33	149.33	193.8	
6	SHANNON	201.296	EBL	125	8		74.07	118.51	172.0	
8	SHANNON	196.618	WBL	315	24	6500	481.48	770.37	992.4	
8	SHANNON	195.803	WBL	20	12		17.78	28.45	42.7	ROCK LET DOWN
9	SHANNON	192.330	WBL	250	10		185.19	296.30	395.1	
11	SHANNON	186.600	WBL	200	15		222.22	355.55	430.7	
12	HOWELL	184.913	WBL	55	20		81.48	130.37	157.3	
14	HOWELL	175.119	EBL	100	8		59.26	94.82	138.7	
14	HOWELL	174.870	EBL	50	8		29.63	47.41	72.0	
14	HOWELL	174.670	EBL	100	10		74.07	118.51	161.8	
15	HOWELL	174.035	EBL	75	8		44.44	71.10	105.3	
15	HOWELL	173.160	EBL	75	10		55.56	88.90	122.9	
16	HOWELL	172.061	EBL	50	8		29.63	47.41	72.0	
16	HOWELL	164.699	RAMP	725	30	20800	1540.74	2465.18	2754.0	
TOTAL								6015.4	7221	

TYPE 2 ROCK BLANKET WAS ESTIMATED AT 1.6 TONS PER CY
* ALL LOG MILES ARE BASED OFF OF EASTBOUND LOGS

LINEAR GRADING							
SHEET	COUNTY	LOG * MILE	LOC	LENGTH FT	LINEAR GRADING CLASS 1 STA	MODIFIED LINEAR GRADING CLASS 2 STA	REMARKS
4	CARTER	213.403	EBL	510		5.10	
4	SHANNON	210.186	MEDIAN	150		1.50	
5	SHANNON	206.800	EBL	300	3.00		
5	SHANNON	205.480	WBL	105		1.05	
5	SHANNON	205.350	WBL	815	8.15		
6	SHANNON	205.000	WBL	540	5.40		
6	SHANNON	201.296	EBL	125		1.25	
7	SHANNON	198.058	EBL	600	6.00		
8	SHANNON	196.618	WBL	315		3.15	
8	SHANNON	195.810	WBL	420	4.20		
8	SHANNON	195.803	WBL	20		0.20	ROCK LET DOWN
9	SHANNON	192.558	WBL	150	1.50		
9	SHANNON	192.417	WBL	610	6.10		
9	SHANNON	192.330	WBL	250		2.50	
11	SHANNON	186.600	WBL	200		2.00	
12	HOWELL	184.913	WBL	55		0.55	
13	HOWELL	180.126	WBL	450	4.50		
13	HOWELL	180.067	WBL	240	2.40		
13	HOWELL	180.020	WBL	160	1.60		
14	HOWELL	175.119	EBL	100		1.00	
14	HOWELL	174.870	EBL	50		0.50	
14	HOWELL	174.670	EBL	100		1.00	
15	HOWELL	174.035	EBL	75		0.75	
15	HOWELL	173.160	EBL	75		0.75	
16	HOWELL	172.061	EBL	50		0.50	
16	HOWELL	164.699	RAMP	725		7.25	
TOTAL					42.9	29.1	

LINEAR GRADING LIMITS MAY VARY DEPENDING ON EXISTING VEGETATION AND MAY BE ADJUSTED BY ENGINEER IN THE FIELD.
* ALL LOG MILES ARE BASED OFF OF EASTBOUND LOGS



DATE PREPARED
2/27/2025

ROUTE 60 STATE MO
DISTRICT SE SHEET NO. 3


COUNTY
VARIOUS
JOB NO.
J9P3835
CONTRACT ID.

PROJECT NO.
BRIDGE NO.

DATE	DESCRIPTION

MISSOURI HIGHWAYS AND TRANSPORTATION COMMISSION
105 WEST CAPITOL
JEFFERSON CITY, MO 65102
1-888-ASK-MODOT (1-888-275-6636)

SUMMARY OF QUANTITIES
SHEET 2 OF 3


 Curtis Dewayne Woolsey
 PROFESSIONAL ENGINEER
 PE-2001018834
 01/09/2025 8:14:52 AM
 CURTIS DEWAYNE WOOLSEY - CIVIL
 MO-PE-2001018834

DATE PREPARED

12/19/2024

ROUTE 60 STATE MO

DISTRICT SE SHEET NO. 3

COUNTY VARIOUS

JOB NO. J9P3835

CONTRACT ID.

PROJECT NO.

BRIDGE NO.

DESCRIPTION

DATE

MISSOURI HIGHWAYS AND TRANSPORTATION COMMISSION

105 WEST CAPITOL
JEFFERSON CITY, MO 65102
1-888-ASK-MODOT (1-888-275-6636)SUMMARY OF QUANTITIES
SHEET 3 OF 3

SIGN	SIZE	AREA	QTY	TOTAL	QTY	TOTAL	SIGN	
IN.	SQ.FT.	EACH	SQ.FT.	EACH	SQ.FT.	NUM.		
WARNING SIGNS								
WO1-1L	48X48	16.00					TURN (SYMBOL LEFT)	
WO1-1R	48X48	16.00					TURN (SYMBOL RIGHT)	
WO1-2L	48X48	16.00					CURVE (SYMBOL LEFT)	
WO1-2R	48X48	16.00					CURVE (SYMBOL RIGHT)	
WO1-3L	48X48	16.00					REVERSE TURN (SYMBOL LEFT)	
WO1-3R	48X48	16.00					REVERSE TURN (SYMBOL RIGHT)	
WO1-4L	48X48	16.00					REVERSE CURVE (SYMBOL LEFT)	
WO1-4R	48X48	16.00					REVERSE CURVE (SYMBOL RIGHT)	
WO1-4bL	48X48	16.00					DOUBLE ARROW REVERSE CURVE (SYMBOL LEFT)	
WO1-4bR	48X48	16.00					DOUBLE ARROW REVERSE CURVE (SYMBOL RIGHT)	
WO1-4cL	48X48	16.00					TRIPLE ARROW REVERSE CURVE (SYMBOL LEFT)	
WO1-4cR	48X48	16.00					TRIPLE ARROW REVERSE CURVE (SYMBOL RIGHT)	
WO1-6	60X30	12.50					HORIZONTAL ARROW (SYMBOL)	
WO1-6a	72X36	18.00					HORIZ. ARROW (SYMBOL ON PERMANENT BARRICADE)	
WO1-7	60X30	12.50					DOUBLE HEAD HORIZONTAL ARROW (SYMBOL)	
WO1-7a	72X36	18.00					DOUBLE HEAD HORIZ. ARROW (SYMBOL ON PERM. BARR.)	
WO1-8	18X24	3.00					CHEVRON (SYMBOL)	
WO1-8a	30X36	7.50					CHEVRON (SYMBOL FOR DIVIDED HIGHWAYS)	
WO3-1	48X48	16.00					STOP AHEAD (SYMBOL)	
WO3-2	48X48	16.00					YIELD AHEAD (SYMBOL)	
WO3-3	48X48	16.00					SIGNAL AHEAD (SYMBOL)	
WO3-4	48X48	16.00					BE PREPARED TO STOP	
WO3-5	48X48	16.00					SPEED LIMIT AHEAD	
WO4-1L	48X48	16.00					MERGE (SYMBOL FROM LEFT)	
WO4-1R	48X48	16.00					MERGE (SYMBOL FROM RIGHT)	
WO4-1aL	48X48	16.00					MERGE (LEFT)	
WO4-1aR	48X48	16.00					MERGE (RIGHT)	
WO5-1	48X48	16.00	1	16			ROAD/BRIDGE/RAMP NARROWS	
WO5-3	48X48	16.00					ONE LANE BRIDGE	
WO5-5	48X48	16.00					NARROW LANES	
WO6-1	48X48	16.00					DIVIDED HIGHWAY (SYMBOL)	
WO6-2	48X48	16.00					DIVIDED HIGHWAY END (SYMBOL)	
WO6-3	48X48	16.00					TWO WAY TRAFFIC (SYMBOL)	
WO7-3a	30X24	5.00					NEXT XX MILES (PLAQUE)	
WO8-1	48X48	16.00					BUMP	
WO8-2	48X48	16.00					DIP	
WO8-3	48X48	16.00					PAVEMENT ENDS	
WO8-4	48X48	16.00					SOFT SHOULDER	
WO8-5	48X48	16.00					SLIPPERY WHEN WET (SYMBOL)	
WO8-6	48X48	16.00					TRUCK CROSSING	
WO8-6c	48X48	16.00					TRUCK ENTRANCE	
WO8-7	36X36	9.00					LOOSE GRAVEL	
WO8-7a	36X36	9.00					FRESH OIL / LOOSE GRAVEL	
WO8-9	48X48	16.00					LOW SHOULDER	
WO8-11	48X48	16.00					UNEVEN LANES	
WO8-12	48X48	16.00					NO CENTER LINE	
WO8-15	48X48	16.00					GROOVED PAVEMENT	
WO8-15P	30X24	5.00					MOTORCYCLE (PLAQUE)	
WO8-17L	48X48	16.00					SHOULDER DROP-OFF (SYMBOL LEFT)	
WO8-17R	48X48	16.00					SHOULDER DROP-OFF (SYMBOL RIGHT)	
WO8-17P	30X24	5.00					SHOULDER DROP-OFF (PLAQUE)	
WO10-1	42RND.	9.62					RAILROAD CROSSING	
WO12-1	24X24	4.00					DOUBLE DOWN ARROW (SYMBOL)	
WO12-2	48X48	16.00					LOW CLEARANCE (SYMBOL)	
WO12-2x	24X18	3.00					LOW CLEARANCE (PLAQUE)	
WO12-2a	84X24	14.00					OVERHEAD LOW CLEARANCE (FEET AND INCHES)	
WO12-4	120X60	50.00					LOW CLEARANCE XX FT XX IN XX MILES AHEAD	
WO12-5	120X60	50.00					WIDTH RESTRICTION XX FT XX IN XX MILES AHEAD	
WO13-1	30X30	6.25					ADVISORY SPEED (PLAQUE)	
WO16-2	30X24	5.00					XXX FEET (PLAQUE)	
WO16-3	30X24	5.00					X MILE (PLAQUE)	
WO20-1	48X48	16.00	7	112			ROAD/BRIDGE/RAMP WORK AHEAD	
WO20-2	48X48	16.00					DETOUR AHEAD	
WO20-3	48X48	16.00					ROAD CLOSED AHEAD	
WO20-4	48X48	16.00					ONE LANE ROAD AHEAD	
WO20-5	48X48	16.00	4	64			RIGHT/CENTER/LEFT LANE CLOSED AHEAD	
WO20-5a	48X48	16.00					2 RIGHT/CENTER/LEFT LANES CLOSED AHEAD	
WO20-6a	48X48	16.00	2	32			RIGHT/CENTER/LEFT LANE CLOSED	
WO20-7a	48X48	16.00					FLAGGER (SYMBOL)	
WO21-2	36X36	9.00					FRESH OIL	
WO21-5	48X48	16.00	2	32			SHOULDER WORK / SHOULDER WORK AHEAD	
WO22-1	48X48	16.00					BLASTING ZONE AHEAD	
WO22-2	42X36	10.50					TURN OFF 2-WAY RADIO AND PHONE	
WO22-3	42X36	10.50					END BLASTING ZONE	
GO22-1	21X15	2.19					WET PAINT (ARROW PIVOTS)	

SIGN	SIZE	AREA	QTY	TOTAL	QTY	TOTAL	SIGN	
IN.	SQ.FT.	EACH	SQ.FT.	EACH	SQ.FT.	NUM.		
GUIDE SIGNS								
E05-1	36X48	12.00					GORE EXIT	
E05-2	48X36	12.00					EXIT OPEN	
E05-2a	48X36	12.00					EXIT CLOSED	
GO20-1	60X24	10.00					ROAD WORK NEXT XX MILES	
GO20-2	48X24	8.00	4	32			END ROAD WORK	
GO20-4	36X18	4.50					PILOT CAR FOLLOW ME	
GO20-4a	42X30	8.75					PILOT CAR IN USE WAIT & FOLLOW	
GO20-4a	18X12	1.50					PILOT CAR IN USE WAIT & FOLLOW	
GO20-5aP	36X24	6.00	8	48			WORK ZONE (PLAQUE)	
MO4-8a	24X18	3.00					END DETOUR	
MO4-9L	48X36	12.00					DETOUR (LEFT)	
MO4-9R	48X36	12.00					DETOUR (RIGHT)	
MO4-9P	48X12	4.00					STREET NAME (PLAQUE)	
MO4-10L	48X18	6.00					DETOUR ARROW (LEFT)	
MO4-10R	48X18	6.00					DETOUR ARROW (RIGHT)	
REGULATORY SIGNS								
R1-1	48X48	13.25					STOP	
R1-2	48TR1	6.93					YIELD	
R1-2a	36X36	9.00					TO ONCOMING TRAFFIC (PLAQUE)	
R1-3P	30X12	2.50					ALL WAY (PLAQUE)	
R2-1	36X48	12.00	8	96			SPEED LIMIT XX	
R3-1	48X48	16.00					NO RIGHT TURN (SYMBOL)	
R3-2	48X48	16.00					NO LEFT TURN (SYMBOL)	
R3-3	36X36	9.00					NO TURNS	
R3-4	48X48	16.00					NO U-TURN (SYMBOL)	
R3-7L	30X30	6.25					LEFT LANE MUST TURN LEFT	
R3-7R	30X30	6.25					RIGHT LANE MUST TURN RIGHT	
R4-1	36X48	12.00	4	48			DO NOT PASS	
R4-2	36X48	12.00	4	48			PASS WITH CARE	
R4-7a	36X48	12.00					KEEP RIGHT (HORIZONTAL ARROW)	
R4-8a	36X48	12.00					KEEP LEFT (HORIZONTAL ARROW)	
R5-1	30X30	6.25					DO NOT ENTER	
R5-1a	36X24	6.00					WRONG WAY	
R6-1L	54X18	6.75					ONE WAY ARROW (LEFT)	
R6-1R	54X18	6.75					ONE WAY ARROW (RIGHT)	
R6-2L	24X30	5.00					ONE WAY (LEFT)	
R6-2R	24X30	5.00					ONE WAY (RIGHT)	
R9-9	24X12	2.00					SIDEWALK CLOSED	
R9-11L	24X18	3.00					SIDEWALK CLOSED AHEAD, (ARROW LEFT) CROSS HERE	
R9-11R	24X18	3.00					SIDEWALK CLOSED AHEAD, (ARROW RIGHT) CROSS HERE	
R10-6	24X36	6.00					STOP HERE ON RED (45° ARROW)	
R11-2	48X30	10.00					ROAD CLOSED	
R11-3a	60X30	12.50					ROAD CLOSED XX MILES AHEAD	
R11-4	60X30	12.50					LOCAL TRAFFIC ONLY	
R11-4	60X30	12.50					ROAD CLOSED TO THRU TRAFFIC	
CONST-3A	60X48	20.00	4	80			FINE SIGN	
CONST-3X	56X12	4.67	4	18.68			SPEEDING/PASSING (PLATE)	

MISCELLANEOUS SIGNS								
CONST-5	48X36	12.00					POINT OF PRESENCE	
CONST-5	96X48	32.00					POINT OF PRESENCE	
CONST-8	48X36	12.00					WORK ZONE NO PHONE ZONE	

W4-2L	48X48	16.00	2	32			PAVEMENT WIDTH TRANSITION (LT)	
W4-2R	48X48	16.00	2	32			PAVEMENT WIDTH TRANSITION (RT)	

616-10.05	TOTAL					
CONSTRUCTION SIGNS	691					

616-10.10	TOTAL					
RELOCATED SIGNS	*					




* NO DIRECT PAY FOR RELOCATION



CARTER COUNTY



SHANNON COUNTY

-  REGRADE AND RESEED
-  ROCK DITCH LINER
-  ROCK BLANKET




DATE PREPARED
12/19/2024

ROUTE 60 STATE MO
DISTRICT SE SHEET NO. 4
COUNTY VARIOUS
JOB NO. J9P3835
CONTRACT ID.

PROJECT NO.
BRIDGE NO.

DATE	DESCRIPTION

MISSOURI HIGHWAYS AND TRANSPORTATION COMMISSION

 105 WEST CAPITOL
 JEFFERSON CITY, MO 65102
 1-888-ASK-MODOT (1-888-275-6636)




PLAN SHEET
SHEET 1 OF 13




SHANNON COUNTY



SHANNON COUNTY

-  REGRADE AND RESEED
-  ROCK DITCH LINER
-  ROCK BLANKET



01/09/2025 8:31:05 AM
 CURTIS DEWAYNE WOOLSEY - CIVIL
 MO-PE-2001018834

DATE PREPARED
 12/19/2024

ROUTE STATE
 60 MO

DISTRICT SHEET NO.
 SE 5

COUNTY
 VARIOUS

JOB NO.
 J9P3835

CONTRACT ID.

PROJECT NO.

BRIDGE NO.

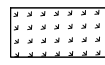
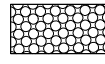

DATE	DESCRIPTION

MISSOURI HIGHWAYS AND TRANSPORTATION COMMISSION

 105 WEST CAPITOL
 JEFFERSON CITY, MO 65102
 1-888-ASK-MODOT (1-888-275-6636)


PLAN SHEET
 SHEET 2 OF 13



-  REGRADE AND RESEED
-  ROCK DITCH LINER
-  ROCK BLANKET

SHANNON COUNTY


SHANNON COUNTY



DATE PREPARED
12/19/2024
 ROUTE **60** STATE **MO**
 DISTRICT **SE** SHEET NO. **6**
 COUNTY **VARIOUS**
 JOB NO. **J9P3835**
 CONTRACT ID.




PROJECT NO.
 BRIDGE NO.


DATE	DESCRIPTION

MISSOURI HIGHWAYS AND TRANSPORTATION COMMISSION

 105 WEST CAPITOL
 JEFFERSON CITY, MO 65102
 1-888-ASK-MODOT (1-888-275-6636)

PLAN SHEET
 SHEET 3 OF 13



-  REGRADE AND RESEED
-  ROCK DITCH LINER
-  ROCK BLANKET




Curtis Dewayne Woolsey
 01/09/2025 8:30:47 AM
 CURTIS DEWAYNE WOOLSEY - CIVIL
 MO-PE-2001018834

DATE PREPARED 12/19/2024	
ROUTE 60	STATE MO
DISTRICT SE	SHEET NO. 7
COUNTY VARIOUS	
JOB NO. J9P3835	
CONTRACT ID.	
PROJECT NO.	
BRIDGE NO.	

DATE	DESCRIPTION




MISSOURI HIGHWAYS AND TRANSPORTATION
 COMMISSION



105 WEST CAPITOL
 JEFFERSON CITY, MO 65102
 1-888-ASK-MODOT (1-888-275-6636)

PLAN SHEET
 SHEET 4 OF 13




-  REGRADE AND RESEED
-  ROCK DITCH LINER
-  ROCK BLANKET

STATE OF MISSOURI
 CURTIS DEWAYNE WOOLSEY
 NUMBER PE-2001018834
 PROFESSIONAL ENGINEER
 01/09/2025 8:30:41 AM
 CURTIS DEWAYNE WOOLSEY - CIVIL
 MC-PE-2001018834


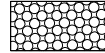

DATE PREPARED
 12/19/2024
 ROUTE 60 STATE MO
 DISTRICT SE SHEET NO. 8
 COUNTY VARIOUS
 JOB NO. J9P3835
 CONTRACT ID.
 PROJECT NO.
 BRIDGE NO.

DATE	DESCRIPTION

MISSOURI HIGHWAYS AND TRANSPORTATION COMMISSION

 105 WEST CAPITOL
 JEFFERSON CITY, MO 65102
 1-888-ASK-MODOT (1-888-275-6636)

PLAN SHEET
 SHEET 5 OF 13



-  REGRADE AND RESEED
-  ROCK DITCH LINER
-  ROCK BLANKET



Curtis Dewayne Woolsey
 01/09/2025 8:30:32 AM
 CURTIS DEWAYNE WOOLSEY - CIVIL
 MO-PE-2001018834


DATE PREPARED
 12/19/2024

ROUTE 60 STATE MO
 DISTRICT SE SHEET NO. 9

COUNTY VARIOUS
 JOB NO. J9P3835
 CONTRACT ID.


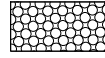

PROJECT NO.
 BRIDGE NO.

DATE	DESCRIPTION

MISSOURI HIGHWAYS AND TRANSPORTATION COMMISSION

 105 WEST CAPITOL
 JEFFERSON CITY, MO 65102
 1-888-ASK-MODOT (1-888-275-6636)


PLAN SHEET
 SHEET 6 OF 13



-  REGRADE AND RESEED
-  ROCK DITCH LINER
-  ROCK BLANKET

SHANNON COUNTY

SHANNON COUNTY



DATE PREPARED
12/19/2024

ROUTE 60 STATE MO

DISTRICT SE SHEET NO. 10

COUNTY VARIOUS

JOB NO. J9P3835


CONTRACT ID.

PROJECT NO.

BRIDGE NO.

DATE	DESCRIPTION


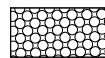
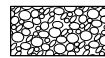
MISSOURI HIGHWAYS AND TRANSPORTATION COMMISSION




105 WEST CAPITOL
JEFFERSON CITY, MO 65102
1-888-ASK-MODOT (1-888-275-6636)

PLAN SHEET
SHEET 7 OF 13



-  REGRADE AND RESEED
-  ROCK DITCH LINER
-  ROCK BLANKET



01/09/2025 8:20:12 AM
 CURTIS DEWAYNE WOOLSEY - CIVIL
 MO-PE-2001018834
 DATE PREPARED

12/19/2024

ROUTE 60	STATE MO
DISTRICT SE	SHEET NO. 12

COUNTY
VARIOUS

JOB NO.
J9P3835

CONTRACT ID.

PROJECT NO.

BRIDGE NO.

DATE	DESCRIPTION


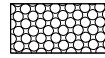

MISSOURI HIGHWAYS AND TRANSPORTATION COMMISSION


MoDOT

105 WEST CAPITOL
 JEFFERSON CITY, MO 65102
 1-888-ASK-MODOT (1-888-275-6636)

PLAN SHEET
 SHEET 9 OF 13



-  REGRADE AND RESEED
-  ROCK DITCH LINER
-  ROCK BLANKET



DATE PREPARED
12/19/2024

ROUTE STATE
60 MO

DISTRICT SHEET NO.
SE 13

COUNTY
VARIOUS

JOB NO.
J9P3835


CONTRACT ID.

PROJECT NO.

BRIDGE NO.


DATE	DESCRIPTION

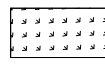
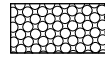

MISSOURI HIGHWAYS AND TRANSPORTATION COMMISSION




105 WEST CAPITOL
 JEFFERSON CITY, MO 65102
 1-888-ASK-MODOT (1-888-275-6636)

PLAN SHEET
 SHEET 10 OF 13



-  REGRADE AND RESEED
-  ROCK DITCH LINER
-  ROCK BLANKET



DATE PREPARED
12/19/2024

ROUTE **60** STATE **MO**

DISTRICT **SE** SHEET NO. **14**

COUNTY
VARIOUS

JOB NO.
J9P3835

CONTRACT ID.

PROJECT NO.

BRIDGE NO.

DATE	DESCRIPTION




MISSOURI HIGHWAYS AND TRANSPORTATION
 COMMISSION

MoDOT

105 WEST CAPITOL
 JEFFERSON CITY, MO 65102
 1-888-ASK-MODOT (1-888-275-6636)

PLAN SHEET
 SHEET 11 OF 13



-  REGRADE AND RESEED
-  ROCK DITCH LINER
-  ROCK BLANKET



Curtis Dewayne Woolsey
 01/09/2025 8:29:52 AM
 CURTIS DEWAYNE WOOLSEY - CIVIL
 MO-PE-2001018834

DATE PREPARED
 12/19/2024

ROUTE STATE
 60 MO

DISTRICT SHEET NO.
 SE 15

COUNTY
 VARIOUS

JOB NO.
 J9P3835

CONTRACT ID.

PROJECT NO.


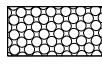

BRIDGE NO.


DATE	DESCRIPTION

MISSOURI HIGHWAYS AND TRANSPORTATION
 COMMISSION
 105 WEST CAPITOL
 JEFFERSON CITY, MO 65102
 1-888-ASK-MODOT (1-888-275-6636)

PLAN SHEET
 SHEET 12 OF 13




-  REGRADE AND RESEED
-  ROCK DITCH LINER
-  ROCK BLANKET



Curtis Dewayne Woolsey
 01/09/2025 8:29:48 AM
 CURTIS DEWAYNE WOOLSEY - CIVIL
 MO-PE-2001018834

DATE PREPARED
12/19/2024
 ROUTE **60** STATE **MO**
 DISTRICT **SE** SHEET NO. **16**
 COUNTY **VARIOUS**
 JOB NO. **J9P3835**
 CONTRACT ID.
 PROJECT NO.
 BRIDGE NO.

DATE	DESCRIPTION

MISSOURI HIGHWAYS AND TRANSPORTATION
 COMMISSION

 105 WEST CAPITOL
 JEFFERSON CITY, MO 65102
 1-888-ASK-MODOT (1-888-275-6636)

PLAN SHEET
 SHEET 13 OF 13

