

DESIGN DESIGNATION

A.A.D.T. - 2025 = 21,170
 A.A.D.T. - 2045 = 23,290
 D.H.V. = 7.1%
 T = 7.8%
 V = 45 M.P.H.
 D = 49/51

FUNCTIONAL CLASSIFICATION - PRINCIPAL ARTERIAL

CONTROLLED ACCESS HIGHWAY
 (ROUTE 67)

DISCLAIMER

THE PROFESSIONAL WHOSE SIGNATURE AND PERSONAL SEAL APPEAR HEREON ASSUMES RESPONSIBILITY ONLY FOR WHAT APPEARS ON THIS PAGE, AND DISCLAIMS (PURSUANT TO SECTION 327.411 RSMO) SPECIFICATION, ESTIMATES, REPORTS, OR OTHER DOCUMENTS OR INSTRUMENTS NOT SEALED BY THE UNDERSIGNED PROFESSIONAL RELATING TO OR INTENDED TO BE USED FOR ANY PART OR PARTS OF THE PROJECT TO WHICH THIS PAGE REFERS.

CONVENTIONAL SYMBOLS
 (USED IN PLANS)

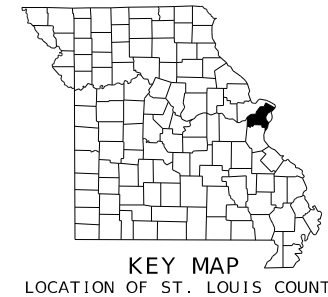
	EXISTING	NEW
BUILDINGS AND STRUCTURES		
GUARD RAIL		
GUARD CABLE		
CONCRETE RIGHT-OF-WAY MARKER		
STEEL RIGHT-OF-WAY MARKER		
LOCATION SURVEY MARKER		
UTILITIES		
FIBER OPTICS	-FO-	-FO-
OVERHEAD CABLE TV	-OTV-	-OTV-
UNDERGROUND CABLE TV	-UTV-	-UTV-
OVERHEAD TELEPHONE	-OT-	-OT-
UNDERGROUND TELEPHONE	-UT-	-UT-
OVERHEAD POWER	-OE-	-OE-
UNDERGROUND POWER	-UE-	-UE-
SANITARY SEWER	-S-	-S-
STORM SEWER	-SS-	-SS-
GAS	-G-	-G-
WATER	-W-	-W-
MANHOLE		
FIRE HYDRANT		
WATER VALVE		
WATER METER		
DROP INLET		
DITCH BLOCK		
GROUND MOUNTED SIGN		
LIGHT POLE		
H-FRAME POWER POLE		
TELEPHONE PEDESTAL		
FENCE		
CHAIN LINK		
WOVEN WIRE		
GATE POST		
BENCHMARK		

NOTE: DASHED OR OPEN SYMBOLS INDICATE EXISTING FEATURES

MISSOURI HIGHWAYS AND TRANSPORTATION COMMISSION

PLANS FOR PROPOSED STATE HIGHWAY

ST. LOUIS COUNTY T47N, R6E



THE EXISTENCE AND APPROXIMATE LOCATION OF UTILITY FACILITIES KNOWN TO EXIST, AS SHOWN ON THE PLANS, ARE BASED ON THE BEST INFORMATION AVAILABLE TO THE COMMISSION AT THIS TIME. THIS INFORMATION IS PROVIDED BY THE COMMISSION "AS-IS" AND THE COMMISSION EXPRESSLY DISCLAIMS ANY REPRESENTATION OR WARRANTY AS TO THE COMPLETENESS, ACCURACY, OR SUITABILITY OF THE INFORMATION FOR ANY USE. RELIANCE UPON THIS INFORMATION IS DONE AT THE RISK AND PERIL OF THE USER, AND THE COMMISSION SHALL NOT BE LIABLE FOR ANY DAMAGES THAT MAY ARISE FROM ANY ERROR IN THE INFORMATION. IT IS, THEREFORE, THE RESPONSIBILITY OF THE CONTRACTOR TO VERIFY THE EXISTENCE, LOCATION AND STATUS OF ANY FACILITY. SUCH VERIFICATION INCLUDES DIRECT CONTACT WITH THE LISTED UTILITIES.

INDEX OF SHEETS

DESCRIPTION	SHEET NUMBER
TITLE SHEET	1
TYPICAL SECTIONS (TS) (4 SHEETS)	2
QUANTITIES (QU) (XX SHEETS)	3
PLAN SHEETS (PS)	4-27
RIGHT OF WAY (RW)	28-51
LAND TIE (LT)	52
REFERENCE POINTS (RP)	53-56
COORDINATE POINTS (CP)	57-60
SPECIAL SHEETS (SS)	61-78
TRAFFIC CONTROL SHEETS (TC)	79-90
EROSION CONTROL SHEETS (EC)	91-94
SIGNALS (SG)	95-115
LIGHTING (LT)	116-141
ITS (IT)	142-146
SIGNING (SN)	147-172
PAVEMENT MARKING (PM)	173-180
CULVERT SECTIONS (CS)	181-183
CROSS SECTIONS (XS)	1-39

LENGTH OF PROJECT

BEGINNING OF PROJECT	STA. 225+41.00
END OF PROJECT	STA. 438+38.75
APPARENT LENGTH	21297.75 FEET

EQUATIONS AND EXCEPTIONS:

STA. 236+30.43 BK = STA. 236+31.51 AH
 EXCEPTIONS = +1.08
 STA. 256+47.62 BK = STA. 256+46.54 AH
 EXCEPTIONS = -1.08
 STA. 266+95.91 BK = STA. 266+98.06 AH
 EXCEPTIONS = +2.15
 STA. 308+04.08 BK = STA. 308+06.01 AH
 EXCEPTIONS = +1.93
 STA. 380+00.00 BK = STA. 300+00.96 AH
 EXCEPTIONS = +0.96
 STA. 431+32.29 BK = STA. 431+29.26 AH
 EXCEPTIONS = -3.03
 BRIDGE A1074
 STA. 251+00.77 = STA. 253+22.97
 EXCEPTIONS = -211.20

TOTAL CORRECTIONS	-209.19 FEET
NET LENGTH OF PROJECT	21088.56 FEET
STATE LENGTH	3.994 MILES
FOR INFORMATION ONLY ESTIMATED DISTURBED ACRES	1.35 ACRES



Riley J. Hoffman
 01/25/2025 9:12:21 PM
 Riley J. Hoffman
 MO PE-2022042958

DATE PREPARED
 1/24/2025
 ROUTE 67 STATE MO
 DISTRICT SL SHEET NO. 1
 COUNTY ST. LOUIS
 JOB NO. J6P3623
 CONTRACT ID.

PROJECT NO.
 BRIDGE NO.

DATE	DESCRIPTION

MISSOURI HIGHWAYS AND TRANSPORTATION COMMISSION

 105 WEST CAPITOL JEFFERSON CITY, MO 65102
 1-888-ASK-MODOT (1-888-275-6636)

HR GREEN, INC.
 520 MARYVILLE CENTRE DRIVE,
 SUITE 100
 ST. LOUIS, MISSOURI 63141
 PHONE: (636) 519-0990
 CORPORATE LICENSE #2002006608



IF A SEAL IS PRESENT ON THIS SHEET IT HAS BEEN ELECTRONICALLY SEALED AND DATED.

DISCLAIMER
 THE PROFESSIONAL WHOSE SIGNATURE AND PERSONAL SEAL APPEAR HEREON ASSUMES RESPONSIBILITY ONLY FOR WHAT APPEARS ON THIS PAGE, AND DISCLAIMS (PURSUANT TO SECTION 327.411 RSMO) SPECIFICATION, ESTIMATES, REPORTS, OR OTHER DOCUMENTS OR INSTRUMENTS NOT SEALED BY THE UNDERSIGNED PROFESSIONAL RELATING TO OR INTENDED TO BE USED FOR ANY PART OR PARTS OF THE PROJECT TO WHICH THIS PAGE REFERS.



Riley J. Hoffman
 01/25/2025 9:15:17 PM
 Riley J. Hoffman
 MO PE-2022042958

DATE PREPARED
 1/24/2025

ROUTE 67 STATE MO

DISTRICT SL SHEET NO. 2

COUNTY ST. LOUIS

JOB NO. J6P3623

CONTRACT ID.

PROJECT NO.

BRIDGE NO.

DESCRIPTION

DATE


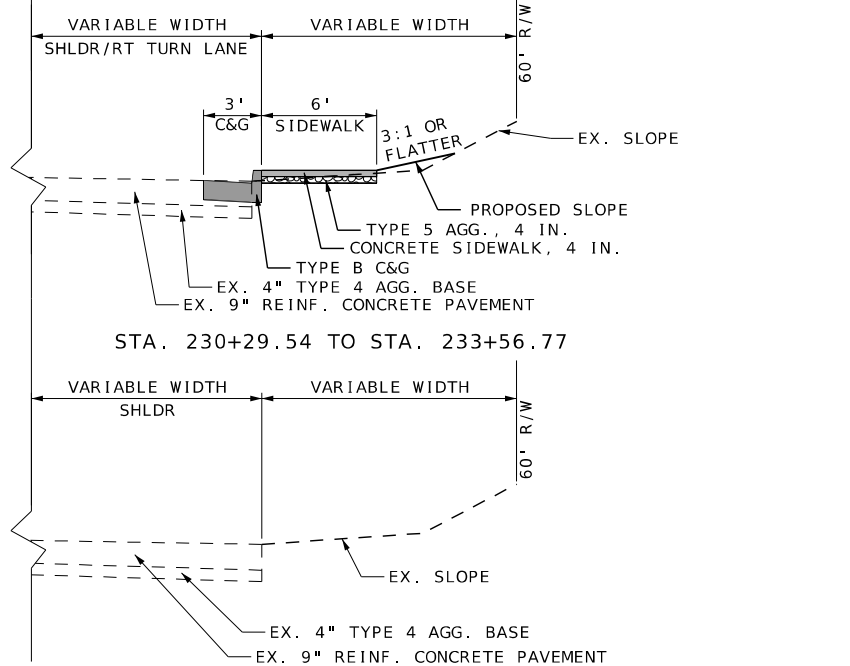
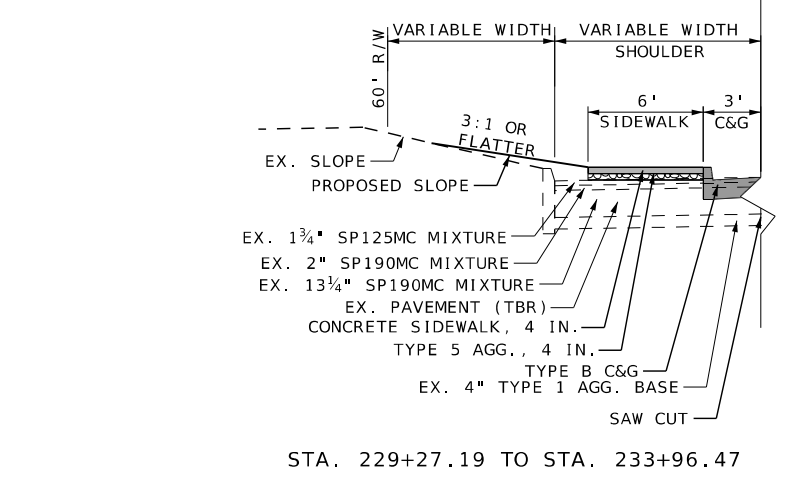
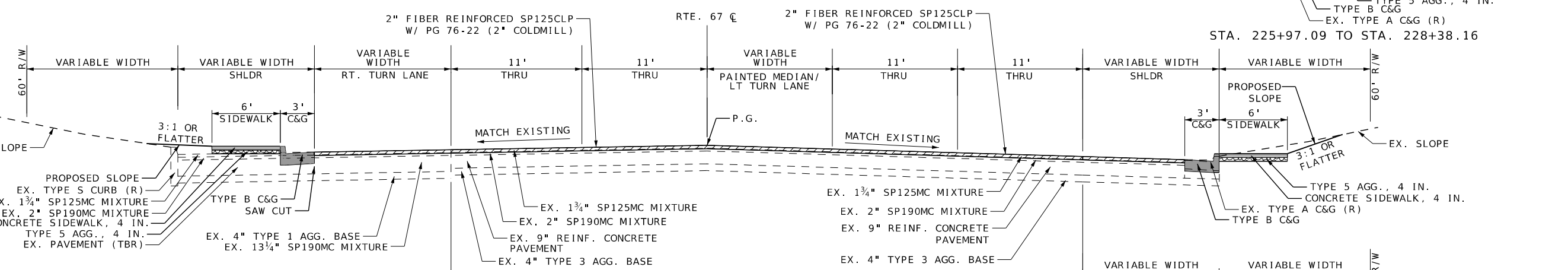
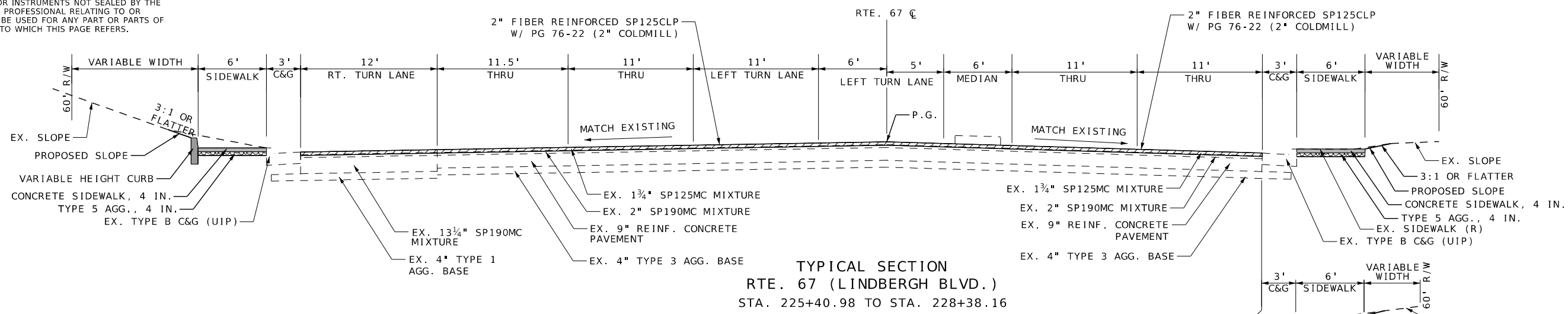
MISSOURI HIGHWAYS AND TRANSPORTATION COMMISSION

105 WEST CAPITOL JEFFERSON CITY, MO 65102

1-888-ASK-MODOT (1-888-275-6636)



HR GREEN, INC.
 520 MARYVILLE CENTRE DRIVE,
 SUITE 100
 ST. LOUIS, MISSOURI 63141
 PHONE: (636) 519-0990
 CORPORATE LICENSE #2002006608



NOTES:
 (1): DO NOT SCALE DRAWING. FOLLOW DIMENSIONS AS GIVEN/SHOWN

APPLICATION RATES:
 FIBER REINFORCED SP125CLP W/ PG 76-22: 1.94 TONS/CY
 BP-1 W/ PG 64-22: 1.948 TONS/CY
 TACK COAT ON CONCRETE SURFACE = 0.08 GAL/SY
 TACK COAT ON COLDMILLED ASPHALT = 0.10 GAL/SY

TYPICAL SECTION
 SHEET 1 OF 4
 NOT TO SCALE

DISCLAIMER
 THE PROFESSIONAL WHOSE SIGNATURE AND PERSONAL SEAL APPEAR HEREON ASSUMES RESPONSIBILITY ONLY FOR WHAT APPEARS ON THIS PAGE, AND DISCLAIMS (PURSUANT TO SECTION 327.411 RSMO) SPECIFICATION, ESTIMATES, REPORTS, OR OTHER DOCUMENTS OR INSTRUMENTS NOT SEALED BY THE UNDERSIGNED PROFESSIONAL RELATING TO OR INTENDED TO BE USED FOR ANY PART OR PARTS OF THE PROJECT TO WHICH THIS PAGE REFERS.



Riley J. Hoffman
 01/25/2025 9:14:59 PM
 Riley J. Hoffman
 MO PE-2022042958

DATE PREPARED
 1/25/2025

ROUTE 67 STATE MO

DISTRICT SL SHEET NO. 2

COUNTY ST. LOUIS

JOB NO. J6P3623

CONTRACT ID.

PROJECT NO.

BRIDGE NO.

DESCRIPTION

DATE

MISSOURI HIGHWAYS AND TRANSPORTATION COMMISSION

105 WEST CAPITOL JEFFERSON CITY, MO 65102

1-888-ASK-MODOT (1-888-275-6636)

MoDOT

HR GREEN, INC.

520 MARYVILLE CENTRE DRIVE, SUITE 100

ST. LOUIS, MISSOURI 63141

PHONE: (636) 519-0990

CORPORATE LICENSE #2002006608

HRGreen

TYPICAL SECTION

RTE. 67 (LINDBERGH BLVD.)

STA. 235+09.50 TO STA. 257+58.79

EXCLUDE BRIDGE A1074 OVER COLDWATER CREEK STA. 251+00.77 TO STA. 253+22.97

RAISED MEDIAN STATIONING WITHIN GUARDRAIL LIMITS STA. 250+69.97 TO STA. 251+00.77

STA. 253+22.97 TO STA. 255+55.03

STA. 248+75.11 TO STA. 251+00.77

STA. 253+22.97 TO STA. 254+23.17

STA. 240+16.10 TO STA. 247+52.21

STA. 247+52.21 TO STA. 248+75.11

STA. 254+23.17 TO STA. 257+58.79

STA. 248+75.11 TO STA. 251+00.77

STA. 253+22.97 TO STA. 254+23.17

RAISED MEDIAN STATIONING WITHIN GUARDRAIL LIMITS

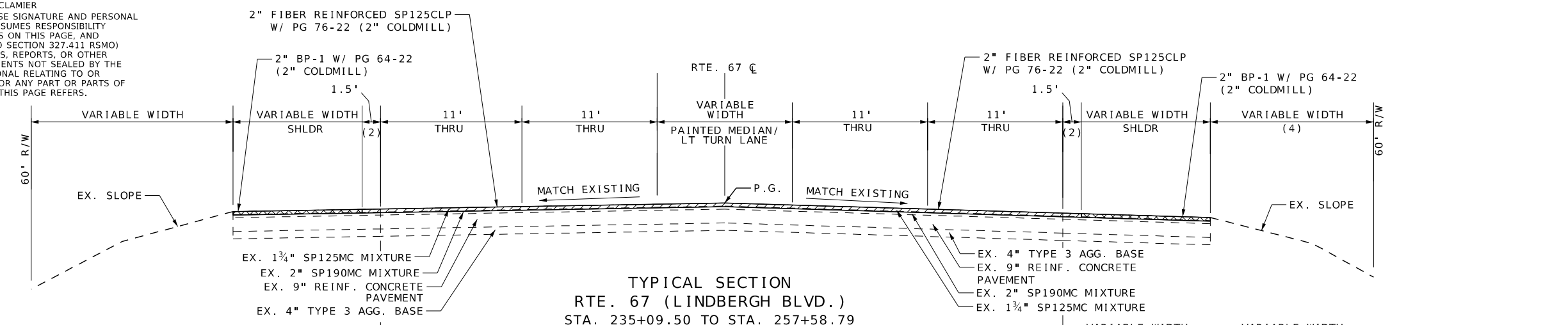
STA. 250+69.97 TO STA. 251+00.77

STA. 253+22.97 TO STA. 254+23.17

TYPICAL SECTION SHEET 2 OF 4

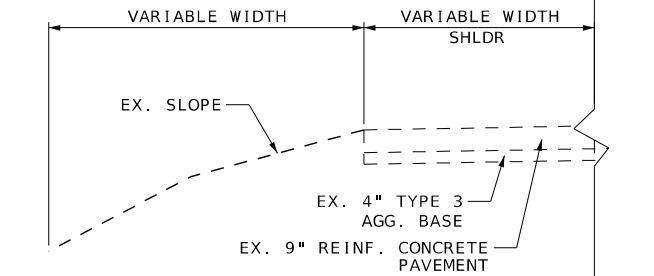
NOT TO SCALE

IF A SEAL IS PRESENT ON THIS SHEET IT HAS BEEN ELECTRONICALLY SEALED AND DATED.

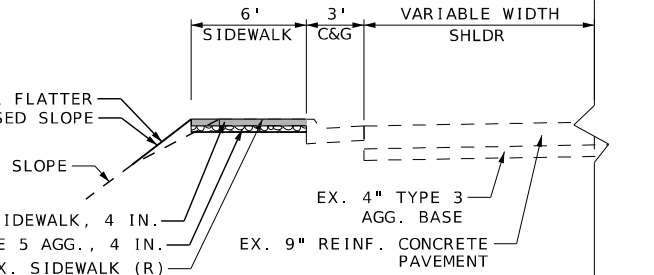


TYPICAL SECTION
 RTE. 67 (LINDBERGH BLVD.)
 STA. 235+09.50 TO STA. 257+58.79

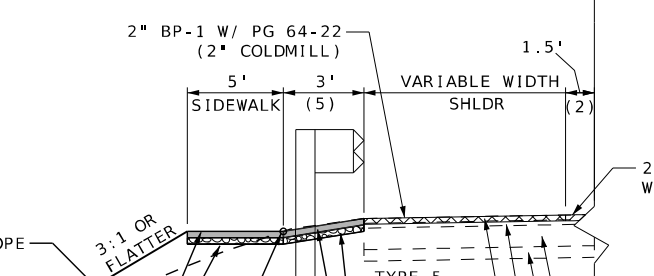
EXCLUDE BRIDGE A1074 OVER COLDWATER CREEK
 STA. 251+00.77 TO STA. 253+22.97



STA. 245+58.93 TO STA. 247+52.67

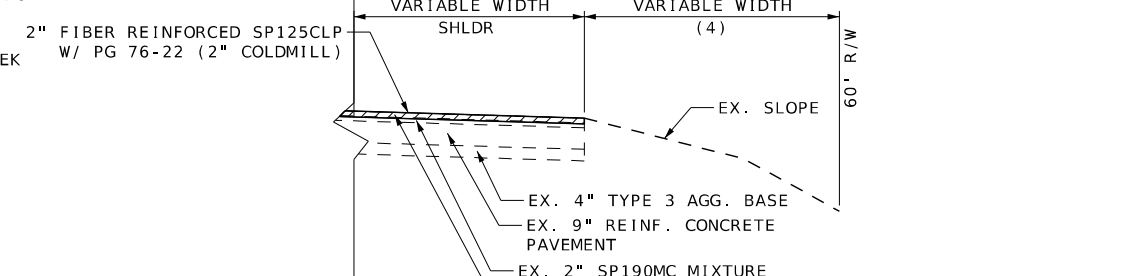


STA. 247+52.67 TO STA. 250+69.97

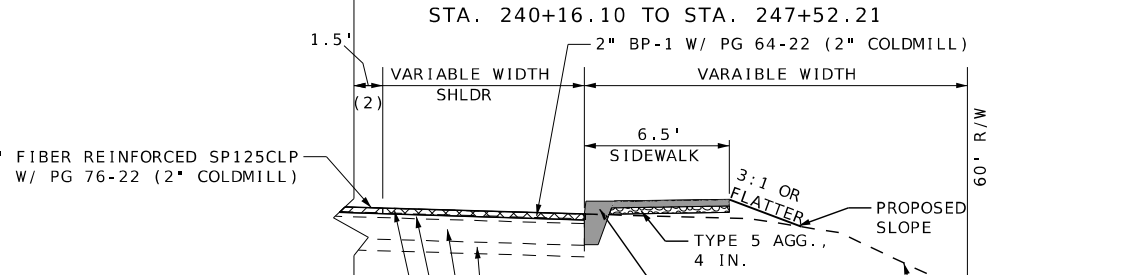


STA. 253+22.97 TO STA. 255+55.03

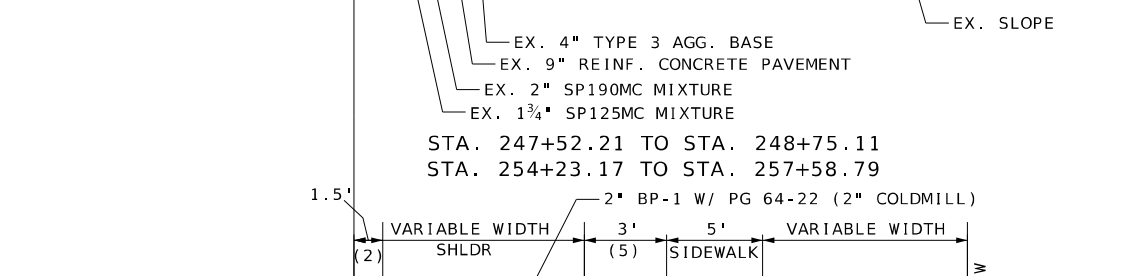
RAISED MEDIAN STATIONING
 WITHIN GUARDRAIL LIMITS
 STA. 250+69.97 TO STA. 251+00.77
 STA. 253+22.97 TO STA. 255+55.03



STA. 240+16.10 TO STA. 247+52.21



STA. 247+52.21 TO STA. 248+75.11
 STA. 254+23.17 TO STA. 257+58.79

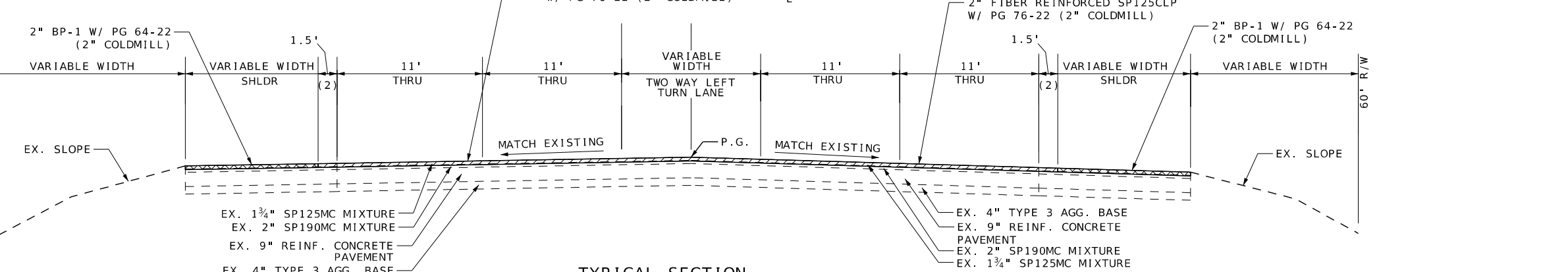
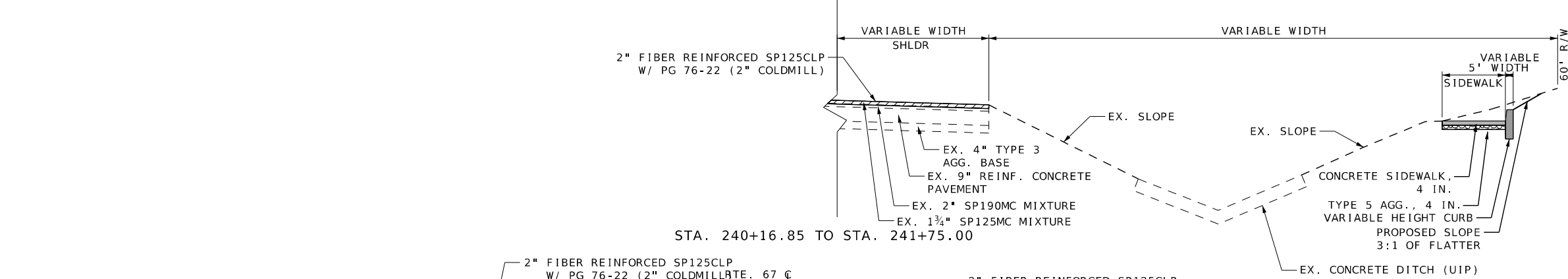
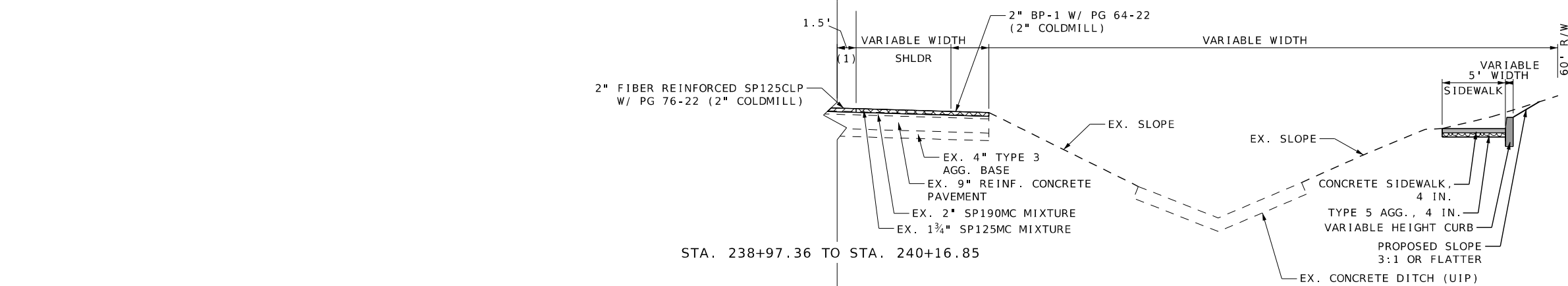
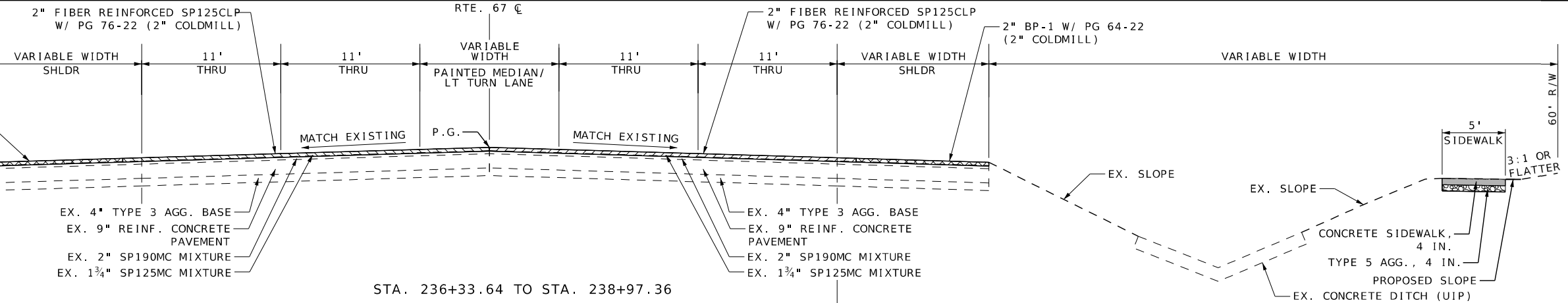


STA. 248+75.11 TO STA. 251+00.77
 STA. 253+22.97 TO STA. 254+23.17

RAISED MEDIAN STATIONING
 WITHIN GUARDRAIL LIMITS
 STA. 250+69.97 TO STA. 251+00.77
 STA. 253+22.97 TO STA. 254+23.17

- NOTES:
- (1): DO NOT SCALE DRAWING. FOLLOW DIMENSIONS AS GIVEN/SHOWN.
 - (2): MAINLINE PAVEMENT SHALL BE EXTENDED 1.5' ONTO THE SHOULDER FOR PROPER LONGITUDINAL PAVEMENT.
 - (3): SEE SPECIAL SHEETS FOR DETAIL OF MONOLITHIC CURB AND SIDEWALK.
 - (4): GOES THROUGH CONCRETE ENTRANCE.
 - (5): SEE PLAN SHEETS FOR LOCATION & STATIONING OF GUARDRAIL.

DISCLAIMER
 THE PROFESSIONAL WHOSE SIGNATURE AND PERSONAL SEAL APPEAR HEREON ASSUMES RESPONSIBILITY ONLY FOR WHAT APPEARS ON THIS PAGE, AND DISCLAIMS (PURSUANT TO SECTION 327.411 RSMO) SPECIFICATION, ESTIMATES, REPORTS, OR OTHER DOCUMENTS OR INSTRUMENTS NOT SEALED BY THE UNDERSIGNED PROFESSIONAL RELATING TO OR INTENDED TO BE USED FOR ANY PART OR PARTS OF THE PROJECT TO WHICH THIS PAGE REFERS.




NOTES:
 (1): DO NOT SCALE DRAWING. FOLLOW DIMENSIONS AS GIVEN/SHOWN.
 (2): MAINLINE PAVEMENT SHALL BE EXTENDED 1.5' ONTO THE SHOULDER FOR PROPER LONGITUDINAL PAVEMENT.

**TYPICAL SECTION
 RTE. 67 (LINDBERGH BLVD.)**

STA. 257+58.79 TO STA. 265+68.53	STA. 299+76.09 TO STA. 307+44.25
STA. 266+69.12 TO STA. 268+88.17	STA. 309+80.58 TO STA. 320+40.84
STA. 270+06.20 TO STA. 277+84.28	STA. 322+91.20 TO STA. 347+68.13
STA. 279+07.78 TO STA. 290+71.08	STA. 348+99.13 TO STA. 365+45.60
STA. 291+52.31 TO STA. 295+09.93	STA. 371+47.32 TO STA. 424+30.00

TYPICAL SECTION
 SHEET 3 OF 4
 NOT TO SCALE



Riley J. Hoffman
 PE-2022042958
 01/25/2025 9:14:18 PM
 Riley J. Hoffman
 MO PE-2022042958
 DATE PREPARED: 1/24/2025
 ROUTE: 67 STATE: MO
 DISTRICT: SL SHEET NO.: 2
 COUNTY: ST. LOUIS
 JOB NO.: J6P3623
 CONTRACT ID:

DESCRIPTION	DATE

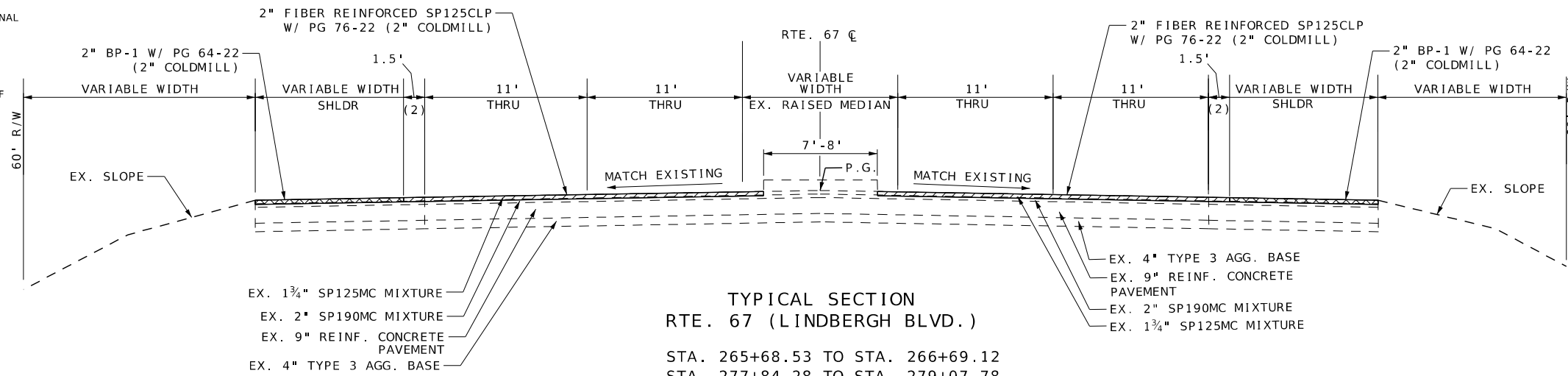
MISSOURI HIGHWAYS AND TRANSPORTATION COMMISSION

105 WEST CAPITOL
 JEFFERSON CITY, MO 65102
 1-888-ASK-MODOT (1-888-273-6636)

HR GREEN, INC.
 520 MARYVILLE CENTRE DRIVE
 SUITE 100
 ST. LOUIS, MISSOURI 63141
 PHONE: (636) 519-0990
 CORPORATE LICENSE #2002006608

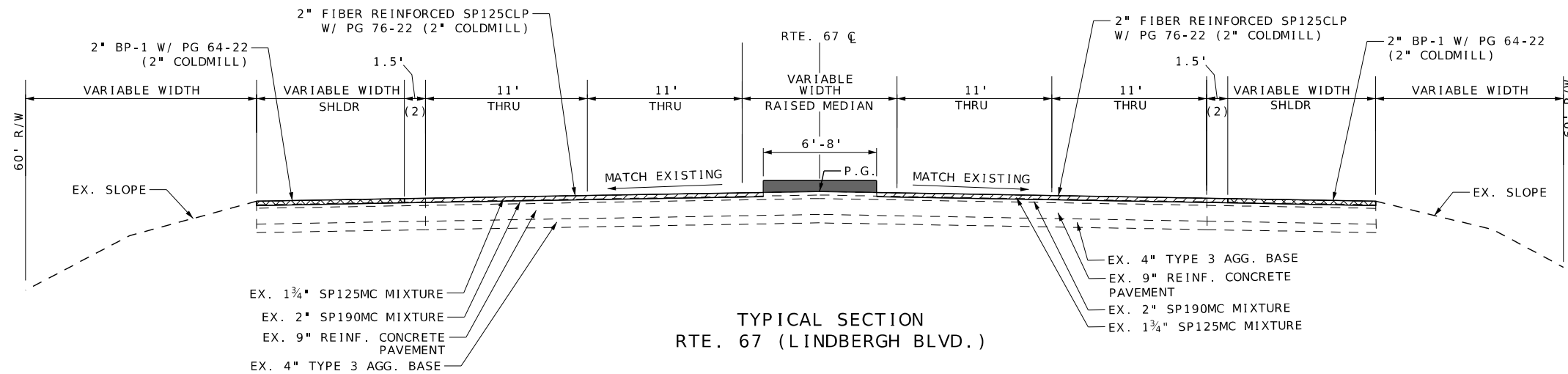


DISCLAIMER
 THE PROFESSIONAL WHOSE SIGNATURE AND PERSONAL SEAL APPEAR HEREON ASSUMES RESPONSIBILITY ONLY FOR WHAT APPEARS ON THIS PAGE, AND DISCLAIMS (PURSUANT TO SECTION 327.411 RSMO) SPECIFICATION, ESTIMATES, REPORTS, OR OTHER DOCUMENTS OR INSTRUMENTS NOT SEALED BY THE UNDERSIGNED PROFESSIONAL RELATING TO OR INTENDED TO BE USED FOR ANY PART OR PARTS OF THE PROJECT TO WHICH THIS PAGE REFERS.



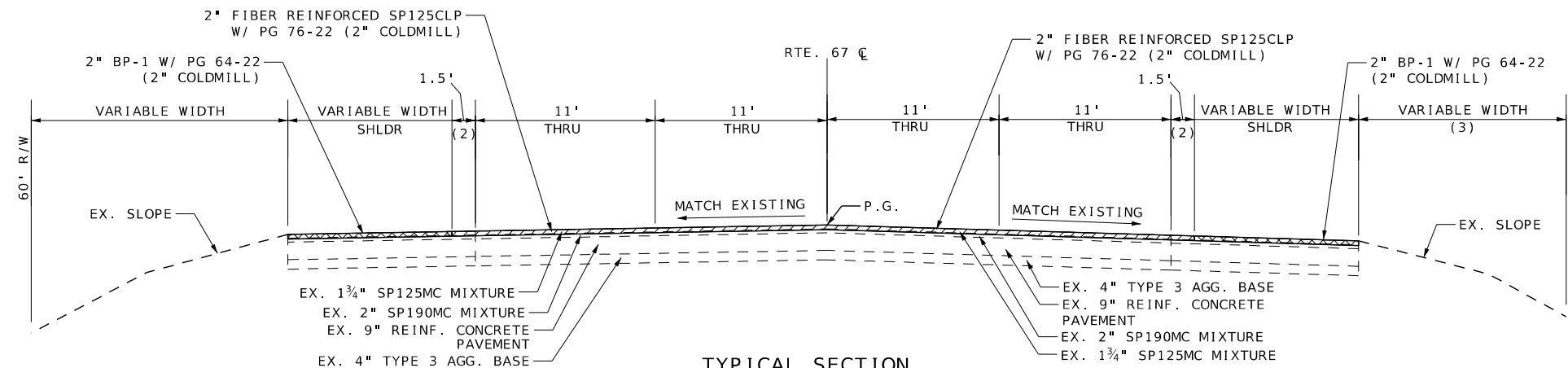
TYPICAL SECTION
 RTE. 67 (LINDBERGH BLVD.)

STA. 265+68.53 TO STA. 266+69.12
 STA. 277+84.28 TO STA. 279+07.78
 STA. 290+71.08 TO STA. 291+52.31
 STA. 297+01.33 TO STA. 299+76.09
 STA. 307+44.25 TO STA. 309+80.58
 STA. 347+68.13 TO STA. 348+99.13
 STA. 366+96.02 TO STA. 369+38.56



TYPICAL SECTION
 RTE. 67 (LINDBERGH BLVD.)

STA. 268+88.17 TO STA. 270+06.20
 STA. 295+09.93 TO STA. 297+01.33
 STA. 320+40.84 TO STA. 322+91.20
 STA. 365+99.13 TO STA. 366+96.02
 STA. 369+38.56 TO STA. 371+47.32




TYPICAL SECTION
 RTE. 67 (LINDBERGH BLVD.)

STA. 424+30.00 TO STA. 438+38.75

TYPICAL SECTION
 SHEET 4 OF 4
 NOT TO SCALE

- NOTES:
 (1): DO NOT SCALE DRAWING. FOLLOW DIMENSIONS AS GIVEN/SHOWN.
 (2): MAINLINE PAVEMENT SHALL BE EXTENDED 1.5' ONTO THE SHOULDER FOR PROPER LONGITUDINAL PAVEMENT.
 (3): SEE PLAN SHEETS FOR LOCATION & STATIONING OF GUARDRAIL THROUGHOUT CORRIDOR.
 (4): MAINLINE PAVEMENT SHALL BE USED THROUGH THE INTERSECTION OF OLD HALLS FERRY RD. & RTE. 67. STA. 281+37.97 TO STA. 284+43.06



Riley J. Hoffman
 01/25/2025 9:14:05 PM
 Riley J. Hoffman
 MO PE-2022042958

DATE PREPARED
 1/24/2025
 ROUTE 67 STATE MO
 DISTRICT SL SHEET NO. 2
 COUNTY ST. LOUIS
 JOB NO. J6P3623
 CONTRACT ID.

PROJECT NO.
 BRIDGE NO.

DATE	DESCRIPTION

MISSOURI HIGHWAYS AND TRANSPORTATION COMMISSION

105 WEST CAPITOL
 JEFFERSON CITY, MO 65102
 1-888-ASK-MODOT (1-888-275-6636)

HR GREEN, INC.
 520 MARYVILLE CENTRE DRIVE,
 SUITE 100
 ST. LOUIS, MISSOURI 63141
 PHONE: (636) 519-0990
 CORPORATE LICENSE #2002006608





01/25/2025 9:19:39 PM
Riley J. Hoffman
MO PE-2022042958

DATE PREPARED	1/24/2025
ROUTE	67
STATE	MO
DISTRICT	SL
SHEET NO.	3
COUNTY	ST. LOUIS
JOB NO.	J6P3623
CONTRACT ID.	
PROJECT NO.	
BRIDGE NO.	

REMOVAL OF IMPROVEMENTS (CONT.)							
PLAN SHEET NO.	STA.	STA.	ROADWAY	SF	LF	EA	DESCRIPTION
24	404+90.53		RTE 67			1	SIGNAL PULL BOX
24	405+32.28		RTE 67	864.7			RAISED CONCRETE ISLAND
24	405+67.60		RTE 67			1	SIGN POST
24	405+79.44	406+13.50	RTE 67		36.7		CURB
24	405+83.55		RTE 67			1	SIGNAL PULL BOX
24	400+05.51	400+38.23	RTE 67		32.7		PIPE
24	404+57.74		RTE 67			1	SIGNAL PULL BOX
24	404+65.05		RTE 67			1	SIGNAL CONTROLLER
25	409+34.84		RTE 67	9.0		1	SIGN & SIGN POST
25	411+46.68		RTE 67	5.0		1	SIGN & SIGN POST
26	426+68.03		RTE 67	12.0		1	SIGN & SIGN POST
26	430+74.40		RTE 67	9.0		1	SIGN & SIGN POST
26	432+30.05		RTE 67	6.3		1	SIGN & SIGN POST
26	432+69.82		RTE 67			1	SIGN
26	435+47.53		RTE 67	VARIES		1	SIGN & SIGN POST
27	436+71.85		RTE 67	16.0		1	SIGN & SIGN POST
27	437+07.26		RTE 67	11.5		1	SIGN & SIGN POST
27	438+09.32		RTE 67	28.0		1	STRUCTURAL SIGN & FOOTING
147-162	225+41.00	438+38.69	RTE 67			88	TBR&R SIGNS

MODIFIED LINEAR GRADING CLASS 2						
PLAN SHEET NO.	STA.	STA.	LOC.	ROADWAY	MODIFIED LINEAR GRADING CLASS 2 STA.	REMARKS
4	225+68.82	226+84.07	LT	RTE 67	1.2	
4	226+59.22	229+15.66	RT	RTE 67	2.8	
4	227+21.77	230+30.00	LT	RTE 67	3.2	
4	229+54.95	230+30.00	RT	RTE 67	0.8	
5	230+30.00	230+52.58	LT	RTE 67	0.2	
5	230+30.00	233+48.82	RT	RTE 67	3.3	
5	231+03.76	233+73.75	LT	RTE 67	2.9	
5	234+49.60	234+82.04	RT	RTE 67	0.4	
6	236+33.64	241+11.09	RT	RTE 67	4.8	
7	241+11.09	241+74.51	RT	RTE 67	0.6	
7	242+67.12	243+11.47	RT	RTE 67	0.5	
8	247+39.45	249+84.79	LT	RTE 67	2.7	
8	247+44.37	251+00.90	RT	RTE 67	3.7	
8	250+34.17	251+00.95	LT	RTE 67	0.7	
9	253+23.00	255+55.03	LT	RTE 67	2.3	
9	253+22.89	257+30.01	RT	RTE 67	4.1	
10	257+30.01	257+50.95	RT	RTE 67	0.7	
11	263+44.30	263+61.56	LT	RTE 67	0.4	
11	263+96.54	264+14.23	LT	RTE 67	0.4	
12	269+19.36	269+75.21	RT	RTE 67	0.6	DRAINAGE OUTFLOW
12	269+32.58	269+76.31	LT	RTE 67	0.4	DRAINAGE OUTFLOW
12	269+87.70	269+93.53	LT	RTE 67	0.3	
12	269+87.03	270+60.93	RT	RTE 67	1.0	
12	270+04.13	270+23.93	LT	RTE 67	0.2	DRAINAGE INFLOW
12	270+04.33	270+22.77	RT	RTE 67	0.2	DRAINAGE INFLOW
12	272+66.39	273+00.42	LT	RTE 67	0.6	
12	273+32.01	273+52.14	LT	RTE 67	0.5	
13	273+52.14	273+69.15	LT	RTE 67	0.2	
14	281+54.63	281+80.09	LT	RTE 67	0.3	
14	282+65.84	283+15.34	LT	RTE 67	0.7	
14	282+09.21	282+80.44	RT	RTE 67	1.2	
14	283+23.29	283+39.34	LT	RTE 67	0.2	
14	283+74.07	284+11.36	RT	RTE 67	0.4	
16	299+44.69	300+43.33	RT	RTE 67	1.0	DRAINAGE OUTFLOW
16-17	299+91.82	300+64.20	LT	RTE 67	0.8	DRAINAGE OUTFLOW
17	300+92.89	301+16.82	RT	RTE 67	0.3	DRAINAGE INFLOW
17	301+60.57	302+13.08	LT	RTE 67	0.6	DRAINAGE INFLOW
17	310+89.98	311+00.28	RT	RTE 67	0.3	
17	311+36.90	311+55.31	RT	RTE 67	0.4	
18	322+24.98	324+34.38	RT	RTE 67	2.4	
18	324+97.08	325+07.59	RT	RTE 67	0.4	
20	348+71.67	350+30.26	LT	RTE 67	1.9	
20	348+67.43	350+28.52	RT	RTE 67	1.9	
20	350+69.71	350+92.41	RT	RTE 67	0.5	
21	362+83.40	363+16.89	LT	RTE 67	0.4	DRAINAGE OUTFLOW
21	363+56.54	364+24.79	LT	RTE 67	0.7	DRAINAGE INFLOW
22	375+91.35	377+62.37	LT	RTE 67	1.7	REGRADE DITCH
25	399+57.12	399+99.51	LT	RTE 67	0.5	DRAINAGE OUTFLOW
25	400+44.23	400+80.72	LT	RTE 67	0.4	DRAINAGE INFLOW
SUBTOTAL					57.2	
PAY TOTAL					57	

DESCRIPTION	DATE

MISSOURI HIGHWAYS AND TRANSPORTATION COMMISSION

105 WEST CAPITOL JEFFERSON CITY, MO 65102
1-888-ASK-MODOT (1-888-275-6636)

HR GREEN, INC.
520 MARYVILLE CENTRE DRIVE,
SUITE 100
ST. LOUIS, MISSOURI 63141
PHONE: (636) 519-0990
CORPORATE LICENSE #200206608



IF A SEAL IS PRESENT ON THIS SHEET IT HAS BEEN ELECTRONICALLY SEALED AND DATED.

PAVEMENT												
PLAN SHEET NO.	STA.	STA.	LOC.	ROADWAY	AREA SF	AREA SY	2" ASPHALTIC CONCRETE SP125CLP W/ PG 76-22 (FIBER REINFORCED) (1.965 TONS/CY)	2" BITUMINOUS PAVEMENT BP-1 W/ PG 64-22 (1.948 TONS/CY)	TACK COAT NON OR LOW TRACKING TACK (0.10GAL/SY)	COLDMILLING BITUMINOUS PAVEMENT FOR REMOVAL OF SURFACING (3 IN. THICK OR LESS)	COLDMILLING CONCRETE PAVEMENT FOR REMOVAL OF SURFACE SY	REMARKS
							TON	TON	GAL	(SY)	(SY)	
4	225+41.00	230+30.00	LT/RT	RTE 67	38867.2	4318.6	471.4		431.86	4318.6		MAINLINE
5	230+30.00	235+70.00	LT/RT	RTE 67	30745.4	3416.2	372.9		341.62	3416.2		MAINLINE
5	234+78.22	235+70.00	LT	RTE 67	588.8	65.4		7.1	6.54	65.4		SHOULDER
5	235+09.50	235+70.00	RT	RTE 67	437.7	48.6		5.3	4.86	48.6		SHOULDER
6	235+70.00	241+11.08	LT/RT	RTE 67	31518.1	3502.0	382.3		350.2	3502.0		MAINLINE
6	235+70.00	241+11.08	LT	RTE 67	4192.8	465.9		50.4	46.59	465.9		SHOULDER
6	235+70.00	240+16.85	RT	RTE 67	3632.4	403.6		43.7	40.36	403.6		SHOULDER
7	241+11.08	246+51.08	LT/RT	RTE 67	36040.8	4004.5	437.2		400.45	4004.5		MAINLINE
7	241+11.08	245+58.95	LT	RTE 67	3373.7	374.9		40.6	37.49	374.9		SHOULDER
8	246+51.08	250+65.90	LT/RT	RTE 67	22615.4	2512.8	274.3		251.28	2512.8		MAINLINE
8	247+52.21	249+37.11	RT	RTE 67	1156.5	128.5		13.9	12.85	128.5		SHOULDER
9	253+58.25	257+29.99	LT/RT	RTE 67	18300.0	2033.3	222.0		203.33	2033.3		MAINLINE
9	255+74.94	257+29.99	LT	RTE 67	1292.3	143.6		15.5	14.36	143.6		SHOULDER
9	255+98.13	257+29.99	RT	RTE 67	580.0	64.4		7.0	6.44	64.4		SHOULDER
10	257+29.99	262+69.99	LT/RT	RTE 67	31415.1	3490.6	381.1		349.06	3490.6		MAINLINE
10	257+29.99	258+15.86	RT	RTE 67	1192.8	132.5	14.5		13.25	132.5		CANDLEWYCK CLUB DRIVE
10	257+29.99	262+69.99	LT	RTE 67	4456.2	495.1		53.6	49.51	495.1		SHOULDER
10	258+15.88	262+69.99	RT	RTE 67	3311.5	367.9		39.8	36.79	367.9		SHOULDER
11	262+69.99	268+12.14	LT/RT	RTE 67	31052.1	3450.2	376.6		345.02	3450.2		MAINLINE
11	262+69.99	263+28.98	LT	RTE 67	489.3	54.4		5.9	5.44	54.4		SHOULDER
11	264+32.00	268+12.14	LT	RTE 67	3115.4	346.2		37.5	34.62	346.2		SHOULDER
11	262+69.99	268+12.14	RT	RTE 67	3802.1	422.5		45.7	42.25	422.5		SHOULDER
12	268+12.14	273+52.14	LT/RT	RTE 67	31243.6	3471.5	379.0		347.15	3471.5		MAINLINE
12	268+12.14	272+68.97	LT	RTE 67	4966.7	551.9		59.7	55.19	551.9		SHOULDER
12	268+12.14	273+52.14	RT	RTE 67	3486.5	387.4		41.9	38.74	387.4		SHOULDER
13	273+52.14	278+92.14	LT/RT	RTE 67	30536.2	3392.9	370.4		339.29	3392.9		MAINLINE
13	273+64.42	278+92.14	LT	RTE 67	5017.6	557.5		60.3	55.75	557.5		SHOULDER
13	273+52.14	274+55.00	RT	RTE 67	655.3	72.8		7.9	7.28	72.8		SHOULDER
13	275+22.77	278+92.14	RT	RTE 67	2475.6	275.1		29.8	27.51	275.1		SHOULDER
14	278+92.14	284+32.14	LT/RT	RTE 67	33365.9	3707.3	404.7		370.73	3707.3		MAINLINE
14	0+41.24	1+29.51	LT/RT	OHFR NORTH	4518.1	502.0	54.8		50.2	502.0		OLH HALLS FERRY ROAD - NORTH
14	4+40.79	5+66.14	LT/RT	OHFR SOUTH	7575.2	841.7	91.9		84.17	841.7		OLD HALLS FERRY ROAD - SOUTH
14	278+92.14	281+37.97	LT	RTE 67	1928.8	214.3		23.2	21.43	214.3		SHOULDER
14	283+04.69	284+32.14	LT	RTE 67	967.2	107.5		11.6	10.75	107.5		SHOULDER
14	278+92.14	282+25.18	RT	RTE 67	2433.7	270.4		29.3	27.04	270.4		SHOULDER
15	284+32.14	287+02.14	LT/RT	RTE 67	15765.5	1751.7	191.2		175.17	1751.7		MAINLINE
15	284+32.14	287+02.14	LT	RTE 67	1932.2	214.7		23.2	21.47	214.7		SHOULDER
15	284+32.14	287+02.14	RT	RTE 67	1764.9	196.1		21.2	19.61	196.1		SHOULDER
16	287+02.14	300+52.14	LT/RT	RTE 67	73911.1	8212.3	896.5		821.23	8212.3		MAINLINE
16	287+02.14	300+52.14	LT	RTE 67	10641.8	1182.4		128.0	118.24	1182.4		SHOULDER
16	287+02.14	300+52.14	RT	RTE 67	13797.2	1533.0		165.9	153.3	1533.0		SHOULDER
17	300+52.14	314+04.07	LT/RT	RTE 67	76972.4	8552.5	933.6		855.25	8552.5		MAINLINE
17	300+52.14	314+04.07	LT	RTE 67	10528.9	1169.9		126.6	116.99	1169.9		SHOULDER
17	1+10.43	2+80.80	LT	RMR	3766.2	418.5		45.3	41.85	418.5		ROBBINS MILL ROAD
17	300+52.14	310+71.11	RT	RTE 67	7082.1	786.9		85.2	78.69	786.9		SHOULDER
17	311+62.24	314+04.07	RT	RTE 67	1862.8	207.0		22.4	20.7	207.0		SHOULDER
18	314+04.07	327+54.07	LT/RT	RTE 67	78421.5	8713.5	951.2		871.35	8713.5		MAINLINE
18	314+04.07	327+54.07	LT	RTE 67	10253.1	1139.2		123.3	113.92	1139.2		SHOULDER
18	314+04.07	321+97.02	RT	RTE 67	9384.3	1042.7		112.8	104.27	1042.7		SHOULDER
18	325+24.77	327+54.07	RT	RTE 67	2856.8	317.4		34.3	31.74	317.4		SHOULDER
SUBTOTAL 1							7205.6	1517.9	8003.18	80031.8	0.0	



Riley J. Hoffman
 01/25/2025 9:19:25 PM
 Riley J. Hoffman
 MO PE-2022042958

DATE PREPARED
 1/24/2025

ROUTE STATE
 67 MO

DISTRICT SHEET NO.
 SL 3

COUNTY
 ST. LOUIS

JOB NO.
 J6P3623

CONTRACT ID.

PROJECT NO.

BRIDGE NO.

DATE	DESCRIPTION

MISSOURI HIGHWAYS AND TRANSPORTATION
 COMMISSION

105 WEST CAPITOL
 JEFFERSON CITY, MO 65102
 1-888-ASK-MODOT (1-888-275-6636)



HR GREEN, INC.
 520 MARYVILLE CENTRE DRIVE,
 SUITE 100
 ST. LOUIS, MISSOURI 63141
 PHONE: (636) 519-0990
 CORPORATE LICENSE #200206608



IF A SEAL IS PRESENT ON THIS SHEET IT HAS BEEN ELECTRONICALLY SEALED AND DATED.

SIDEWALK & CURB RAMP													
PLAN SHEET NO.	STA.	STA.	LOC.	ROADWAY	AREA SF	CONCRETE SIDEWALK 4 IN. SY	MONOLITHIC CURB & SIDEWALK VARIABLE DEPTH SY	TYPE 5 AGGREGATE FOR BASE (4 IN. THICK) SY	CONCRETE SLOPE PROTECTION SY	CONCRETE CURB RAMP EA	TRUNCATED DOMES SF	REMARKS	
4	225+64.50	225+97.09	RT	RTE 67	76.2	8.5		8.5					
4	225+68.82	225+80.91	LT	RTE 67	67.2	7.5		7.5					
4	225+80.91	225+88.57	LT	RTE 67	61.8					1		MODIFIED SMALL RADIUS PERP.	
4	225+88.57	226+72.49	LT	RTE 67	500.5	55.6		55.6					
4	225+97.09	226+10.69	RT	RTE 67	82.1					1	11.0	SMALL RADIUS PERPENDICULAR	
4	226+59.72	226+73.84	RT	RTE 67	84.7					1	10.9	SMALL RADIUS PERPENDICULAR	
4	226+64.29	226+82.21	LT	RTE 67	55.7	6.2						UNDER CONCRETE MEDIAN STRIP	
4	226+72.49	226+84.23	LT	RTE 67	67.5					1	10.0	SMALL RADIUS PERPENDICULAR	
4	226+73.84	229+03.42	RT	RTE 67	1426.4	158.5		158.5					
4	227+16.94	227+21.75	RT	RTE 67	38.1					1		MODIFIED SMALL RADIUS PERP.	
4	227+21.49	227+33.49	LT	RTE 67	68.0					1	10.0	SMALL RADIUS PERPENDICULAR	
4	227+23.78	227+43.39	LT	RTE 67	59.9	6.7						UNDER CONCRETE MEDIAN STRIP	
4	227+33.49	230+30.00	LT	RTE 67	1840.9	204.5		204.5					
4	228+83.58	229+13.16	RT	RTE 67	160.0	17.8							
4	229+03.42	229+15.66	RT	RTE 67	68.6					1	10.0	UNDER CONCRETE MEDIAN STRIP	
4	229+54.95	229+68.88	RT	RTE 67	75.2					1	10.0	SMALL RADIUS PERPENDICULAR	
4	229+59.12	229+79.12	RT	RTE 67	84.7	9.4						UNDER CONCRETE MEDIAN STRIP	
4	229+68.88	230+30.00	RT	RTE 67	372.4	41.4		41.4					
4	230+26.68	230+30.00	LT	RTE 67	1.4	0.2						UNDER CONCRETE MEDIAN STRIP	
5	230+30.00	233+40.43	RT	RTE 67	1873.1	208.1		208.1					
5	230+30.00	230+37.05	LT	RTE 67	40.9	4.5		4.5					
5	230+30.00	230+43.99	LT	RTE 67	20.2	2.2						UNDER CONCRETE MEDIAN STRIP	
5	230+37.05	230+51.87	LT	RTE 67	75.6					1	13.3	LARGE RADIUS PERPENDICULAR	
5	231+04.41	231+29.95	LT	RTE 67	154.3					1	11.5	LARGE RADIUS PERPENDICULAR	
5	231+10.74	231+29.95	LT	RTE 67	34.2	3.8						UNDER CONCRETE MEDIAN STRIP	
5	231+29.95	233+60.75	LT	RTE 67	1382.8	153.6		153.6					
5	233+40.43	233+48.82	RT	RTE 67	89.2					1	10.0	TYPE 3 PARALLEL	
5	233+60.75	233+73.75	LT	RTE 67	117.9					1	10.5	TYPE 2 PARALLEL	
5	233+63.82	233+82.93	RT	RTE 67	-						30.1	CONCRETE ISLAND	
5	234+25.64	234+45.62	RT	RTE 67	-						20.0	CONCRETE ISLAND	
5	234+49.60	234+61.15	RT	RTE 67	93.9					1	10.0	TYPE 3 PARALLEL	
5	234+61.15	234+82.04	RT	RTE 67	93.9	10.4		10.4					
6	236+33.64	236+46.42	RT	RTE 67	69.7					1		SMALL RADIUS PERPENDICULAR	
6	236+46.42	241+11.08	RT	RTE 67	2323.8	258.2		258.2					
7	241+11.08	241+68.71	RT	RTE 67	123.5					1		LARGE RADIUS PERPENDICULAR	
7	242+25.22	242+54.93	RT	RTE 67	-						10.1	DOMES WITHIN ISLAND	
7	242+76.58	242+78.97	RT	RTE 67	61.6					1	10.0	SMALL RADIUS PERPENDICULAR	
7	242+78.97	243+11.47	RT	RTE 67	173.9	19.3		19.3					
8	247+39.45	247+52.85	LT	RTE 67	97.3					1	10.8	TYPE 3 PARALLEL	
8	247+44.61	247+54.64	RT	RTE 67	70.5	7.8		7.8					
8	247+44.71	247+52.21	RT	RTE 67	30.9	3.4						UNDER CONCRETE MEDIAN STRIP	
8	247+52.85	249+68.10	LT	RTE 67	1336.8	148.5		148.5					
8	247+54.64	247+62.64	RT	RTE 67	56.1					1		MODIFIED SMALL RADIUS PERP.	
8	247+62.64	247+83.82	RT	RTE 67	137.6		15.3	15.3					
8	247+92.82	248+62.13	RT	RTE 67	528.2		58.7	58.7				INCLUDES BUS STOP PAD	
8	247+67.13	251+00.90	RT	RTE 67	640.6			71.2	71.2			UNDER GUARDRAIL	
8	248+67.13	248+75.04	RT	RTE 67	41.7	4.6		4.6					
8	248+75.04	248+82.97	RT	RTE 67	48.0					1		MODIFIED SMALL RADIUS PERP.	
8	248+82.97	251+00.90	RT	RTE 67	1097.4	121.9		121.9					
8	249+68.10	249+84.79	LT	RTE 67	155.9					1	10.0	TYPE 3 PARALLEL	
8	250+34.17	250+51.28	LT	RTE 67	84.5					1		LARGE RADIUS PERPENDICULAR	
8	250+51.28	251+00.96	LT	RTE 67	245.7	27.3		27.3					
9	253+22.89	257+29.99	RT	RTE 67	2047.1	227.5		227.5					
9	253+23.05	255+55.03	LT	RTE 67	1133.6	126.0		126.0					
9	253+23.23	257+29.99	RT	RTE 67	1212.6			134.7	134.7			UNDER GUARDRAIL	
9	253+23.23	255+41.26	LT	RTE 67	637.9			70.9	70.9			UNDER GUARDRAIL	
10	257+29.99	257+50.95	RT	RTE 67	143.9	16.0		16.0					
10	257+29.99	257+36.13	RT	RTE 67	14.5			1.6	1.6			IN FRONT OF GUARDRAIL	
10	257+32.97	257+49.75	RT	RTE 67	79.0					1	14.7	LARGE RADIUS PERPENDICULAR	
10	257+36.02	257+39.84	RT	RTE 67	2.4	0.3						UNDER CONCRETE MEDIAN STRIP	
11	263+44.30	263+55.05	LT	RTE 67	95.5	10.6		10.6					
11	263+50.68	263+61.57	LT	RTE 67	66.0					1	10.0	SMALL RADIUS PERPENDICULAR	
11	263+96.64	264+08.35	LT	RTE 67	68.8					1	10.0	SMALL RADIUS PERPENDICULAR	
11	264+03.09	264+14.23	LT	RTE 67	101.8	11.3		11.3					
12	269+87.70	269+93.53	LT	RTE 67	125.9	14.0		14.0					
12	269+87.03	270+60.93	RT	RTE 67	477.4	53.0		53.0					
12	272+66.43	272+96.85	LT	RTE 67	198.2	22.0		22.0					
12	272+87.87	273+00.42	LT	RTE 67	69.8					1	10.0	SMALL RADIUS PERPENDICULAR	
12	273+32.05	273+44.92	LT	RTE 67	70.7					1	10.0	SMALL RADIUS PERPENDICULAR	
12	273+39.03	273+52.14	LT	RTE 67	120.6	13.4		13.4					
13	273+52.14	273+54.92	LT	RTE 67	10.4	1.2		1.2					
SUBTOTAL						1	1985.2	74.0	2287.6	278.4	26.0	262.9	



Riley J. Hoffman
 01/25/2025 9:18:45 PM
 Riley J. Hoffman
 MO PE-2022042958

DATE PREPARED
 1/25/2025
 ROUTE STATE
 67 MO
 DISTRICT SHEET NO.
 SL 3

COUNTY
 ST. LOUIS
 JOB NO.
 J6P3623
 CONTRACT ID.

PROJECT NO.
 BRIDGE NO.

DATE	DESCRIPTION

MISSOURI HIGHWAYS AND TRANSPORTATION COMMISSION
 MoDOT
 105 WEST CAPITOL JEFFERSON CITY, MO 65102
 1-888-ASK-MODOT (1-888-275-6636)

HR GREEN, INC.
 520 MARYVILLE CENTRE DRIVE,
 SUITE 100
 ST. LOUIS, MISSOURI 63141
 PHONE: (636) 519-0990
 CORPORATE LICENSE #200206608



IF A SEAL IS PRESENT ON THIS SHEET IT HAS BEEN ELECTRONICALLY SEALED AND DATED.

SIDEWALK & CURB RAMP (CONT.)												
PLAN SHEET NO.	STA.	STA.	LOC.	ROADWAY	AREA SF	CONCRETE SIDEWALK	MONOLITHIC CURB & SIDEWALK	TYPE 5 AGGREGATE FOR	CONCRETE SLOPE PROTECTION	CONCRETE CURB RAMP	TRUNCATED DOMES	REMARKS
						4 IN. SY	VARIABLE DEPTH SY	BASE (4 IN. THICK) SY	SY	EA	SF	
13	273+54.92	273+67.75	LT	RTE 67	66.0					1		MODIFIED SMALL RADIUS PERP.
13	273+67.75	273+69.04	LT	RTE 67	9.0	1.0		1.0				
14	281+54.63	281+68.85	LT	RTE 67	84.9	9.4		9.4				
14	281+68.85	281+77.11	LT	RTE 67	60.0					1	10.0	SMALL RADIUS PERPENDICULAR
14	281+95.10	282+18.84	LT	RTE 67	-						21.6	
14	282+09.40	282+80.44	RT	RTE 67	556.2	61.8		61.8				INCLUDES BUS STOP PAD
14	282+60.62	282+75.87	RT	RTE 67	72.9					1	12.4	LARGE RADIUS PERPENDICULAR
14	282+65.85	283+15.34	LT	RTE 67	-						22.5	CONCRETE ISLAND
14	282+70.34	282+87.77	LT	RTE 67	35.3	3.9						UNDER CONCRETE MEDIAN STRIP
14	283+20.54	283+56.06	RT	RTE 67	-						31.3	CONCRETE ISLAND
14	283+75.82	283+85.76	RT	RTE 67	63.7					1	10.0	SMALL RADIUS PERPENDICULAR
14	283+85.76	284+11.36	RT	RTE 67	131.5	14.6		14.6				
17	310+89.98	310+97.36	RT	RTE 67	101.3					1	10.0	TYPE 3 PARALLEL
17	310+92.45	310+97.90	RT	RTE 67	51.9	5.8		5.8				
17	311+36.90	311+50.44	RT	RTE 67	75.0					1	10.0	SMALL RADIUS PERPENDICULAR
17	311+43.86	311+55.31	RT	RTE 67	131.1	14.6		14.6				
18	322+21.97	322+37.98	RT	RTE 67	87.8					1	10.0	TYPE 3 PARALLEL
18	322+37.98	323+90.18	RT	RTE 67	913.6	101.5		101.5				
18	323+95.18	324+04.40	RT	RTE 67	45.6	5.1		5.1				
18	324+04.40	324+14.41	RT	RTE 67	80.9					1		MODIFIED SMALL RADIUS PERP.
18	324+14.41	324+18.14	RT	RTE 67	31.1	3.5		3.5				
18	324+18.14	324+34.32	RT	RTE 67	132.5					1	10.0	SMALL RADIUS PERPENDICULAR
18	324+21.90	324+30.12	RT	RTE 67	73.3	8.1		8.1				
18	324+97.08	325+07.56	RT	RTE 67	88.7					1	10.2	LARGE RADIUS PERPENDICULAR
18	324+97.23	325+01.99	RT	RTE 67	22.4	2.5		2.5				
18	324+97.23	325+03.87	RT	RTE 67	24.4					1		MODIFIED SMALL RADIUS PERP.
18	324+99.87	325+07.55	RT	RTE 67	38.8	4.3		4.3				
20	348+67.43	348+84.43	RT	RTE 67	122.6					1	10.0	TYPE 3 PARALLEL
20	348+71.72	348+88.72	LT	RTE 67	122.3					1	10.0	TYPE 3 PARALLEL
20	348+84.43	349+92.07	RT	RTE 67	699.2		77.7	77.7				
20	348+88.72	350+29.07	LT	RTE 67	955.4		106.2	106.2				
20	349+92.07	350+26.54	RT	RTE 67	252.6	28.1		28.1				
20	349+92.07	350+19.51	RT	RTE 67	68.4	7.6						UNDER CONCRETE MEDIAN STRIP
20	350+12.50	350+28.53	RT	RTE 67	76.8					1	10.9	LARGE RADIUS PERPENDICULAR
20	350+24.04	350+27.92	LT	RTE 67	141.0	15.7		15.7				
20	350+67.29	350+92.41	RT	RTE 67	195.2	21.7		21.7				
20	350+69.72	350+87.33	RT	RTE 67	81.5					1	13.1	LARGE RADIUS PERPENDICULAR
SUBTOTAL 2						309.2	183.9	481.6	0	15	202.0	
SUBTOTAL 1						1985.2	74.0	2287.6	278.4	26	262.9	
PAY TOTAL						2295	258	*	279	41	465	

*SEE TYPE 5 AGG. PAY TOTAL

ENTRANCES								
PLAN SHEET NO.	STA.	LOC.	ROADWAY	AREA SF	PAVED APPROACH	5 3/4 INCHES, BITUMINOUS PAVEMENT	TYPE 5 AGGREGATE FOR BASE	REMARKS
					8 IN. SY	SY	SY	
4	226+03.18	RT	RTE 67	688.8	76.5		76.5	3120 N. HIGHWAY 67
4	226+72.90	LT	RTE 67	651.5	72.4		72.4	3115 N. HIGHWAY 67
4	228+96.12	RT	RTE 67	1614.2	179.4		179.4	3160 N. HIGHWAY 67
5	230+37.10	LT	RTE 67	1057.8	117.5		117.5	3159 N. HIGHWAY 67
6	235+76.95	RT	RTE 67	1559.8	173.3		173.3	3180 N. HIGHWAY 67
11	263+32.43	LT	RTE 67	1459.6	162.2		162.2	MONDOUBLEAU LN.
12	272+69.00	LT	RTE 67	1260.6	140.1		140.1	ASHBURY MEADOWS DR.
17	300+54.59	RT	RTE 67	398.2		44.2	44.2	4450 N. HIGHWAY 67
17	300+77.04	LT	RTE 67	967.0		107.4	107.4	4439 N. HIGHWAY 67
17	310+75.95	RT	RTE 67	1084.6	120.5		120.5	ROBBINS GROVE DR.
20	350+06.07	RT	RTE 67	1058.9	117.7		117.7	MISTY CROSSING CT.
21	363+20.30	LT	RTE 67	218.1		24.2	24.2	5705 N. HIGHWAY 67
24	400+10.26	LT	RTE 67	385.5		42.8	42.8	6425 N. HIGHWAY 67
SUBTOTAL					1159.6	218.6	1378.2	
PAY TOTAL					1160	219	*	

*SEE TYPE 5 AGG. PAY TOTAL



Riley J. Hoffman
03/10/2025 1:24:10 PM
Riley J. Hoffman
MO PE-2022042958

DATE PREPARED
3/10/2025

ROUTE STATE
67 MO

DISTRICT SHEET NO.
SL 3

COUNTY
ST. LOUIS

JOB NO.
J6P3623

CONTRACT ID.

PROJECT NO.

BRIDGE NO.

DESCRIPTION

DATE

MISSOURI HIGHWAYS AND TRANSPORTATION COMMISSION

105 WEST CAPITOL JEFFERSON CITY, MO 65102

1-888-ASK-MODOT (1-888-275-6636)

MoDOT

MISSOURI HIGHWAYS AND TRANSPORTATION COMMISSION

105 WEST CAPITOL JEFFERSON CITY, MO 65102

1-888-ASK-MODOT (1-888-275-6636)

MoDOT

MISSOURI HIGHWAYS AND TRANSPORTATION COMMISSION

105 WEST CAPITOL JEFFERSON CITY, MO 65102

1-888-ASK-MODOT (1-888-275-6636)

MoDOT

MISSOURI HIGHWAYS AND TRANSPORTATION COMMISSION

105 WEST CAPITOL JEFFERSON CITY, MO 65102

1-888-ASK-MODOT (1-888-275-6636)

MoDOT

MISSOURI HIGHWAYS AND TRANSPORTATION COMMISSION

105 WEST CAPITOL JEFFERSON CITY, MO 65102

1-888-ASK-MODOT (1-888-275-6636)

MoDOT

MISSOURI HIGHWAYS AND TRANSPORTATION COMMISSION

105 WEST CAPITOL JEFFERSON CITY, MO 65102

1-888-ASK-MODOT (1-888-275-6636)

MoDOT

MISSOURI HIGHWAYS AND TRANSPORTATION COMMISSION

105 WEST CAPITOL JEFFERSON CITY, MO 65102

1-888-ASK-MODOT (1-888-275-6636)

MoDOT

MISSOURI HIGHWAYS AND TRANSPORTATION COMMISSION

105 WEST CAPITOL JEFFERSON CITY, MO 65102

1-888-ASK-MODOT (1-888-275-6636)

MoDOT

MISSOURI HIGHWAYS AND TRANSPORTATION COMMISSION

105 WEST CAPITOL JEFFERSON CITY, MO 65102

1-888-ASK-MODOT (1-888-275-6636)

MoDOT

MISSOURI HIGHWAYS AND TRANSPORTATION COMMISSION

105 WEST CAPITOL JEFFERSON CITY, MO 65102

1-888-ASK-MODOT (1-888-275-6636)

MoDOT

MISSOURI HIGHWAYS AND TRANSPORTATION COMMISSION

105 WEST CAPITOL JEFFERSON CITY, MO 65102

1-888-ASK-MODOT (1-888-275-6636)

MoDOT

SUMMARY OF QUANTITIES SHEET 7 OF 14



HR GREEN, INC.
520 MARYVILLE CENTRE DRIVE,
SUITE 100
ST. LOUIS, MISSOURI 63141
PHONE: (636) 519-0990
CORPORATE LICENSE #2002006608

IF A SEAL IS PRESENT ON THIS SHEET IT HAS BEEN ELECTRONICALLY SEALED AND DATED.

CURB, CURB AND GUTTER & MEDIAN													
PLAN SHEET NO.	STA.	STA.	LOC.	ROADWAY	AREA SF	CONCRETE CURB (6 IN. HEIGHT AND UNDER) TYPE S	CURB & GUTTER TYPE B	VARIABLE HEIGHT CURB (30 IN. MAX HEIGHT) LF	INTEGRAL CURB (6 IN. HEIGHT AND UNDER) TYPE A LF	6 IN. CONCRETE MEDIAN STRIP SY	TYPE 5 AGGREGATE FOR BASE SY	REMARKS	
						LF	LF	LF	LF	SY	SY		
4	225+68.82	228+80.91	LT	RTE 67					13.5			BACK OF SIDEWALK	
4	225+71.15	225+83.13	LT	RTE 67					13.4			BACK OF SIDEWALK	
4	225+89.67	226+72.49	LT	RTE 67				84.4				BACK OF SIDEWALK	
4	225+97.09	226+03.18	RT	RTE 67	16.3						0.9		
4	226+64.29	226+82.21	LT	RTE 67	55.7					6.2	6.2	ADJACENT TO CURB RAMP	
4	226+67.84	228+96.14	RT	RTE 67	685.0			228.3			38.1		
4	227+23.78	227+43.39	LT	RTE 67	59.9					6.7	6.7	ADJACENT TO CURB RAMP	
4	227+33.49	228+19.29	LT	RTE 67									
4	228+44.18	230+00.00	LT	RTE 67	560.2						31.1		
4	228+83.58	229+13.16	RT	RTE 67	160.0					17.8	17.8	ADJACENT TO CURB RAMP	
4	229+59.12	229+79.12	RT	RTE 67	84.7					9.4	9.4	ADJACENT TO CURB RAMP	
4	229+75.06	230+30.00	RT	RTE 67	163.3						9.1		
4	230+26.68	230+30.00	LT	RTE 67	1.4					0.2	0.2	ADJACENT TO CURB RAMP	
5	230+30.00	230+33.83	LT	RTE 67	11.4						0.6		
5	230+30.00	230+43.99	LT	RTE 67	20.2					2.2	2.2	ADJACENT TO CURB RAMP	
5	230+30.00	233+53.94	RT	RTE 67	1021.4						56.7		
5	231+10.74	231+29.95	LT	RTE 67	34.2					3.8	3.8	ADJACENT TO CURB RAMP	
5	231+22.96	233+94.11	LT	RTE 67	863.7						48.0		
5	233+52.77	233+83.21	RT	RTE 67	579.7					64.4	64.4	3 - PART MEDIAN ISLAND CUT-THROUGH - FLOWER VALLEY SHOPPING CENTER	
5	234+25.68	234+52.78	RT	RTE 67	327.2					36.4	36.4	2 - PART MEDIAN ISLAND CUT-THROUGH - FLOWER VALLEY SHOPPING CENTER	
5	234+46.35	234+49.34	RT	RTE 67			3.4						
6	237+46.77	241+11.08	RT	RTE 67				364.4				BACK OF SIDEWALK	
7	241+11.08	241+60.71	RT	RTE 67				49.9				BACK OF SIDEWALK	
7	242+25.22	242+54.93	RT	RTE 67	282.2					31.4	31.4	2 - PART MEDIAN ISLAND REPAIR CUT-THROUGH - WALMART	
8	247+44.71	247+52.21	RT	RTE 67	30.9					3.4	3.4	ADJACENT TO CURB RAMP	
8	249+02.75	249+62.92	LT/RT	RTE 67	268.5					29.8	29.8	CENTER MEDIAN	
8	249+55.15	249+68.39	LT	RTE 67			14.3						
8	250+51.28	250+69.97	LT	RTE 67					18.8			FACE OF SIDEWALK	
8	250+55.68	251+00.90	LT/RT	RTE 67	324.0					36.0	36.0	CENTER MEDIAN	
8	250+80.72	250+90.74	LT	RTE 67					10.0				
8	250+81.01	250+90.99	RT	RTE 67					10.0				
9	253+23.23	256+65.24	LT/RT	RTE 67	2457.0								
9	253+32.90	253+42.90	RT	RTE 67	2.0							CENTER MEDIAN	
9	253+32.92	253+42.92	LT	RTE 67									
10	257+36.02	257+39.84	RT	RTE 67	2.4					0.3	0.3	ADJACENT TO CURB RAMP	
10	257+36.13	257+41.18	RT	RTE 67			6.4						
10	257+50.29	257+59.50	RT	RTE 67			18.6						
11	263+29.00	263+32.43	LT	RTE 67					3.5				
11	264+20.24	264+30.37	LT	RTE 67					10.3				
12	268+88.19	269+85.89	LT/RT	RTE 67	582.3					64.7	64.7	CENTER MEDIAN	
12	269+93.89	270+06.23	LT/RT	RTE 67	70.2					7.8	7.8	CENTER MEDIAN	
13	277+19.63	278+77.86	LT/RT	RTE 67	1097.1					121.9	121.9	CENTER MEDIAN	
14	281+92.10	282+22.95	LT	RTE 67	312.0					34.7	34.7	2 - PART MEDIAN ISLAND CUT-THROUGH - OLD HALLS FERRY RD.	
14	282+45.98	282+68.77	RT	RTE 67			24.2						
14	1+06.04	0+45.24	LT	OHF NORTH			60.9					OLD HALLS FERRY RD. CENTERLINE - NORTH	
14	4+39.92	4+98.99	RT	OHF SOUTH			57.1					OLD HALLS FERRY RD. CENTERLINE - SOUTH	
14	282+69.64	283+10.15	LT	RTE 67			42.2						
14	282+70.34	282+87.77	LT	RTE 67	35.3					3.9	3.9	ADJACENT TO CURB RAMP	
14	282+99.88	283+08.19	LT	RTE 67			8.3						
14	283+18.54	283+71.23	RT	RTE 67	1398.8					155.4	155.4	3 - PART MEDIAN ISLAND CUT-THROUGH - OLD HALLS FERRY RD.	
14	5+06.76	5+14.57	RT	OHF SOUTH			10.5					OLD HALLS FERRY RD. CENTERLINE - SOUTH	
14	5+02.26	5+03.06	RT	OHF SOUTH			1.4					OLD HALLS FERRY RD. CENTERLINE - SOUTH	
14	283+78.37	284+00.45	RT	RTE 67			31.0						
16	295+09.93	297+01.33	LT/RT	RTE 67	1378.0					153.1	153.1	CENTER MEDIAN EXTENSION	
18	320+06.71	322+22.17	LT/RT	RTE 67	1288.9					143.2	143.2	CENTER MEDIAN	
18	322+30.17	322+57.02	LT/RT	RTE 67	157.2					17.5	17.5	CENTER MEDIAN	
18	321+96.97	324+37.84	RT	RTE 67	786.9						43.7		
18	324+90.20	324+93.53	RT	RTE 67			10.7						
20	349+92.07	350+19.51	RT	RTE 67	82.8					9.2	9.2	ADJACENT TO CURB RAMP	
20	350+07.34	350+22.65	RT	RTE 67					26.6			BACK OF SIDEWALK	
20	350+60.11	350+76.09	LT	RTE 67			28.1						
21	365+45.63	366+96.43	LT/RT	RTE 67	1070.8					119.0	119.0	CENTER MEDIAN EXTENSION	
22	369+38.56	371+47.32	LT/RT	RTE 67	1481.4					164.6	164.6	CENTER MEDIAN EXTENSION	
22	8+79.70	9+35.45	LT	OJR	234.2					26.0	26.0	CENTER MEDIAN - OLD JAMESTOWN	
22	9+33.18	9+52.01	LT	OJR	297.2					33.0	33.0	ISLAND - OLD JAMESTOWN	
					SUBTOTAL		317.1	1366.7	612.2	99.5	1575	1803.2	
					PAY TOTAL		317	1367	612	100	1575	*	

*SEE TYPE 5 AGG. PAY TOTAL



Riley J. Hoffman
01/25/2025 9:18:08 PM
Riley J. Hoffman
MO PE-2022042958

DATE PREPARED
1/25/2025

ROUTE STATE
67 MO
DISTRICT SHEET NO.
SL 3

COUNTY
ST. LOUIS

JOB NO.
J6P3623

CONTRACT ID.

PROJECT NO.

BRIDGE NO.

DATE	DESCRIPTION

MISSOURI HIGHWAYS AND TRANSPORTATION COMMISSION

105 WEST CAPITOL
JEFFERSON CITY, MO 65102
1-888-ASK-MODOT (1-888-275-6636)

HR GREEN, INC.
520 MARYVILLE CENTRE DRIVE,
SUITE 100
ST. LOUIS, MISSOURI 63141
PHONE: (636) 519-0990
CORPORATE LICENSE #200206608



IF A SEAL IS PRESENT ON THIS SHEET IT HAS BEEN ELECTRONICALLY SEALED AND DATED.



Riley J. Hoffman
01/25/2025 9:17:55 PM
Riley J. Hoffman
MO PE-2022042958

DATE PREPARED
1/24/2025

ROUTE 67 STATE MO

DISTRICT SL SHEET NO. 3

COUNTY ST. LOUIS

JOB NO. J6P3623

CONTRACT ID.

PROJECT NO.

BRIDGE NO.

DESCRIPTION

DATE

MISSOURI HIGHWAYS AND TRANSPORTATION COMMISSION

105 WEST CAPITOL JEFFERSON CITY, MO 65102

1-888-ASK-MODOT (1-888-275-6636)

MoDOT

HR GREEN, INC.

520 MARYVILLE CENTRE DRIVE, SUITE 100, ST. LOUIS, MISSOURI 63141

PHONE: (636) 519-0990 CORPORATE LICENSE #2002006608

HRGreen

IF A SEAL IS PRESENT ON THIS SHEET IT HAS BEEN ELECTRONICALLY SEALED AND DATED.

FULL DEPTH PAVEMENT REPAIR


PLAN SHEET NO.	STA.	STA.	LOC.	ROADWAY	AREA SF	FURNISHING AND PLACING CONCRETE MATERIAL FOR FULL DEPTH PAVEMENT REPAIR	SUBGRADE COMPACTION (6 IN. DEPTH) (PAVEMENT REPAIR)	TYPE 1 OR 5 AGGREGATE FOR BASE (4 IN. THICK) (PAVEMENT REPAIR)	FULL DEPTH PAVEMENT REPAIR SAW CUT (FOR PERIMETER AND INTERNAL SAW CUTS)	DOWEL BAR (DRILLING, FURNISHING AND INSTALLATION) FOR FULL DEPTH PAVEMENT REPAIR	REMARKS
						SY	SY	SY	LF	EA	
19	10+13.76	10+89.16	RT	OLD JAMESTOWN RD. CL	1540.2	171.1	171.1	171.1	239.7	224	IRREGULAR SHAPE
19	10+86.34	11+89.39	LT	OLD JAMESTOWN RD. CL	2782.6	309.2	309.2	309.2	363.0	137	IRREGULAR SHAPE
SUBTOTAL						480.3	480.3	480.3	602.7	361	
PAY TOTAL						481	481	481	603	361	

PARTIAL DEPTH PAVEMENT REPAIR

PLAN SHEET NO.	STA.	STA.	LOC.	ROADWAY	AREA SF	DEPTH FT	FURNISHING AND PLACING CONCRETE MATERIAL FOR CLASS A PARTIAL DEPTH PAVEMENT REPAIR	REMOVAL FOR CLASS A PARTIAL DEPTH PAVEMENT REPAIR (CONCRETE PAVEMENT)	REMARKS
							CY	SY	
19	10+75.90	12+46.02	LT	OLD JAMESTOWN RD. CL	510.4	0.42	7.9	56.7	APPROX. 170.1'L X 3'W
19	11+05.81	11+08.81	RT	OLD JAMESTOWN RD. CL	52.9	0.42	0.8	5.9	APPROX. 3'L X 17.6'W
19	11+05.23	11+08.23	LT/RT	OLD JAMESTOWN RD. CL	31.9	0.42	0.5	3.5	APPROX. 3'L X 10.6'W
19	11+24.98	11+27.96	LT/RT	OLD JAMESTOWN RD. CL	32.2	0.42	0.5	3.6	APPROX. 3'L X 10.8'W
19	11+45.38	11+48.37	LT/RT	OLD JAMESTOWN RD. CL	31.8	0.42	0.5	3.5	APPROX. 3'L X 10.6'W
19	11+45.28	11+48.68	LT	OLD JAMESTOWN RD. CL	31.6	0.42	0.5	3.5	APPROX. 3'L X 10.5'W
19	11+76.18	11+79.18	LT/RT	OLD JAMESTOWN RD. CL	31.3	0.42	0.5	3.5	APPROX. 3'L X 10.4'W
SUBTOTAL							11.2	80.2	
PAY TOTAL							11.2	80.2	

GUARDRAIL

PLAN SHEET NO.	STA.	STA.	LOC.	ROADWAY	MGS GUARDRAIL	MGS BRIDGE APPROACH TRANSITION SECTION (REGULAR/NO CURB)	TYPE A CRASHWORTHY END TERMINAL (MASH)	TYPE C CRASHWORTHY END TERMINAL (MASH)	SHAPING SLOPES CLASS III	REMARKS
					LF	EA	EA	EA	100FT	
8	250+69.89	250+96.97	LT	RTE 67				1.0		
8	249+00.01	249+51.14	RT	RTE 67					0.75	
8	249+51.14	250+63.35	RT	RTE 67	112.5					
8	250+63.35	251+01.50	RT	RTE 67			1.0			
9	253+22.62	253+60.69	LT	RTE 67			1.0			
9	253+60.69	254+78.44	LT	RTE 67	125.0					
9	254+78.44	255+29.56	LT	RTE 67			1.0		0.75	
9	253+22.62	253+59.95	RT	RTE 67			1.0			
9	253+59.95	256+76.32	RT	RTE 67	325.0					
9	256+76.32	257+28.05	RT	RTE 67			1.0		0.75	
17	289+55.31	290+06.44	RT	RTE 67			1.0		0.75	
17	290+06.44	292+18.94	RT	RTE 67	212.5					
17	292+18.94	292+70.07	RT	RTE 67			1.0		0.75	
18	307+02.06	307+53.20	RT	RTE 67			1.0		0.75	
18	307+53.20	310+97.34	RT	RTE 67	387.5					
18	310+97.34	311+00.96	RT	RTE 67			1.0		0.75	
19	314+21.68	314+73.83	LT	RTE 67			1.0		0.75	
19	314+73.83	317+03.36	LT	RTE 67	225.0					
19	317+03.36	317+55.48	LT	RTE 67			1.0		0.75	
27	424+58.80	425+09.93	RT	RTE 67			1.0		0.75	
27	425+09.93	426+59.93	RT	RTE 67	150.0					
27	426+59.93	427+11.06	RT	RTE 67			1.0		0.75	
SUBTOTAL					1537.5	3.0	11.0	1.0	8.3	
PAY TOTAL					1538	3	11	1	9	



Riley J. Hoffman
Professional Engineer
Missouri License #2022042958

DATE PREPARED
1/24/2025

ROUTE STATE
67 MO

DISTRICT SHEET NO.
SL 3

COUNTY
ST. LOUIS

JOB NO.
J6P3623

CONTRACT ID.

PROJECT NO.

BRIDGE NO.

DESCRIPTION

DATE

MISSOURI HIGHWAYS AND TRANSPORTATION COMMISSION

105 WEST CAPITOL JEFFERSON CITY, MO 65102

1-888-ASK-MODOT (1-888-273-6636)

HR GREEN, INC.

520 MARYVILLE CENTRE DRIVE,

ST. LOUIS, MISSOURI 63141

PHONE: (636) 515-0590

CORPORATE LICENSE #200206608

IF A SEAL IS PRESENT ON THIS SHEET IT HAS BEEN ELECTRONICALLY SEALED AND DATED.

PERMANENT PAVEMENT MARKING

PLAN SHEET NO.	STA.	STA.	ROADWAY	HIGH BUILD WATERBORNE PAVEMENT MARKING PAINT TYPE L BEADS					PREFORMED THERMOPLASTIC PAVEMENT MARKING							REMARKS			
				6" S.W.	6" I.W.	6" D.W.	4" S.Y.	4" I.Y.	12" WHITE YIELD LINE TRIANGLES EACH	24" WHITE STOP BAR LF	30" WHITE MID-BLOCK EACH	LEFT ARROW EACH	RIGHT ARROW EACH	STRAIGHT ARROW EACH	COMBINATION STR-RT ARROW EACH				
				LF	LF	LF	LF	LF											
173	225+41	238+18	RTE 67	3577.7	585.6		2813.6	91.7	23	109.3	13	9	3						
173	225+41	238+18	RTE 67	641.8			224.7		19	45.2	17	2		1		1		FLOWER VALLEY SHOPPING CENTER	
173	238+18	251+68	RTE 67	3521.1	537.2		2488.9	346.2	32	122.9	33	9	4					SUNSWEPT PARK DRIVE	
174	251+68	265+17	RTE 67	2597.9	674.5		2699.9	425.8		35.8		6							
174	265+17	278+69	RTE 67	2615.4	674.8		2700	502.0	26	31.5	12	6							
174	278+69	292+19	RTE 67	2861.5	545.9		2425.5	359.7		77.6		6							
175	2+69	6+59	OHF	1020.6			298.6		20	43.9	43	2	1			1		OLD HALLS FERRY ROAD	
175	292+19	305+69	RTE 67	2611.3	675.0		2700	434.6		20		6							
176	305+69	319+21	RTE 67	2597.8	675.0		2700.1	555.9		28.6		8							
176	1+00	3+18	RMR	391.6			331.8			10								ROBBINS MILL ROAD	
176	319+21	332+71	RTE 67	2718.1	674.8		2699.5	544.6	26	25.4	12	6							
177	332+71	346+21	RTE 67	2624.3	674.9		2699.8	675.0		14.9		10							
177	346+21	359+71	RTE 67	2512	674.8		2699.7	606.9	26	48	10	8							
178	359+71	373+21	RTE 67	2671.1	603.4		2476.4	318.3		44		4							
178	373+21	386+72	RTE 67	3208.5	525.9	56.0	2401.5	392.4		71.4		5	1						
178	7+37	12+63	OJR	1346.3			330.7			44.2		2	1			1		OLD JAMESTOWN ROAD	
179	386+72	400+22	RTE 67	2545.3	671.2		2687.5	671.9				9							
179	6+49	10+00	RMR	568			553.8			25		1	1					ROBBINS MILL ROAD	
179	400+22	413+72	RTE 67	2606.5	675.9		2653	676.5		20.6		9							
180	413+72	427+22	RTE 67	2699.3	674.9		2699.7	404.1				5							
180	427+22	438+39	RTE 67	2424.2	382.4		2033.8		20	96.4		2	1						
SUBTOTAL				48360.3	9926.2	56	43318.5	7005.6	192	914.7	140	115	12	1		3			
PAY TOTAL									58343	50324	192	915	140	127	1		3		

TEMPORARY PAVEMENT MARKING PAINT 1 LUMP SUM

PLAN SHEET NO.	STA.	STA.	LOC.	ROADWAY	CULVERT CLEANOUT & BASIN ADJUSTMENT		REMARKS
					CULVERT CLEANOUT EACH	ADJUSTING BASIN OR INLET EACH	
4	226+28.20		34.6' RT	RTE 67		1.0	
4	228+37.50		34.6' RT	RTE 67		1.0	
6	236+41.27		44.3' RT	RTE 67		1.0	
6 & 7	240+92.15	241+91.88	LT	RTE 67	1.0		
13	274+69.73	275+15.54	RT	RTE 67	1.0		
13	276+82.68	277+12.30	LT	RTE 67	1.0		
14	279+75.35	280+46.37	LT	RTE 67	1.0		
14	281+59.01	283+23.29	LT	RTE 67	1.0		
14	279+78.72	280+31.71	RT	RTE 67	1.0		
21	356+64.45	357+50.92	RT	RTE 67	1.0		
21	363+42.24	363+93.50	RT	RTE 67	1.0		
21	365+86.35	366+15.24	LT	RTE 67	1.0		
22	377+61.87	378+72.73	LT	RTE 67	1.0		
4-27	VARIOUS	VARIOUS	LT/RT	RTE 67	5.0		TO BE DETERMINED BY THE ENGINEER
SUBTOTAL					15.0	3.0	
PAY TOTAL					15	3	

PLAN SHEET NO.	STA.	LOC.	ROADWAY	UTILITY ADJUSTMENTS			REMARKS
				SANITARY MANHOLE ADJUST TO GRADE EACH	PULLBOX ADJUST TO GRADE EACH	UTILITY CONCRETE ENCASEMENT EACH	
4	226+26.54	41.2' LT	RTE 67	1.0		1.0	
4	226+67.96	58.3' LT	RTE 67		1.0		
4	226+87.40	48.6' LT	RTE 67	1.0		1.0	
4	227+09.52	39.8' RT	RTE 67		1.0		
4	228+06.97	58.4' LT	RTE 67		1.0		
4	228+69.44	54.2' LT	RTE 67		1.0		
5	233+74.01	44.7' LT	RTE 67		1.0		
5	233+31.08	53.3' RT	RTE 67		1.0		
5	233+77.70	46.1' RT	RTE 67		1.0		
5	234+29.99	40.0' RT	RTE 67		1.0		
6	236+41.27	44.4' RT	RTE 67		1.0		
8	248+81.69	47.8' LT	RTE 67		1.0		
9	254+68.64	46.4' RT	RTE 67		1.0		
9	256+47.10	38.9' RT	RTE 67		1.0		
20	350+08.70	48.7' LT	RTE 67		1.0		
SUBTOTAL				2.0	13.0	2.0	
PAY TOTAL				2	13	2	



DRAINAGE - STRUCTURES																			
PLAN SHEET NO.	STATION	LOCATION	ROUTE	MoDOT DRAINAGE STRUCTURE ID	FL ELEVATIONS	STRUCTURE ACTUAL DEPTH	PIPES CONNECTED TO DRAINAGE STRUCTURE	PRECAST CONC. DROP INLET 2'X2' LF	GROUP C SES			GROUP C FES			6.5 FT X 4 FT DRAINAGE FLUME EACH	6.5 FT X 8 FT DRAINAGE FLUME EACH	CLASS 3 EXC. CY	REMARKS	
									18"	24"	30"	12"	24"	30"					
									EACH	EACH	EACH	EACH	EACH	EACH					
4	229+78.62	36.3' RT	RTE 67	1-1D	546.62	4.56'	12"	4.0											
8	247+88.16	40.6' RT	RTE 67	2-1 SF	497.01	-	-								1.0				
8	248+64.60	40.8' RT	RTE 67	2-2 SF	496.81	-	-							1.0					
12	269+97.46	47.7' LT	RTE 67	3-1 SES	534.76	3.08'	30"				1.0								
12	269+82.31	47.4' LT	RTE 67	3-2 FES	534.18	3.08'	30"									1.0			
12	269+98.34	48.7' RT	RTE 67	4-1 SES	533.64	2.50'	24"				1.0								
12	269+79.88	47.7' RT	RTE 67	4-2 FES	533.49	2.50'	24"						1.0						
14	283+20.62	43.9' LT	RTE 67	5-1 SES	554.46	1.92'	18"	1.0											
16	300+49.32	44.0' RT	RTE 67	6-2 FES	555.37	2.46'	12"				1.0								
17	300+86.90	44.8' RT	RTE 67	6-1 FES	556.83	2.43'	12"				1.0								
17	300+70.20	46.5' LT	RTE 67	7-2 FES	556.33	2.13'	12"				1.0								
17	301+54.57	46.3' LT	RTE 67	7-1 FES	559.38	2.92'	12"				1.0								
18	323+92.79	41.5' RT	RTE 67	8-1 SF	553.38	-	-							1.0					
21	363.+22.89	44.7' LT	RTE 67	9-2 FES	531.53	2.34'	12"				1.0								
21	363+50.54	44.6' LT	RTE 67	9-1 FES	530.77	2.24'	12"				1.0								
24	400+05.51	43.5' LT	RTE 67	10-1 FES	529.84	2.68'	12"				1.0								
24	400+38.23	43.5' LT	RTE 67	10-2 FES	528.4	2.71'	12"				1.0								
SUBTOTALS								4.0	1.0	1.0	1.0	8.0	1.0	1.0	2.0	1.0	3.0		
PAY TOTALS								4	1	1	1	8	1	1	2	1	*		

* SEE 'DRAINAGE - PIPES' PAY TOTAL

DRAINAGE - PIPES																			
PLAN SHEET NO.	CULVERT SECTION PLAN SHEET NO.	STA.	STA.	FROM ID#	TO ID#	ROUTE	12 IN. PIPE	18 IN. PIPE	24 IN. PIPE	30 IN. PIPE	PIPE COLLAR TYPE A	ROCK LINING	FURNISHING TYPE 2 ROCK DITCH LINER	PLACING TYPE 2 ROCK DITCH LINER	FURNISHING TYPE 1 ROCK DITCH LINER	PLACING TYPE 1 ROCK DITCH LINER	CLASS 3 EXC. CY	REMARKS	
							GROUP 'A'	GROUP 'C'	GROUP 'C'	GROUP 'C'									LF
4	171	-	-	1-1D	EX. 1-2	RTE 67	139.7											93.0	
12	171	-	-	3-1 SES	3-2 FES	RTE 67				15.8		4.1						8.0	
12	171	-	-	4-1 SES	4-2 FES	RTE 67			17.7		3.1							7.0	
12	-	272+64.46	272+97.60	-	-	RTE 67							12.5	12.5					
12	-	273+35.22	273+52.14	-	-	RTE 67							5.0	5.0					
13	-	273+52.14	273+69.04	-	-	RTE 67							8.8	8.8					
14	171	-	-	5-1 SES	EX. 18*	RTE 67		29.0			1.0							5.0	
16-17	172	-	-	6-1 FES	6-2 FES	RTE 67	38.0											20.0	
17	172	-	-	7-1 FES	7-2 FES	RTE 67	84.8											38.0	
21	173	-	-	9-2 FES	9-1 FES	RTE 67	28.1											14.0	
24	173	-	-	10-1 FES	10-2 FES	RTE 67	33.2											19.0	
90	-	378+65.46	379+03.19	-	-	RTE 67									43.8	43.8		*	
90	173	378+65.46	-	TEMP.	-	RTE 67			17.5									*	
SUBTOTALS							323.8	29.0	35.2	15.8	1.0	7.2	26.3	26.3	43.8	43.8	204.0		
SUBTOTALS FROM 'DRAINAGE - STRUCTURES' TABLE							-	-	-	-	-	-	-	-	-	-	-	3.0	
PAY TOTALS							324	29	35	16	1	7	26	26	44	44	207		

* TEMPORARY ROCK & PIPE FOR BYPASS DURING CONSTRUCTION OF OLD JAMESTOWN RD.



Riley J. Hoffman
03/10/2025 1:24:24 PM
Riley J. Hoffman
MO PE-2022042958

DATE PREPARED
3/10/2025

ROUTE 67 STATE MO
DISTRICT SL SHEET NO. 3

COUNTY ST. LOUIS

JOB NO. J6P3623
CONTRACT ID.

PROJECT NO.

BRIDGE NO.

DATE	DESCRIPTION

MISSOURI HIGHWAYS AND TRANSPORTATION COMMISSION

105 WEST CAPITOL JEFFERSON CITY, MO 65102
1-888-ASK-MODOT (1-888-275-6636)

HR GREEN, INC.
520 MARYVILLE CENTRE DRIVE,
SUITE 100
ST. LOUIS, MISSOURI 63141
PHONE: (636) 519-0990
CORPORATE LICENSE #2002006608



SUMMARY OF QUANTITIES
SHEET 13 OF 14

IF A SEAL IS PRESENT ON THIS SHEET IT HAS BEEN ELECTRONICALLY SEALED AND DATED.



Riley J. Hoffman
01/25/2025 9:16:42 PM
Riley J. Hoffman
MO PE-2022042958

DATE PREPARED
1/24/2025

ROUTE 67 STATE MO

DISTRICT SL SHEET NO. 3

COUNTY ST. LOUIS

JOB NO. J6P3623

CONTRACT ID.

PROJECT NO.

BRIDGE NO.

Table with 2 columns: DESCRIPTION, DATE. Contains empty rows for project details.

Table with 2 columns: DESCRIPTION, DATE. Contains empty rows for project details.

Table with 2 columns: DESCRIPTION, DATE. Contains empty rows for project details.

Table with 2 columns: DESCRIPTION, DATE. Contains empty rows for project details.

Table with 2 columns: DESCRIPTION, DATE. Contains empty rows for project details.

Table with 2 columns: DESCRIPTION, DATE. Contains empty rows for project details.

Table with 2 columns: DESCRIPTION, DATE. Contains empty rows for project details.

Table with 2 columns: DESCRIPTION, DATE. Contains empty rows for project details.

Table with 2 columns: DESCRIPTION, DATE. Contains empty rows for project details.

Table with 2 columns: DESCRIPTION, DATE. Contains empty rows for project details.

Table with 2 columns: DESCRIPTION, DATE. Contains empty rows for project details.

Table with 2 columns: DESCRIPTION, DATE. Contains empty rows for project details.

Table with 2 columns: DESCRIPTION, DATE. Contains empty rows for project details.

Table with 2 columns: DESCRIPTION, DATE. Contains empty rows for project details.

IF A SEAL IS PRESENT ON THIS SHEET IT HAS BEEN ELECTRONICALLY SEALED AND DATED.

Main table for Warning Signs. Columns: SIGN, SIZE, AREA, QTY, TOTAL AREA, QTY RELOC, TOTAL RELOC, SIGN NUM., DESCRIPTION. Includes rows for various warning signs like 'TURN (SYMBOL LEFT ARROW)', 'CURVE (SYMBOL LEFT ARROW)', etc.

Main table for Regulatory Signs. Columns: SIGN, SIZE, AREA, QTY, TOTAL AREA, QTY RELOC, TOTAL RELOC, SIGN NUM., DESCRIPTION. Includes rows for regulatory signs like 'STOP', 'YIELD', 'SPEED LIMIT XX', etc.

Main table for Miscellaneous Signs. Columns: ITEM NUMBER, TOTAL QTY, DESCRIPTION. Includes rows for miscellaneous signs like 'IMPACT ATTENUATOR 40 MPH (SAND BARRELS)', 'CHANNELIZER (TRIM LINE)', etc.

NOTES:
SIGN AND DEVICE LOCATIONS WILL BE FIELD VERIFIED & APPROVED BY THE ENGINEER.

CMS LOCATIONS TO BE DETERMINED BY THE ENGINEER.

TEMPORARY TRAFFIC CONTROL | 1 LUMP SUM

*** INDICATES TMAs WILL BE REQUIRED FOR MOBILE OPERATIONS ON THIS JOB BUT AT NO DIRECT PAY. THE CONTRACTOR MAY USE TMAs AT STATIONARY LOCATIONS OF HIS OR HER OWN CHOOSING BUT NO PAYMENT SHALL BE MADE FOR THESE TMAs.

SUMMARY OF QUANTITIES SHEET 14 OF 14

* NO DIRECT PAY WILL BE MADE FOR RELOCATION OF CONSTRUCTION SIGNS
** INCLUDED IN LUMP SUM TRAFFIC CONTROL



HR GREEN, INC.
520 MARYVILLE CENTRE DRIVE,
SUITE 100
ST. LOUIS 3, MISSOURI 63141
PHONE: (636) 519-0990
CORPORATE LICENSE #200206608



DISCLAIMER
 THE PROFESSIONAL WHOSE SIGNATURE AND PERSONAL SEAL APPEAR HEREON ASSUMES RESPONSIBILITY ONLY FOR WHAT APPEARS ON THIS PAGE, AND DISCLAIMS (PURSUANT TO SECTION 327.411 RSMO) SPECIFICATION, ESTIMATES, REPORTS, OR OTHER DOCUMENTS OR INSTRUMENTS NOT SEALED BY THE UNDERSIGNED PROFESSIONAL RELATING TO OR INTENDED TO BE USED FOR ANY PART OR PARTS OF THE PROJECT TO WHICH THIS PAGE REFERS.



Riley J. Hoffman
 01/25/2025 10:51:57 PM
 Riley J. Hoffman
 MO PE-2022042958

DATE PREPARED
 1/25/2025

ROUTE 67 STATE MO
 DISTRICT SL SHEET NO. 4

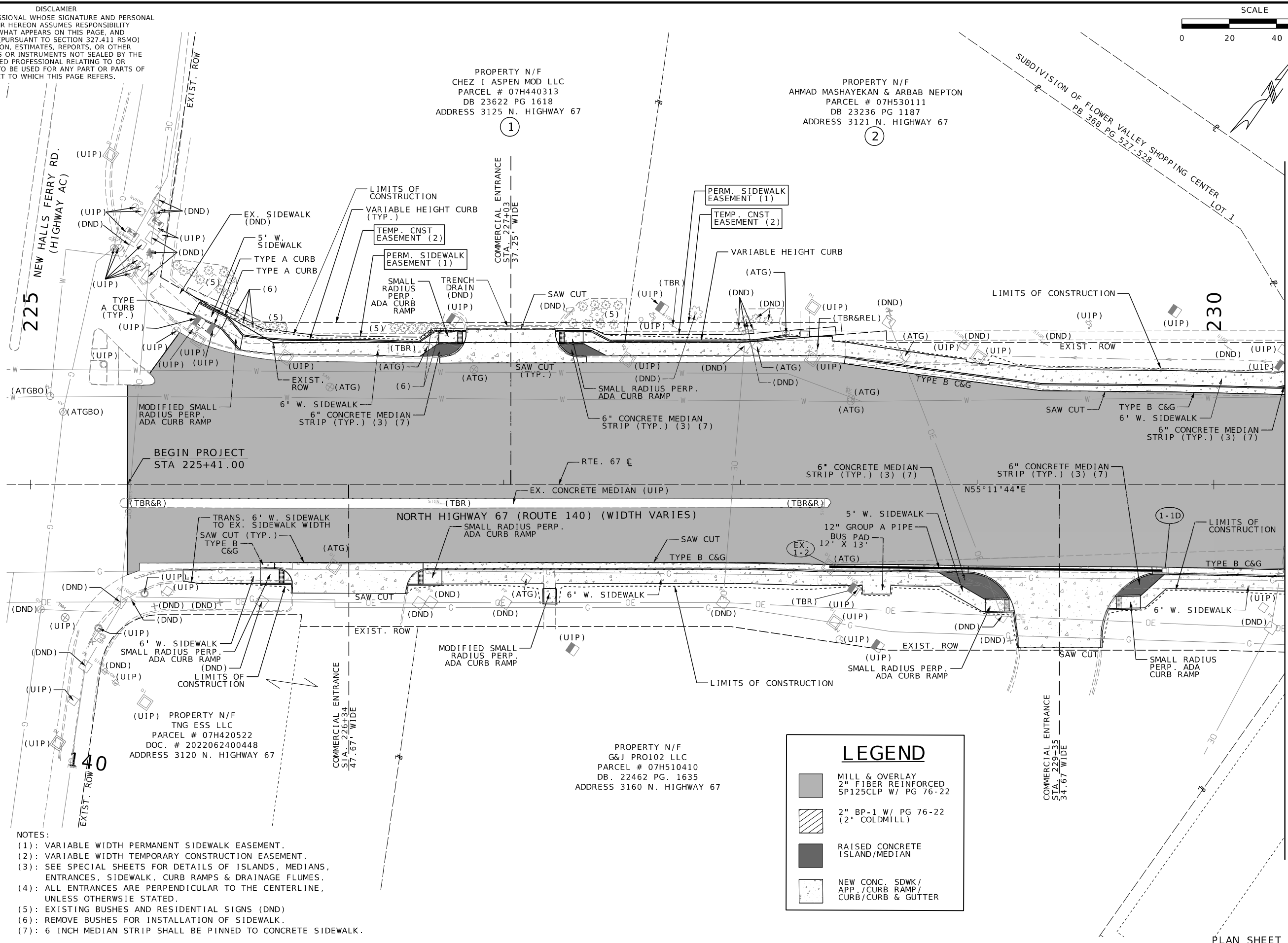
COUNTY ST. LOUIS
 JOB NO. J6P3623
 CONTRACT ID.

PROJECT NO.
 BRIDGE NO.

DATE	DESCRIPTION

MISSOURI HIGHWAYS AND TRANSPORTATION COMMISSION
 105 WEST CAPITOL JEFFERSON CITY, MO 65102
 1-888-ASK-MODOT (1-888-275-6636)

HR GREEN, INC.
 520 MARYVILLE CENTRE DRIVE, SUITE 100
 ST. LOUIS, MISSOURI 63141
 PHONE: (636) 519-0990
 CORPORATE LICENSE #2002006608



- NOTES:
- (1): VARIABLE WIDTH PERMANENT SIDEWALK EASEMENT.
 - (2): VARIABLE WIDTH TEMPORARY CONSTRUCTION EASEMENT.
 - (3): SEE SPECIAL SHEETS FOR DETAILS OF ISLANDS, MEDIANS, ENTRANCES, SIDEWALK, CURB RAMPS & DRAINAGE FLUMES.
 - (4): ALL ENTRANCES ARE PERPENDICULAR TO THE CENTERLINE, UNLESS OTHERWISE STATED.
 - (5): EXISTING BUSHES AND RESIDENTIAL SIGNS (DND)
 - (6): REMOVE BUSHES FOR INSTALLATION OF SIDEWALK.
 - (7): 6 INCH MEDIAN STRIP SHALL BE PINNED TO CONCRETE SIDEWALK.

LEGEND

- MILL & OVERLAY
2" FIBER REINFORCED
SP125CLP W/ PG 76-22
- 2" BP-1 W/ PG 76-22
(2" COLDMILL)
- RAISED CONCRETE
ISLAND/MEDIAN
- NEW CONC. SDWK/
APP./CURB RAMP/
CURB/CURB & GUTTER

PLAN SHEET
 SHEET 1 OF 24

DISCLAIMER
 THE PROFESSIONAL WHOSE SIGNATURE AND PERSONAL SEAL APPEAR HEREON ASSUMES RESPONSIBILITY ONLY FOR WHAT APPEARS ON THIS PAGE, AND DISCLAIMS (PURSUANT TO SECTION 327.411 RSMO) SPECIFICATION, ESTIMATES, REPORTS, OR OTHER DOCUMENTS OR INSTRUMENTS NOT SEALED BY THE UNDERSIGNED PROFESSIONAL RELATING TO OR INTENDED TO BE USED FOR ANY PART OR PARTS OF THE PROJECT TO WHICH THIS PAGE REFERS.

PROPERTY N/F
 AHMAD MASHAYEKAN & ARBAB NEPTON
 PARCEL # 07H530111
 DB 23236 PG 1187
 ADDRESS 3121 N. HIGHWAY 67

PROPERTY N/F
 WALLIS PETROLEUM LC
 PARCEL # 07H440322
 DOC. # 2022100300298
 ADDRESS 1 FLOWER VALLEY SHOPPING CENTER

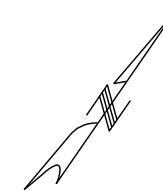
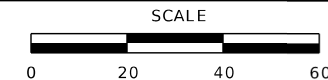
PROPERTY N/F
 MCDONALDS USA LLC
 PARCEL # 07H530265
 DB 19426 PG 1182
 ADDRESS 3165 N. HIGHWAY 67

PROPERTY N/F
 FLOWER VALLEY GROUP LLC
 PARCEL # 07H530254
 DB 22610 PG 565
 ADDRESS 3 FLOWER VALLEY SHOPPING CENTER

RTE. 67 C
 CURVE #1
 P1 235+28.78
 PC 234+27.10
 PT 236+31.51
 Δ 2°21'0.0" (RT)
 D 1°0'0.0"
 L 203.34' (CHORD)
 T 101.68'
 R 5,729.67'

LEGEND

- MILL & OVERLAY
 2" FIBER REINFORCED
 SP125CLP W/ PG 76-22
- 2" BP-1 W/ PG 76-22
 (2" COLDMILL)
- RAISED CONCRETE
 ISLAND/MEDIAN
- NEW CONC. SDWK/
 APP./CURB RAMP/
 CURB/CURB & GUTTER



Riley J. Hoffman
 01/25/2025 10:51:37 PM
 Riley J. Hoffman
 MO PE-2022042958

DATE PREPARED
 1/25/2025

ROUTE 67 STATE MO
 DISTRICT SL SHEET NO. 5

COUNTY ST. LOUIS
 JOB NO. J6P3623
 CONTRACT ID.

PROJECT NO.
 BRIDGE NO.

DATE	DESCRIPTION

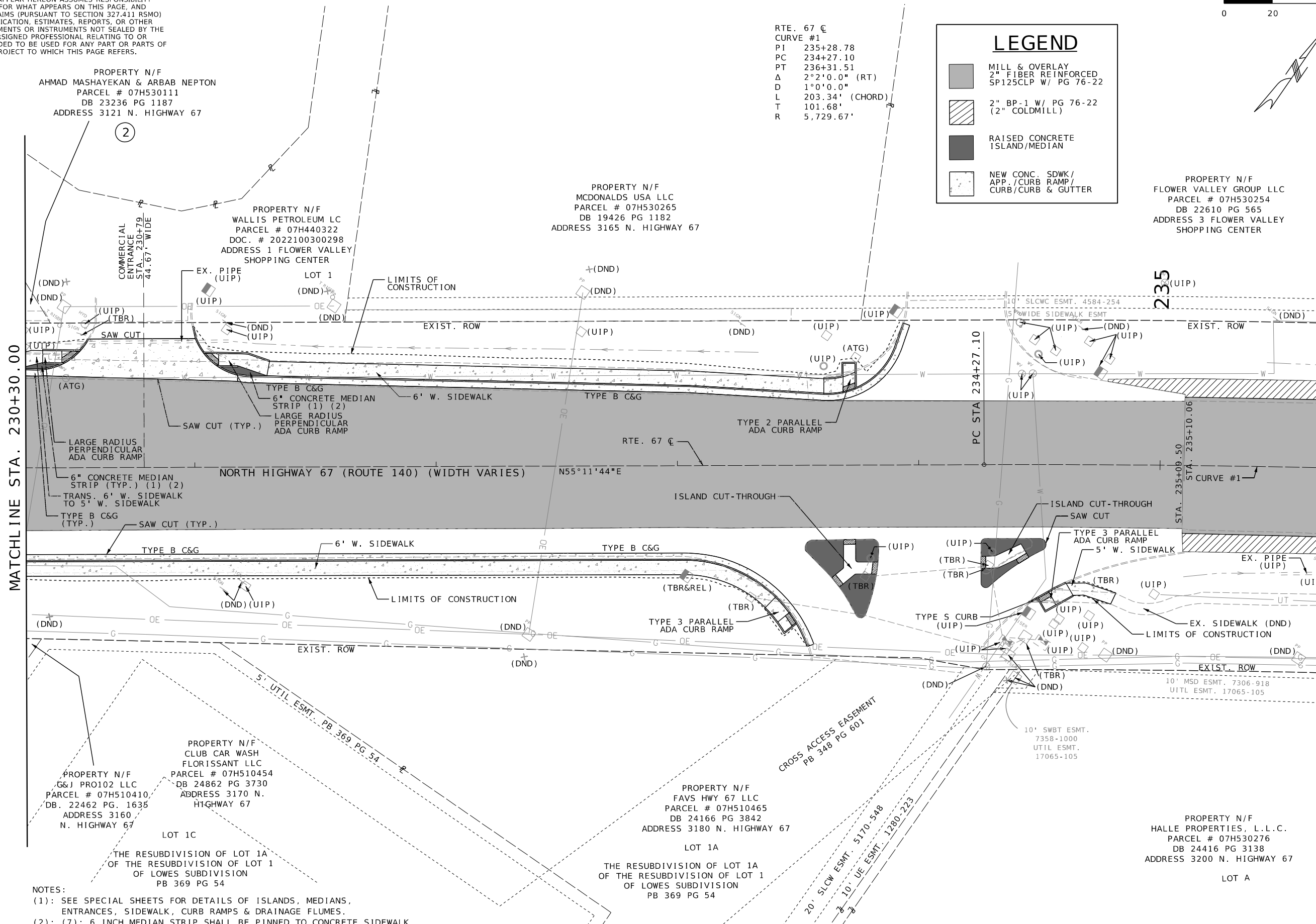
MISSOURI HIGHWAYS AND TRANSPORTATION COMMISSION
 105 WEST CAPITOL
 JEFFERSON CITY, MO 65102
 1-888-ASK-MODOT (1-888-275-6636)

HR GREEN, INC.
 520 MARYVILLE CENTRE DRIVE,
 SUITE 100
 ST. LOUIS, MISSOURI 63141
 PHONE: (636) 519-0990
 CORPORATE LICENSE #2002006608



MATCHLINE STA. 230+30.00

MATCHLINE STA. 235+70.00

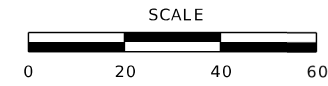


NOTES:
 (1): SEE SPECIAL SHEETS FOR DETAILS OF ISLANDS, MEDIANS, ENTRANCES, SIDEWALK, CURB RAMPS & DRAINAGE FLUMES.
 (2): (7): 6 INCH MEDIAN STRIP SHALL BE PINNED TO CONCRETE SIDEWALK.

PLAN SHEET
 SHEET 2 OF 24

DISCLAIMER
 THE PROFESSIONAL WHOSE SIGNATURE AND PERSONAL SEAL APPEAR HEREON ASSUMES RESPONSIBILITY ONLY FOR WHAT APPEARS ON THIS PAGE, AND DISCLAIMS (PURSUANT TO SECTION 327.411 RSMO) SPECIFICATION, ESTIMATES, REPORTS, OR OTHER DOCUMENTS OR INSTRUMENTS NOT SEALED BY THE UNDERSIGNED PROFESSIONAL RELATING TO OR INTENDED TO BE USED FOR ANY PART OR PARTS OF THE PROJECT TO WHICH THIS PAGE REFERS.

PROPERTY N/F
 FLOWER VALLEY GROUP LLC
 PARCEL # 07H530254
 DB 22610 PG 565
 ADDRESS 3 FLOWER VALLEY SHOPPING CENTER



Riley J. Hoffman
 01/25/2025 10:51:26 PM
 Riley J. Hoffman
 MO PE-2022042958

DATE PREPARED
 1/25/2025

ROUTE STATE
 67 MO

DISTRICT SHEET NO.
 SL 6

COUNTY
 ST. LOUIS

JOB NO.
 J6P3623

CONTRACT ID.

PROJECT NO.

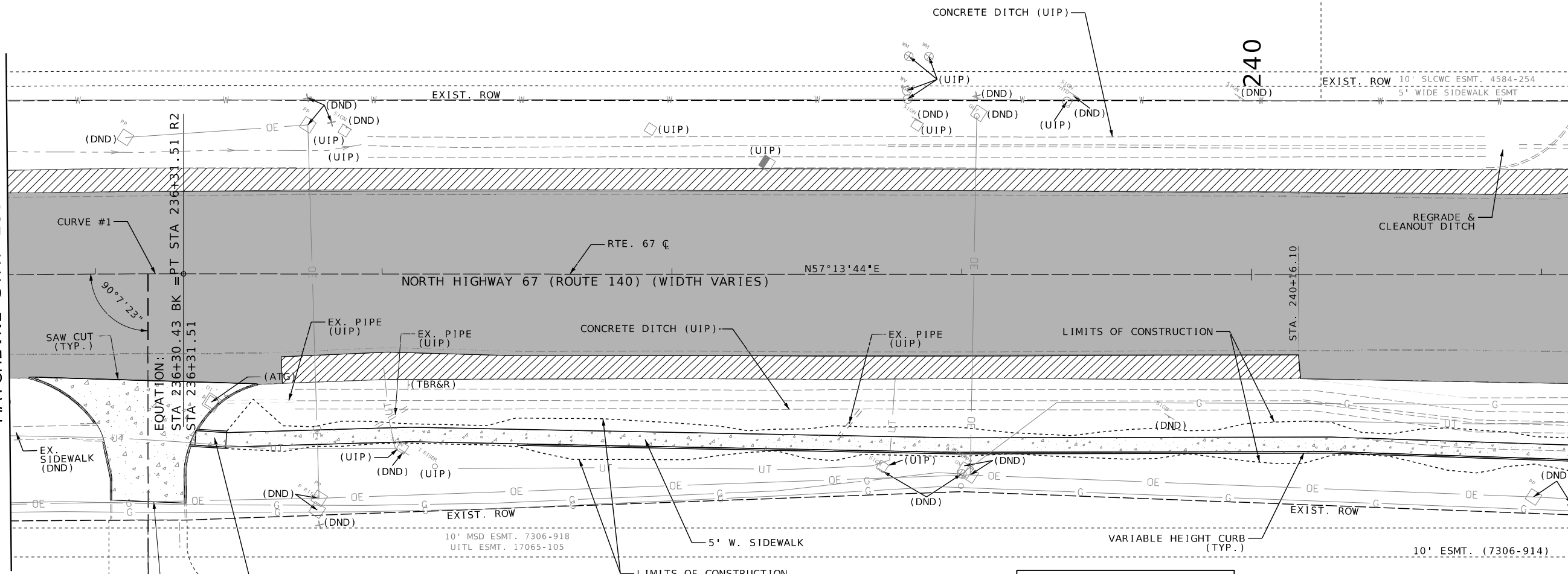
BRIDGE NO.

FLOWER VALLEY SHOPPING CENTER
 PB 153 PG 52

PHASE V

MATCHLINE STA. 235+70.00

MATCHLINE STA. 241+11.08 R2



LEGEND

- MILL & OVERLAY
2" FIBER REINFORCED
SP125CLP W/ PG 76-22
- 2" BP-1 W/ PG 76-22
(2" COLDMILL)
- RAISED CONCRETE
ISLAND/MEDIAN
- NEW CONC. SDWK/
APP./CURB RAMP/
CURB/CURB & GUTTER

NOTES:
 (1): SEE SPECIAL SHEETS FOR DETAILS OF ISLANDS, MEDIANS, ENTRANCES, SIDEWALK, CURB RAMPS & DRAINAGE FLUMES.

PROPERTY N/F
 HALLE PROPERTIES, L.L.C.
 PARCEL # 07H530276
 DB 24416 PG 3138
 ADDRESS 3200 N. HIGHWAY 67

PROPERTY N/F
 3200 N HIGHWAY 67 LLC
 PARCEL # 07H530287
 DB 23460 PG 1963
 ADDRESS 3240 N. HIGHWAY 67

LOT B

PLAN SHEET
 SHEET 3 OF 24

MISSOURI HIGHWAYS AND TRANSPORTATION COMMISSION



HR GREEN, INC.
 520 MARYVILLE CENTRE DRIVE,
 SUITE 100
 ST. LOUIS, MISSOURI 63141
 PHONE: (636) 519-0990
 CORPORATE LICENSE #2002006608



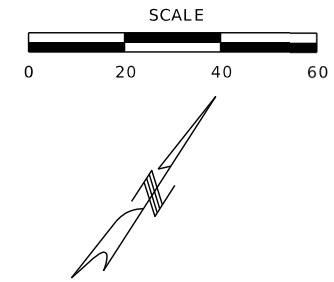
IF A SEAL IS PRESENT ON THIS SHEET IT HAS BEEN ELECTRONICALLY SEALED AND DATED.

DISCLAIMER
 THE PROFESSIONAL WHOSE SIGNATURE AND PERSONAL SEAL APPEAR HEREON ASSUMES RESPONSIBILITY ONLY FOR WHAT APPEARS ON THIS PAGE, AND DISCLAIMS (PURSUANT TO SECTION 327.411 RSMO) SPECIFICATION, ESTIMATES, REPORTS, OR OTHER DOCUMENTS OR INSTRUMENTS NOT SEALED BY THE UNDERSIGNED PROFESSIONAL RELATING TO OR INTENDED TO BE USED FOR ANY PART OR PARTS OF THE PROJECT TO WHICH THIS PAGE REFERS.

PROPERTY N/F
 FLOWER VALLEY GROUP LLC
 PARCEL # 07H530254
 DB 22610 PG 565
 ADDRESS 3 FLOWER VALLEY
 SHOPPING CENTER

PROPERTY N/F
 MURPHY P & C MANAGEMENT LLC
 PARCEL # 07H540165
 DOC # 2022102400397
 ADDRESS 3315 N. HIGHWAY 67

PROPERTY N/F
 3319 N HIGHWAY 67 HOLDINGS LLC
 PARCEL # 07H540154
 DB 23150 PG 2593
 ADDRESS 3319 N. HIGHWAY 67



Riley J. Hoffman
 01/25/2025 10:51:10 PM
 Riley J. Hoffman
 MO PE-2022042958

DATE PREPARED
 1/25/2025
 ROUTE 67 STATE MO
 DISTRICT SL SHEET NO. 7
 COUNTY ST. LOUIS
 JOB NO. J6P3623
 CONTRACT ID.

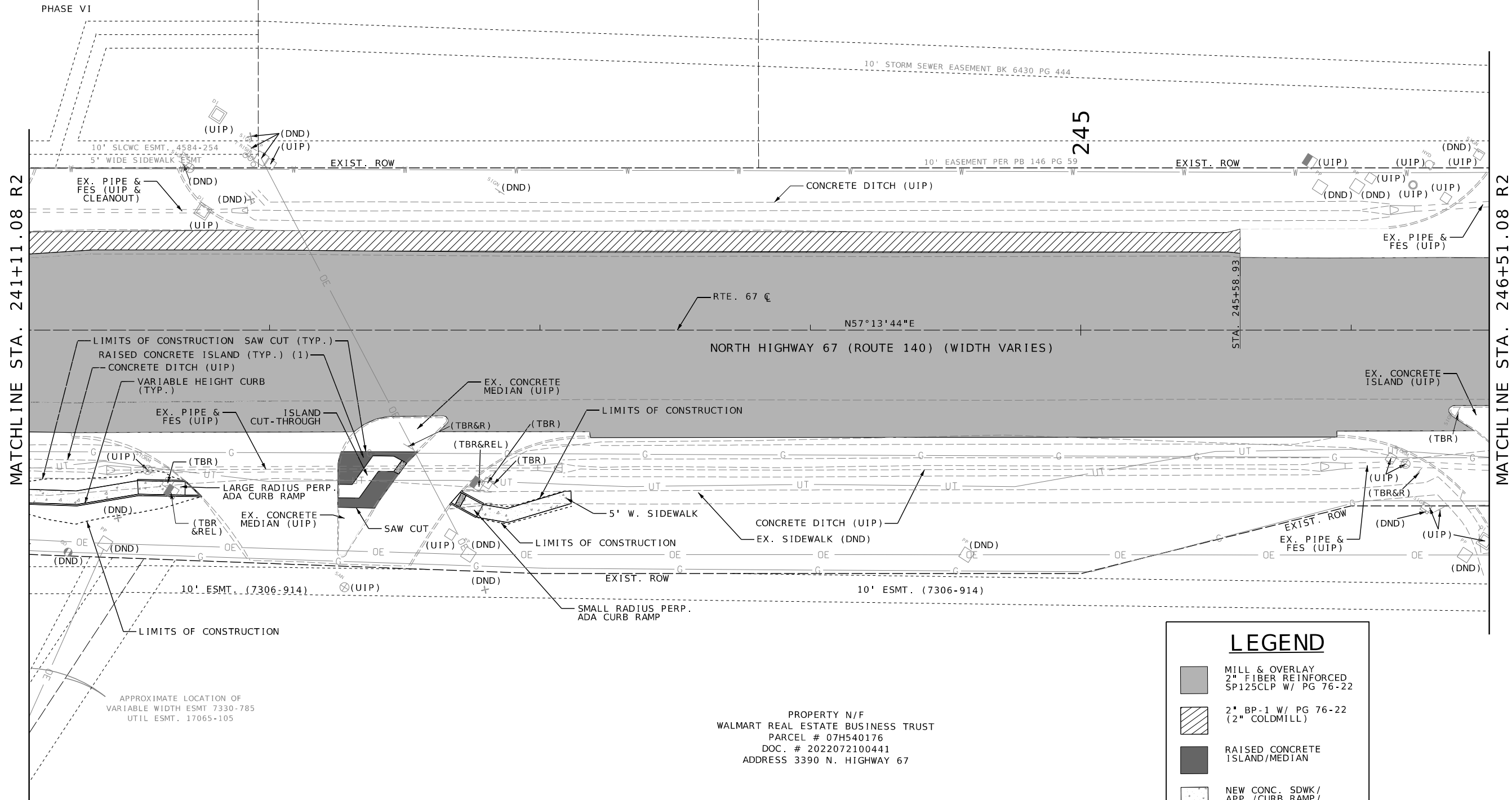
PROJECT NO.
 BRIDGE NO.

DATE	DESCRIPTION

MISSOURI HIGHWAYS AND TRANSPORTATION
 COMMISSION

 105 WEST CAPITOL
 JEFFERSON CITY, MO 65102
 1-888-ASK-MODOT (1-888-275-6636)

HR GREEN, INC.
 520 MARYVILLE CENTRE DRIVE,
 SUITE 100
 ST. LOUIS, MISSOURI 63141
 PHONE: (636) 519-0990
 CORPORATE LICENSE #2002006608



LEGEND

- MILL & OVERLAY
2" FIBER REINFORCED
SP125CLP W/ PG 76-22
- 2" BP-1 W/ PG 76-22
(2" COLDMILL)
- RAISED CONCRETE
ISLAND/MEDIAN
- NEW CONC. SDWK/
APP./CURB RAMP/
CURB/CURB & GUTTER

PROPERTY N/F
 WALMART REAL ESTATE BUSINESS TRUST
 PARCEL # 07H540176
 DOC. # 2022072100441
 ADDRESS 3390 N. HIGHWAY 67

NOTES:
 (1): SEE SPECIAL SHEETS FOR DETAILS OF ISLANDS, MEDIANS,
 ENTRANCES, SIDEWALK, CURB RAMPS & DRAINAGE FLUMES.

PLAN SHEET
 SHEET 4 OF 24

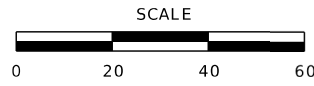
DISCLAIMER
 THE PROFESSIONAL WHOSE SIGNATURE AND PERSONAL SEAL APPEAR HEREON ASSUMES RESPONSIBILITY ONLY FOR WHAT APPEARS ON THIS PAGE, AND DISCLAIMS (PURSUANT TO SECTION 327.411 RSMO) SPECIFICATION, ESTIMATES, REPORTS, OR OTHER DOCUMENTS OR INSTRUMENTS NOT SEALED BY THE UNDERSIGNED PROFESSIONAL RELATING TO OR INTENDED TO BE USED FOR ANY PART OR PARTS OF THE PROJECT TO WHICH THIS PAGE REFERS.

PROPERTY N/F
 PAUL F. & SARAH E. BROYLES
 PARCEL # 06H220442
 DB 17827 PG 342
 ADDRESS 14150 SUNSWEPT PARK CT.
 ADJUSTED LOT C

PROPERTY N/F
 HOLDINGS LLC
 PARCEL # 07H540154
 DB 23150 PG 2593
 ADDRESS 3319 N. HIGHWAY 67

SUNSWEPT - LINDBERGH BOUNDARY ADJUSTMENT PLAT
 PB 362 PG 199-200
 ADJUSTED D.E.P. TRACT

PROPERTY N/F
 D E P PROPRTIS LLC
 PARCEL # 06H220433
 DB 16619 PG 801
 ADDRESS 3401 N. HIGHWAY 67



Riley J. Hoffman
 01/25/2025 10:50:58 PM
 Riley J. Hoffman
 MO PE-2022042958

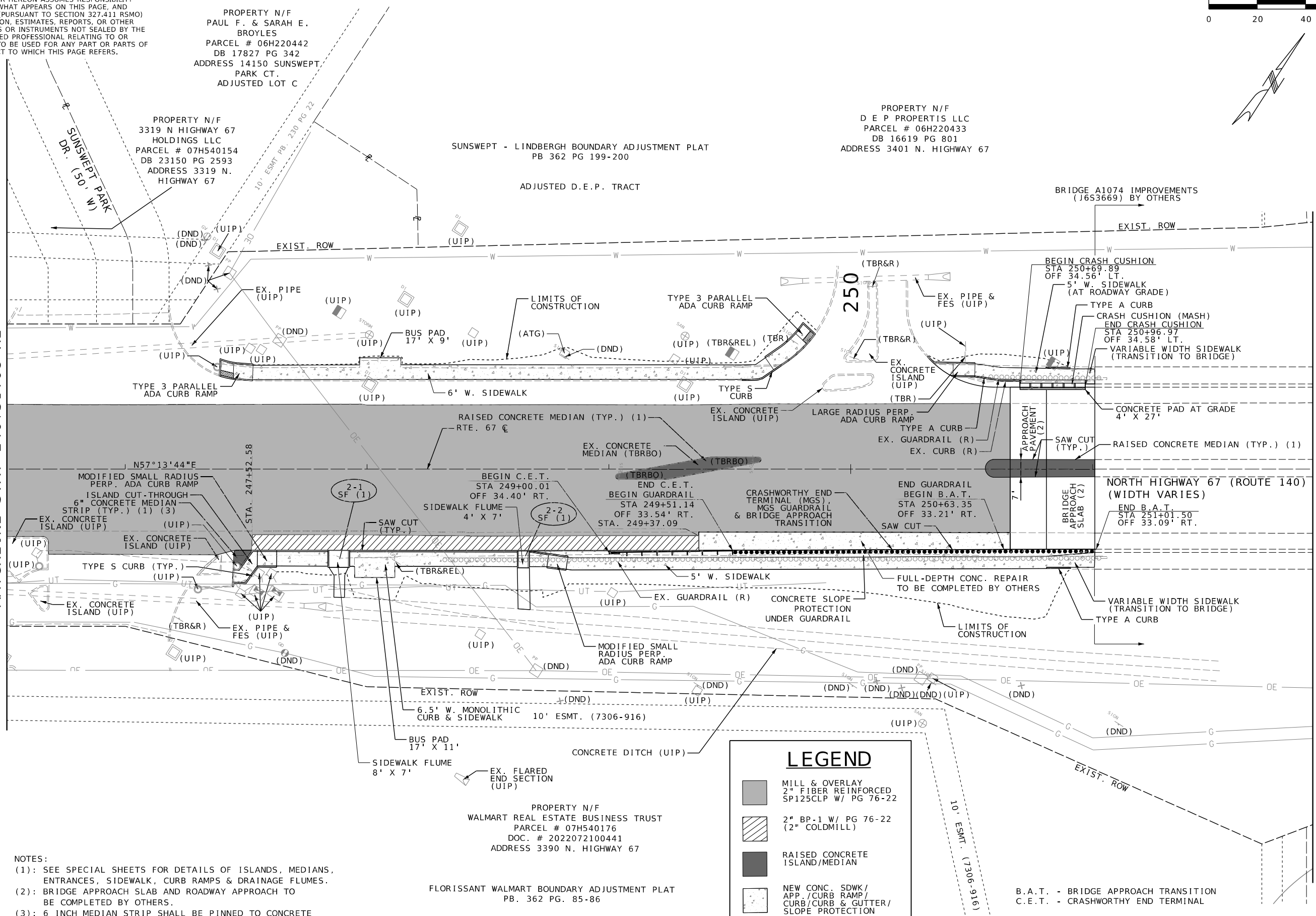
DATE PREPARED
 1/25/2025
 ROUTE 67 STATE MO
 DISTRICT SL SHEET NO. 8

COUNTY
 ST. LOUIS
 JOB NO.
 J6P3623
 CONTRACT ID.

PROJECT NO.
 BRIDGE NO.

MATCHLINE STA. 246+51.08 R2

MATCHLINE STA. 251+91.08 R2



NOTES:
 (1): SEE SPECIAL SHEETS FOR DETAILS OF ISLANDS, MEDIANS, ENTRANCES, SIDEWALK, CURB RAMPS & DRAINAGE FLUMES.
 (2): BRIDGE APPROACH SLAB AND ROADWAY APPROACH TO BE COMPLETED BY OTHERS.
 (3): 6 INCH MEDIAN STRIP SHALL BE PINNED TO CONCRETE SIDEWALK.

PROPERTY N/F
 WALMART REAL ESTATE BUSINESS TRUST
 PARCEL # 07H540176
 DOC. # 2022072100441
 ADDRESS 3390 N. HIGHWAY 67

FLORISSANT WALMART BOUNDARY ADJUSTMENT PLAT
 PB. 362 PG. 85-86

LEGEND

	MILL & OVERLAY 2" FIBER REINFORCED SP125CLP W/ PG 76-22
	2" BP-1 W/ PG 76-22 (2" COLDMILL)
	RAISED CONCRETE ISLAND/MEDIAN
	NEW CONC. SDWK/ APP./CURB RAMP/ CURB/CURB & GUTTER/ SLOPE PROTECTION

B.A.T. - BRIDGE APPROACH TRANSITION
 C.E.T. - CRASHWORTHY END TERMINAL

DATE	DESCRIPTION

MISSOURI HIGHWAYS AND TRANSPORTATION COMMISSION

105 WEST CAPITOL
 JEFFERSON CITY, MO 65102
 1-888-ASK-MODOT (1-888-275-6636)

HR GREEN, INC.
 520 MARYVILLE CENTRE DRIVE,
 SUITE 100
 ST. LOUIS, MISSOURI 63141
 PHONE: (636) 519-0990
 CORPORATE LICENSE #2002006608



IF A SEAL IS PRESENT ON THIS SHEET IT HAS BEEN ELECTRONICALLY SEALED AND DATED.

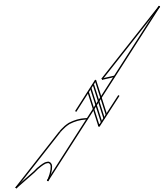
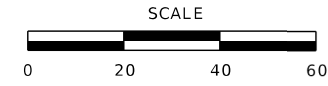
DISCLAIMER
THE PROFESSIONAL WHOSE SIGNATURE AND PERSONAL SEAL APPEAR HEREON ASSUMES RESPONSIBILITY ONLY FOR WHAT APPEARS ON THIS PAGE, AND DISCLAIMS (PURSUANT TO SECTION 327.411 RSMO) SPECIFICATION, ESTIMATES, REPORTS, OR OTHER DOCUMENTS OR INSTRUMENTS NOT SEALED BY THE UNDERSIGNED PROFESSIONAL RELATING TO OR INTENDED TO BE USED FOR ANY PART OR PARTS OF THE PROJECT TO WHICH THIS PAGE REFERS.

PROPERTY N/F
D E P PROPRTIS LLC
PARCEL # 06H220433
DB 16619 PG 801
ADDRESS 3401 N. HIGHWAY 67

PROPERTY N/F
MERCY HEALTH EAST COMMUNITIES
PARCEL # 06H220222
DB 22220 PG 1730
ADDRESS 3555 N. HIGHWAY 67

LEGEND

- MILL & OVERLAY
2" FIBER REINFORCED
SP125CLP W/ PG 76-22
- 2" BP-1 W/ PG 76-22
(2" COLDMILL)
- RAISED CONCRETE
ISLAND/MEDIAN
- NEW CONC. SDWK /
APP. / CURB RAMP /
CURB / CURB & GUTTER /
SLOPE PROTECTION



Riley J. Hoffman
01/25/2025 10:50:41 PM
Riley J. Hoffman
MO PE-2022042958

DATE PREPARED
1/25/2025

ROUTE 67 STATE MO
DISTRICT SL SHEET NO. 9

COUNTY
ST. LOUIS

JOB NO.
J6P3623

CONTRACT ID.

PROJECT NO.

BRIDGE NO.

DATE	DESCRIPTION

MISSOURI HIGHWAYS AND TRANSPORTATION
COMMISSION

105 WEST CAPITOL
JEFFERSON CITY, MO 65102
1-888-ASK-MODOT (1-888-275-6636)

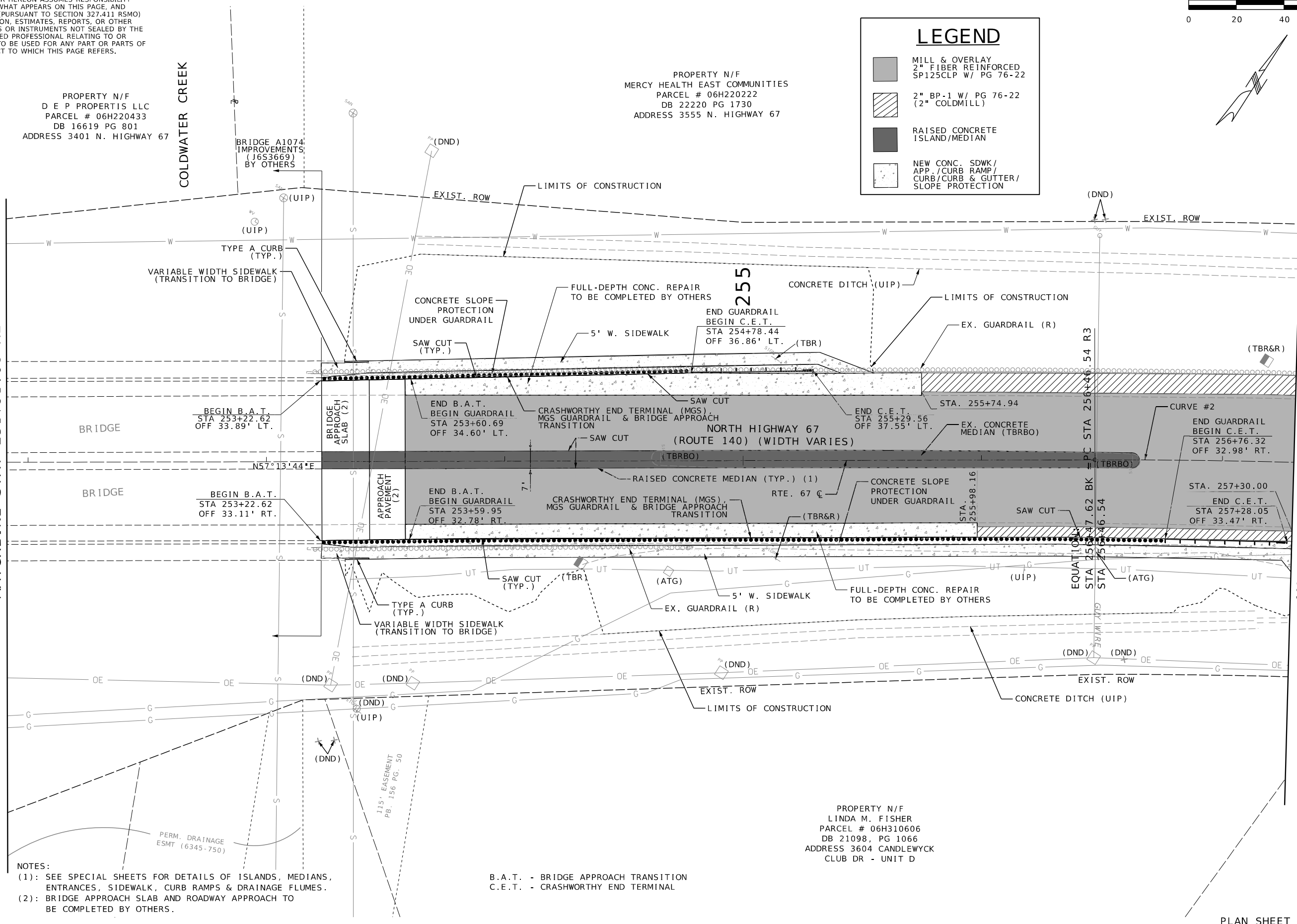
HR GREEN, INC.
520 MARYVILLE CENTRE DRIVE,
SUITE 100
ST. LOUIS, MISSOURI 63141
PHONE: (636) 519-0990
CORPORATE LICENSE #2002006608



PLAN SHEET
SHEET 6 OF 24

MATCHLINE STA. 251+91.08 R2

MATCHLINE STA. 257+29.99 R3



NOTES:
(1): SEE SPECIAL SHEETS FOR DETAILS OF ISLANDS, MEDIANS, ENTRANCES, SIDEWALK, CURB RAMPS & DRAINAGE FLUMES.
(2): BRIDGE APPROACH SLAB AND ROADWAY APPROACH TO BE COMPLETED BY OTHERS.

B.A.T. - BRIDGE APPROACH TRANSITION
C.E.T. - CRASHWORTHY END TERMINAL

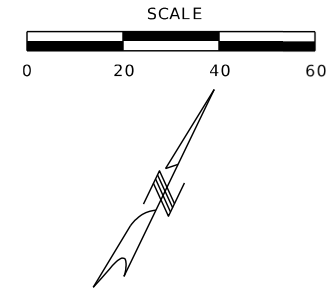
PROPERTY N/F
LINDA M. FISHER
PARCEL # 06H310606
DB 21098, PG 1066
ADDRESS 3604 CANDLEWYCK
CLUB DR - UNIT D

IF A SEAL IS PRESENT ON THIS SHEET IT HAS BEEN ELECTRONICALLY SEALED AND DATED.

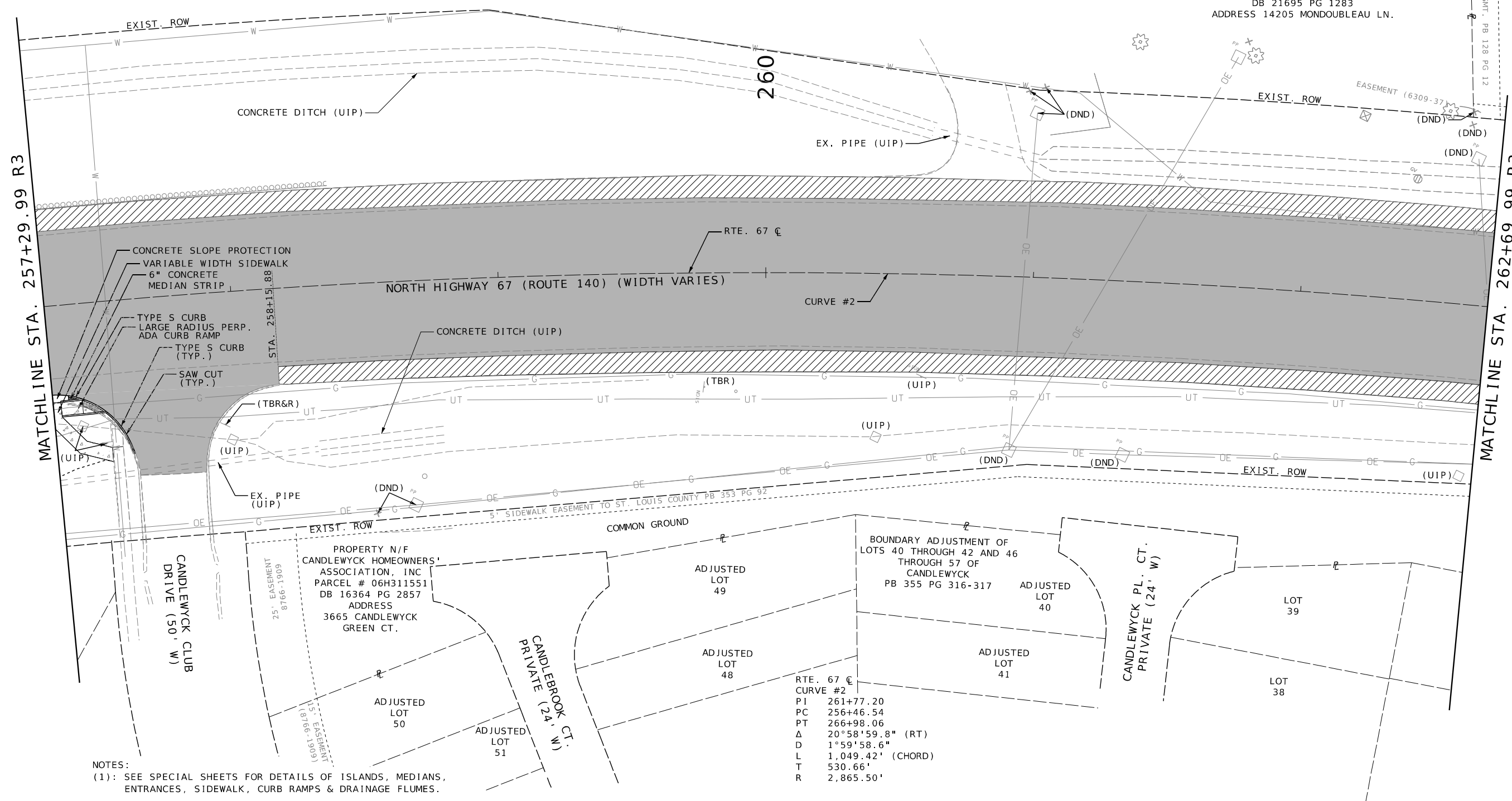
DISCLAIMER
 THE PROFESSIONAL WHOSE SIGNATURE AND PERSONAL SEAL APPEAR HEREON ASSUMES RESPONSIBILITY ONLY FOR WHAT APPEARS ON THIS PAGE, AND DISCLAIMS (PURSUANT TO SECTION 327.411 RSMO) SPECIFICATION, ESTIMATES, REPORTS, OR OTHER DOCUMENTS OR INSTRUMENTS NOT SEALED BY THE UNDERSIGNED PROFESSIONAL RELATING TO OR INTENDED TO BE USED FOR ANY PART OR PARTS OF THE PROJECT TO WHICH THIS PAGE REFERS.

PROPERTY N/F
 MERCY HEALTH EAST COMMUNITIES
 PARCEL # 06H220222
 DB 22220 PG 1730
 ADDRESS 3555 N. HIGHWAY 67

LEGEND	
	MILL & OVERLAY 2" FIBER REINFORCED SP125CLP W/ PG 76-22
	2" BP-1 W/ PG 76-22 (2" COLDMILL)
	RAISED CONCRETE ISLAND/MEDIAN
	NEW CONC. SDWK/ APP./CURB RAMP/ CURB/CURB & GUTTER/ SLOPE PROTECTION



PROPERTY N/F
 LELAND BROWN ETAL
 PARCEL # 06H310321
 DB 21695 PG 1283
 ADDRESS 14205 MONDOUBLEAU LN.



NOTES:
 (1): SEE SPECIAL SHEETS FOR DETAILS OF ISLANDS, MEDIANS, ENTRANCES, SIDEWALK, CURB RAMPS & DRAINAGE FLUMES.



Riley J. Hoffman
 01/25/2025 10:50:30 PM
 Riley J. Hoffman
 MO PE-2022042958

DATE PREPARED
 1/25/2025
 ROUTE 67 STATE MO
 DISTRICT SL SHEET NO. 10
 COUNTY ST. LOUIS
 JOB NO. J6P3623
 CONTRACT ID.

PROJECT NO.
 BRIDGE NO.

DATE	DESCRIPTION

MISSOURI HIGHWAYS AND TRANSPORTATION COMMISSION

 105 WEST CAPITOL
 JEFFERSON CITY, MO 65102
 1-888-ASK-MODOT (1-888-275-6636)

HR GREEN, INC.
 520 MARYVILLE CENTRE DRIVE,
 SUITE 100
 ST. LOUIS, MISSOURI 63141
 PHONE: (636) 519-0990
 CORPORATE LICENSE #2002006608



PLAN SHEET
 SHEET 7 OF 24

IF A SEAL IS PRESENT ON THIS SHEET IT HAS BEEN ELECTRONICALLY SEALED AND DATED.

DISCLAIMER
THE PROFESSIONAL WHOSE SIGNATURE AND PERSONAL SEAL APPEAR HEREON ASSUMES RESPONSIBILITY ONLY FOR WHAT APPEARS ON THIS PAGE, AND DISCLAIMS (PURSUANT TO SECTION 327.411 RSMO) SPECIFICATION, ESTIMATES, REPORTS, OR OTHER DOCUMENTS OR INSTRUMENTS NOT SEALED BY THE UNDERSIGNED PROFESSIONAL RELATING TO OR INTENDED TO BE USED FOR ANY PART OR PARTS OF THE PROJECT TO WHICH THIS PAGE REFERS.

PROPERTY N/F
LELAND BROWN ETAL
PARCEL # 06H310321
DB 21695 PG 1283
ADDRESS 14205 MONDOUBLEAU LN.

LOT
117

MATCHLINE STA. 262+69.99 R3

MATCHLINE STA. 268+12.14 R4

MONDOUBLEAU LANE (60' W)
SIDEROAD ENTRANCE STA. 263+79
35' 25" WIDE
5' W. SIDEWALK
EXIST. ROW
SAW CUT
TYPE A CURB
SMALL RADIUS PERP. ADA CURB RAMP
EX. PIPE & FES (UIP)
TYPE A CURB STA. 263+28.98
SMALL RADIUS PERP. ADA CURB RAMP
90° 12' 38"
NORTH HIGHWAY 67 (ROUTE 140) (WIDTH VARIES)
RTE. 67 E
STATIONING: STA. 264+32.20

LEGEND

- MILL & OVERLAY
2" FIBER REINFORCED
SP125CLP W/ PG 76-22
- 2" BP-1 W/ PG 76-22
(2" COLDMILL)
- RAISED CONCRETE ISLAND/MEDIAN
- NEW CONC. SDWK/
APP. / CURB RAMP/
CURB/CURB & GUTTER

SCALE

0 20 40 60

DATE PREPARED
1/25/2025

ROUTE STATE
67 MO

DISTRICT SHEET NO.
SL 11

COUNTY
ST. LOUIS

JOB NO.
J6P3623

CONTRACT ID.

PROJECT NO.

BRIDGE NO.

PROFESSIONAL ENGINEER

RILEY J. HOFFMAN
PE-2022042958

01/25/2025 10:50:10 PM
Riley J. Hoffman
MO PE-2022042958

COMMON GROUND

PROPERTY N/F
CANDLEWYCK HOMEOWNERS' ASSOCIATION, INC
PARCEL # 06H311551
DB 16364 PG 2857
ADDRESS 3665 CANDLEWYCK GREEN CT.

COMMON GROUND

LOT 27
CANDLEWYCK A SUBDIVISION
OF LOT 1 OF
SPRING CREEK PLAT 20
PB 353 PG 92

VILLA GREEN CT.
PRIVATE (24' W)

LOT 26

LOT 17

LOT 25

LOT 18

CANDLEWYCK GREEN CT.
PRIVATE (24' W)

LOT 16A

BOUNDARY ADJUSTMENT PLAT OF
LOTS 15 AND 16 OF CANDLEWYCK
PB 354 PG 591

LOT 15A

PROPERTY N/F
MICHAEL D. ZIMMERMAN,
TRUSTEE OF THE
MICHAEL D. ZIMMERMAN
LIVING TRUST,
DATED DECEMBER 17, 2019
DB 23841 PG 571

DATE	DESCRIPTION

MISSOURI HIGHWAYS AND TRANSPORTATION COMMISSION

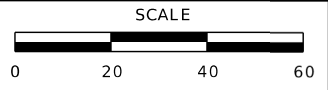
105 WEST CAPITOL
JEFFERSON CITY, MO 65102
1-888-ASK-MODOT (1-888-275-6636)

HR GREEN, INC.
520 MARYVILLE CENTRE DRIVE,
SUITE 100
ST. LOUIS, MISSOURI 63141
PHONE: (636) 519-0990
CORPORATE LICENSE #2002006608

HRGreen

IF A SEAL IS PRESENT ON THIS SHEET IT HAS BEEN ELECTRONICALLY SEALED AND DATED.

DISCLAIMER
 THE PROFESSIONAL WHOSE SIGNATURE AND PERSONAL SEAL APPEAR HEREON ASSUMES RESPONSIBILITY ONLY FOR WHAT APPEARS ON THIS PAGE, AND DISCLAIMS (PURSUANT TO SECTION 327.411 RSMO) SPECIFICATION, ESTIMATES, REPORTS, OR OTHER DOCUMENTS OR INSTRUMENTS NOT SEALED BY THE UNDERSIGNED PROFESSIONAL RELATING TO OR INTENDED TO BE USED FOR ANY PART OR PARTS OF THE PROJECT TO WHICH THIS PAGE REFERS.



Riley J. Hoffman
 01/25/2025 10:49:55 PM
 Riley J. Hoffman
 MO PE-2022042958

DATE PREPARED
 1/25/2025

ROUTE 67 STATE MO
 DISTRICT SL SHEET NO. 12

COUNTY ST. LOUIS
 JOB NO. J6P3623
 CONTRACT ID.

PROJECT NO.
 BRIDGE NO.

DATE	DESCRIPTION

MISSOURI HIGHWAYS AND TRANSPORTATION COMMISSION

 105 WEST CAPITOL JEFFERSON CITY, MO 65102
 1-888-ASK-MODOT (1-888-275-6636)

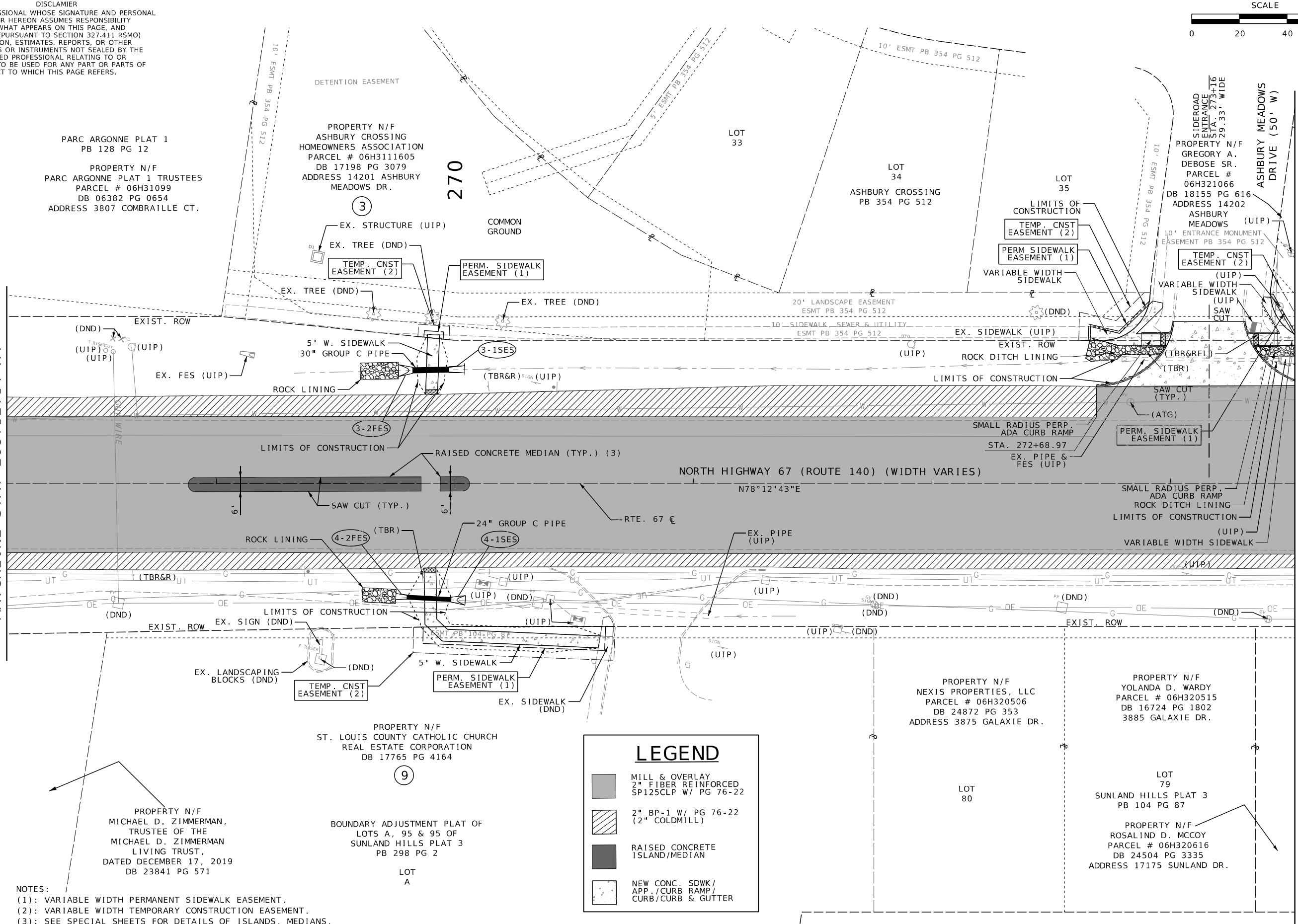
HR GREEN, INC.
 520 MARYVILLE CENTRE DRIVE, SUITE 100
 ST. LOUIS, MISSOURI 63141
 PHONE: (636) 519-0990
 CORPORATE LICENSE #2002006608



IF A SEAL IS PRESENT ON THIS SHEET IT HAS BEEN ELECTRONICALLY SEALED AND DATED.

MATCHLINE STA. 268+12.14 R4

MATCHLINE STA. 273+52.14 R4

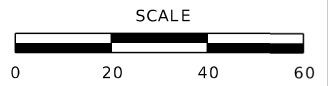


LEGEND

- MILL & OVERLAY 2" FIBER REINFORCED SP125CLP W/ PG 76-22
- 2" BP-1 W/ PG 76-22 (2" COLDMILL)
- RAISED CONCRETE ISLAND/MEDIAN
- NEW CONC. SDWK/ APP./CURB RAMP/ CURB/CURB & GUTTER

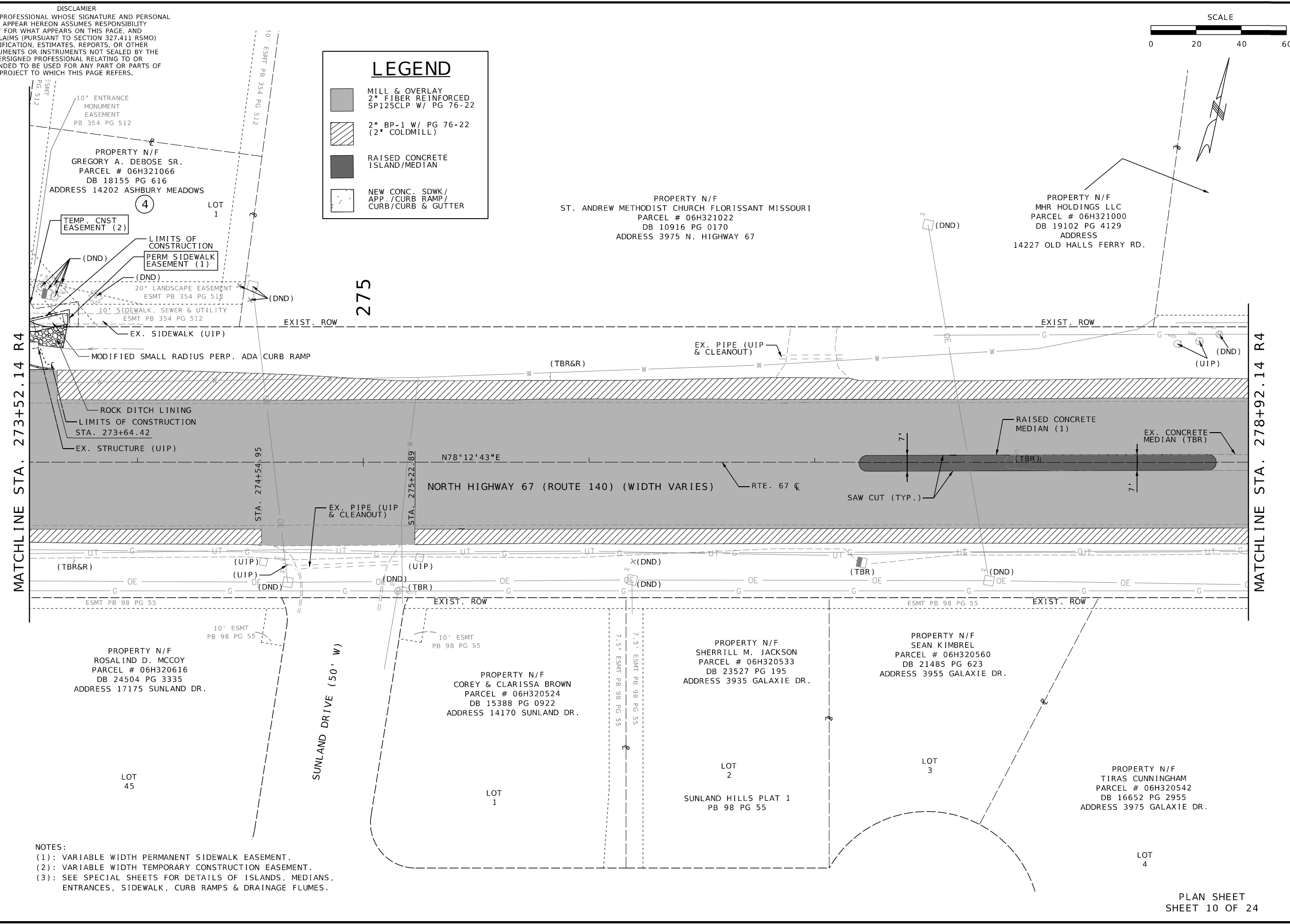
- NOTES:
- (1): VARIABLE WIDTH PERMANENT SIDEWALK EASEMENT.
 - (2): VARIABLE WIDTH TEMPORARY CONSTRUCTION EASEMENT.
 - (3): SEE SPECIAL SHEETS FOR DETAILS OF ISLANDS, MEDIANS, ENTRANCES, SIDEWALK, CURB RAMPS & DRAINAGE FLUMES.

DISCLAIMER
 THE PROFESSIONAL WHOSE SIGNATURE AND PERSONAL SEAL APPEAR HEREON ASSUMES RESPONSIBILITY ONLY FOR WHAT APPEARS ON THIS PAGE, AND DISCLAIMS (PURSUANT TO SECTION 327.411 RSMO) SPECIFICATION, ESTIMATES, REPORTS, OR OTHER DOCUMENTS OR INSTRUMENTS NOT SEALED BY THE UNDERSIGNED PROFESSIONAL RELATING TO OR INTENDED TO BE USED FOR ANY PART OR PARTS OF THE PROJECT TO WHICH THIS PAGE REFERS.



LEGEND

- MILL & OVERLAY
2" FIBER REINFORCED
SP125CLP W/ PG 76-22
- 2" BP-1 W/ PG 76-22
(2" COLDMILL)
- RAISED CONCRETE
ISLAND/MEDIAN
- NEW CONC. SDWK/
APP./CURB RAMP/
CURB/CURB & GUTTER



Riley J. Hoffman
 01/25/2025 10:49:32 PM
 Riley J. Hoffman
 MO PE-2022042958

DATE PREPARED
 1/25/2025

ROUTE 67 STATE MO

DISTRICT SL SHEET NO. 13

COUNTY ST. LOUIS

JOB NO. J6P3623

CONTRACT ID.

PROJECT NO.

BRIDGE NO.

DATE	DESCRIPTION

MISSOURI HIGHWAYS AND TRANSPORTATION COMMISSION

105 WEST CAPITOL
 JEFFERSON CITY, MO 65102
 1-888-ASK-MODOT (1-888-275-6636)

HR GREEN, INC.
 520 MARYVILLE CENTRE DRIVE,
 SUITE 100
 ST. LOUIS, MISSOURI 63141
 PHONE: (636) 519-0990
 CORPORATE LICENSE #2002006608



- NOTES:
- (1): VARIABLE WIDTH PERMANENT SIDEWALK EASEMENT.
 - (2): VARIABLE WIDTH TEMPORARY CONSTRUCTION EASEMENT.
 - (3): SEE SPECIAL SHEETS FOR DETAILS OF ISLANDS, MEDIANS, ENTRANCES, SIDEWALK, CURB RAMPS & DRAINAGE FLUMES.

PLAN SHEET
 SHEET 10 OF 24

IF A SEAL IS PRESENT ON THIS SHEET IT HAS BEEN ELECTRONICALLY SEALED AND DATED.

DISCLAIMER
 THE PROFESSIONAL WHOSE SIGNATURE AND PERSONAL SEAL APPEAR HEREON ASSUMES RESPONSIBILITY ONLY FOR WHAT APPEARS ON THIS PAGE, AND DISCLAIMS (PURSUANT TO SECTION 327.411 RSMO) SPECIFICATION, ESTIMATES, REPORTS, OR OTHER DOCUMENTS OR INSTRUMENTS NOT SEALED BY THE UNDERSIGNED PROFESSIONAL RELATING TO OR INTENDED TO BE USED FOR ANY PART OR PARTS OF THE PROJECT TO WHICH THIS PAGE REFERS.

SCALE



Riley J. Hoffman
 01/25/2025 10:49:21 PM
 Riley J. Hoffman
 MO PE-2022042958

DATE PREPARED
 1/25/2025

ROUTE 67 STATE MO

DISTRICT SL SHEET NO. 14

COUNTY ST. LOUIS

JOB NO. J6P3623

CONTRACT ID.

PROJECT NO.

BRIDGE NO.

DESCRIPTION

DATE

MISSOURI HIGHWAYS AND TRANSPORTATION COMMISSION

105 WEST CAPITOL JEFFERSON CITY, MO 65102

1-888-ASK-MODOT (1-888-275-6636)



HR GREEN, INC.
 520 MARYVILLE CENTRE DRIVE,
 SUITE 100
 ST. LOUIS 3, MISSOURI 63141
 PHONE: (636) 519-0990
 CORPORATE LICENSE #2002006608

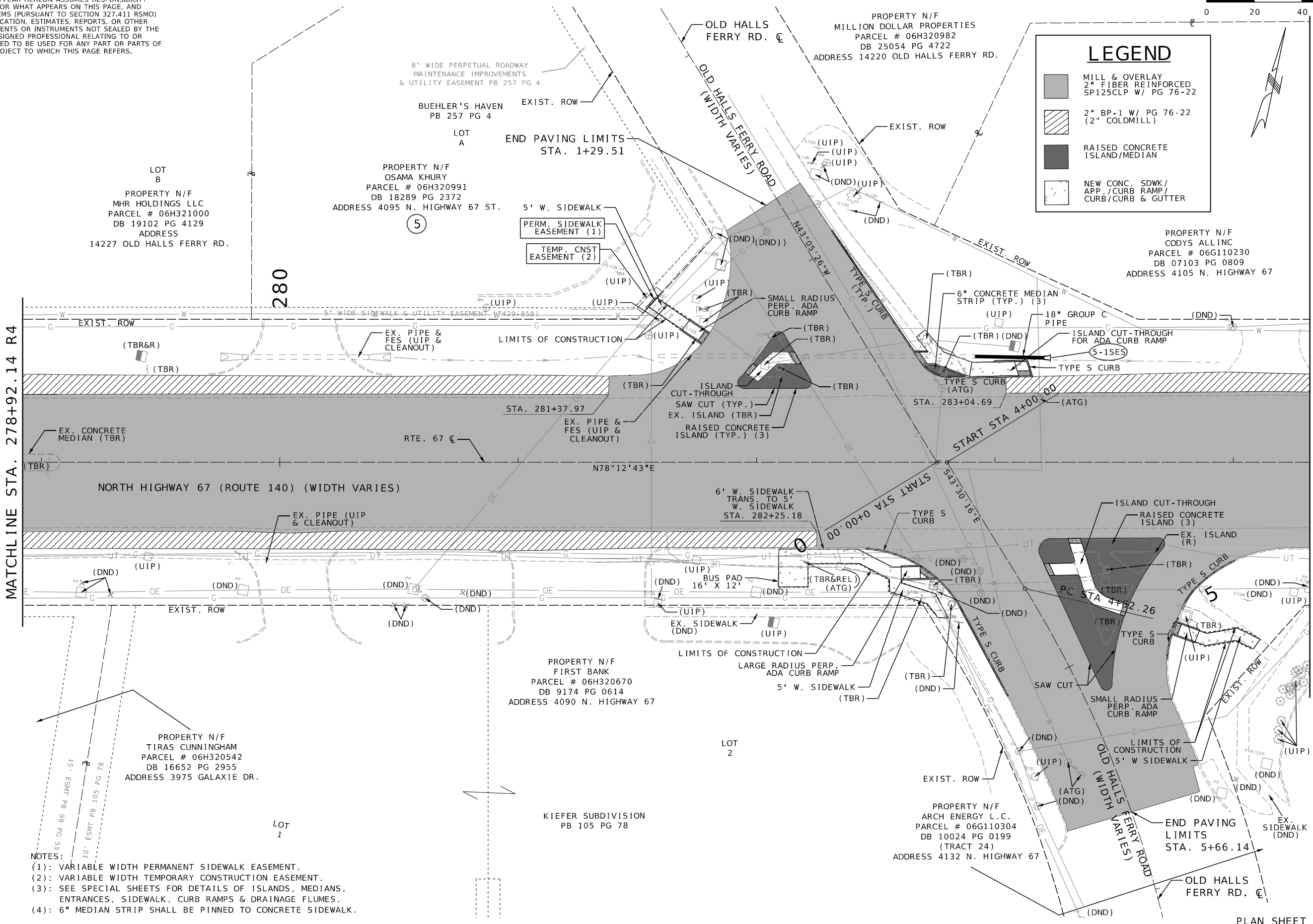


PLAN SHEET SHEET 11 OF 24

IF A SEAL IS PRESENT ON THIS SHEET IT HAS BEEN ELECTRONICALLY SEALED AND DATED.

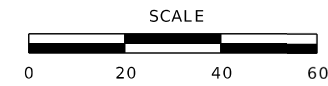
MATCHLINE STA. 278+92.14 R4

MATCHLINE STA. 284+32.14 R4



- NOTES:
- (1): VARIABLE WIDTH PERMANENT SIDEWALK EASEMENT.
 - (2): VARIABLE WIDTH TEMPORARY CONSTRUCTION EASEMENT.
 - (3): SEE SPECIAL SHEETS FOR DETAILS OF ISLANDS, MEDIANS, ENTRANCES, SIDEWALK, CURB RAMPS & DRAINAGE FLUMES.
 - (4): 6" MEDIAN STRIP SHALL BE PINNED TO CONCRETE SIDEWALK.

DISCLAIMER
 THE PROFESSIONAL WHOSE SIGNATURE AND PERSONAL SEAL APPEAR HEREON ASSUMES RESPONSIBILITY ONLY FOR WHAT APPEARS ON THIS PAGE, AND DISCLAIMS (PURSUANT TO SECTION 327.411 RSMO) SPECIFICATION, ESTIMATES, REPORTS, OR OTHER DOCUMENTS OR INSTRUMENTS NOT SEALED BY THE UNDERSIGNED PROFESSIONAL RELATING TO OR INTENDED TO BE USED FOR ANY PART OR PARTS OF THE PROJECT TO WHICH THIS PAGE REFERS.



Riley J. Hoffman
 01/25/2025 10:48:59 PM
 Riley J. Hoffman
 MO PE-2022042958

DATE PREPARED
 1/25/2025
 ROUTE 67 STATE MO
 DISTRICT SL SHEET NO. 15
 COUNTY ST. LOUIS
 JOB NO. J6P3623
 CONTRACT ID.
 PROJECT NO.
 BRIDGE NO.

DATE	DESCRIPTION

MISSOURI HIGHWAYS AND TRANSPORTATION COMMISSION

 105 WEST CAPITOL JEFFERSON CITY, MO 65102
 1-888-ASK-MODOT (1-888-275-6636)

HR GREEN, INC.
 520 MARYVILLE CENTRE DRIVE,
 SUITE 100
 ST. LOUIS, MISSOURI 63141
 PHONE: (636) 519-0990
 CORPORATE LICENSE #2002006608



PLAN SHEET
 SHEET 12 OF 24

MATCHLINE STA. 284+32.14 R4

MATCHLINE STA. 287+02.14 R4

PROPERTY N/F
 MOE DAVIS ENTERPRISES LLC
 DBA DAVIS ASSOCIATES CPA'S
 PARCEL # 06G110340
 DB 20883 PG 7
 ADDRESS 4117 N. HIGHWAY 67

PROPERTY N/F
 CODYS ALL INC
 PARCEL # 06G110230
 DB 07103 PG 0809
 ADDRESS 4105 N. HIGHWAY 67
 LOT 3

RIVER OAKS PROFESSIONAL
 MEDICAL PARK
 PB 313 PG 49

PROPERTY N/F
 K & K ONE LLC
 PARCEL # 06G110331
 DB 17551 PG 4142
 ADDRESS 4169 N. HIGHWAY 67
 LOT 2

RIVER OAKS PROFESSIONAL
 PARK DRIVE (50' W)

NORTH HIGHWAY 67
 ROUTE 140) (WIDTH VARIES)
 RTE. 67 C

LEGEND

- MILL & OVERLAY
2" FIBER REINFORCED
SP125CLP W/ PG 76-22
- 2" BP-1 W/ PG 76-22
(2" COLDMILL)
- RAISED CONCRETE
ISLAND/MEDIAN
- NEW CONC. SDWK/
APP./CURB RAMP/
CURB/CURB & GUTTER

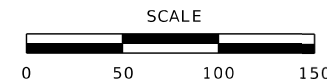
PROPERTY N/F
 ARCH ENERGY L.C.
 PARCEL # 06G110304
 DB 10024 PG 0199
 (TRACT 24)
 ADDRESS 4132 N. HIGHWAY 67
 LOT 1

BOUNDARY ADJUSTMENT PLAT OF TRACT OF LAND BEING
 PARTS OF SHARES 2,4 & 5 OF LYDIA MUSICK TRACT IN
 U.S. SURVEY 104, TOWNSHIP 47 NORTH, RANGE 6 EAST
 PB 292 PG 54

PROPERTY N/F
 JAMES H. KISSELL TRUSTEE
 PARCEL # 06G110252
 DB 21235 PG 1041
 ADDRESS 4190 N.
 HIGHWAY 67

IF A SEAL IS PRESENT ON THIS SHEET IT HAS BEEN ELECTRONICALLY SEALED AND DATED.

DISCLAIMER
 THE PROFESSIONAL WHOSE SIGNATURE AND PERSONAL SEAL APPEAR HEREON ASSUMES RESPONSIBILITY ONLY FOR WHAT APPEARS ON THIS PAGE, AND DISCLAIMS (PURSUANT TO SECTION 327.411 RSMO) SPECIFICATION, ESTIMATES, REPORTS, OR OTHER DOCUMENTS OR INSTRUMENTS NOT SEALED BY THE UNDERSIGNED PROFESSIONAL RELATING TO OR INTENDED TO BE USED FOR ANY PART OR PARTS OF THE PROJECT TO WHICH THIS PAGE REFERS.



RILEY J. HOFFMAN
 PE-2022042958

DATE PREPARED
 1/24/2025

ROUTE 67 STATE MO

DISTRICT SL SHEET NO. 16

COUNTY ST. LOUIS

JOB NO. J6P3623

CONTRACT ID.

PROJECT NO.

BRIDGE NO.

DESCRIPTION

DATE

MISSOURI HIGHWAYS AND TRANSPORTATION COMMISSION

105 WEST CAPITOL JEFFERSON CITY, MO 65102

1-888-ASK-MODOT (1-888-275-6636)



HR GREEN, INC.
 520 MARYVILLE CENTRE DRIVE,
 SUITE 100
 ST. LOUIS, MISSOURI 63141
 PHONE: (636) 519-0990
 CORPORATE LICENSE #200206608



PLAN SHEET SHEET 13 OF 24

LEGEND

- MILL & OVERLAY
 2" FIBER REINFORCED
 SP125CLP W/ PG 76-22
- 2" BP-1 W/ PG 76-22
 (2" COLDMILL)
- RAISED CONCRETE
 ISLAND/MEDIAN
- NEW CONC. SDWK/
 APP./CURB RAMP/
 CURB/CURB & GUTTER

ROBBINS MILL RD. C
 PI 1+49.92
 PC 0+68.57
 PT 2+31.10
 Δ 6°30'0" (RT)
 D 3°59'57"
 L 162.53' (ARC)
 T 81.35'
 R 1,432.68'

PROPERTY N/F
 FOCI ENTERPRISE LLC
 PARCEL # 06G140293
 DB 20572 PG 4558
 ADDRESS 4431 N.
 HIGHWAY 67

PROPERTY N/F
 J & A ENTERPRISES LLC
 PARCEL # 06G110322
 DB 17761 PG 3095
 ADDRESS 4161 N.
 HIGHWAY 67

PROPERTY N/F
 ST. LOUIS COUNTY LIBRARY DISTRICT
 PARCEL # 06G122230
 DB 9808 PG 2488
 ADDRESS 4153 N. HIGHWAY 67

PROPERTY N/F
 K & K ONE LLC
 PARCEL # 06G110331
 DB 17551 PG 4142
 ADDRESS 4169 N.
 HIGHWAY 67

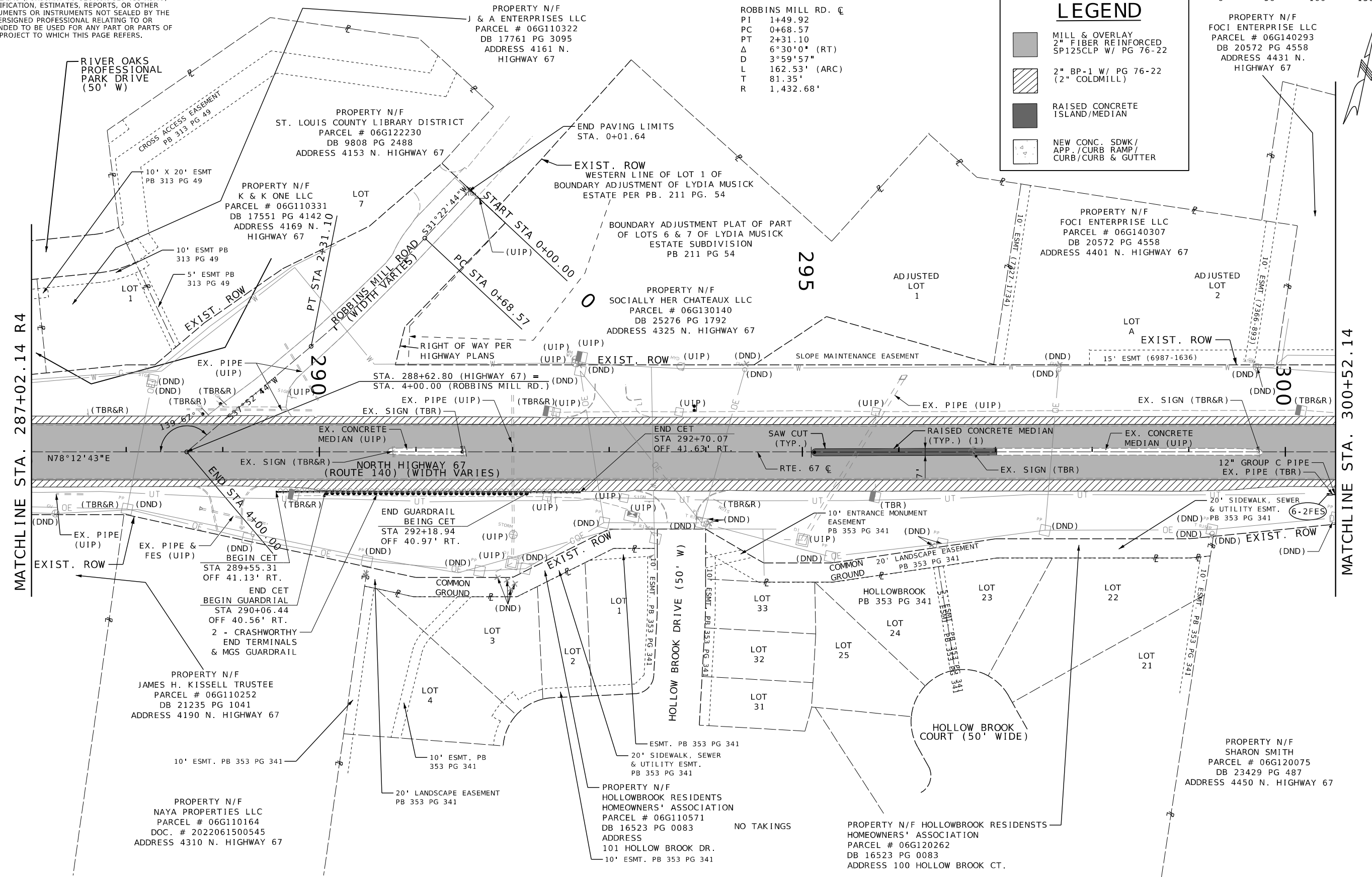
PROPERTY N/F
 SOCIALLY HER CHATEAUX LLC
 PARCEL # 06G130140
 DB 25276 PG 1792
 ADDRESS 4325 N. HIGHWAY 67

PROPERTY N/F
 FOCI ENTERPRISE LLC
 PARCEL # 06G140307
 DB 20572 PG 4558
 ADDRESS 4401 N. HIGHWAY 67

RIVER OAKS
 PROFESSIONAL
 PARK DRIVE
 (50' W)

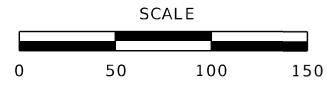
MATCHLINE STA. 287+02.14 R4

MATCHLINE STA. 300+52.14



NOTES:
 (1): SEE SPECIAL SHEETS FOR DETAILS OF ISLANDS, MEDIANS,
 ENTRANCES, SIDEWALK, CURB RAMPS & DRAINAGE FLUMES.

DISCLAIMER
 THE PROFESSIONAL WHOSE SIGNATURE AND PERSONAL SEAL APPEAR HEREON ASSUMES RESPONSIBILITY ONLY FOR WHAT APPEARS ON THIS PAGE, AND DISCLAIMS (PURSUANT TO SECTION 327.411 RSMO) SPECIFICATION, ESTIMATES, REPORTS, OR OTHER DOCUMENTS OR INSTRUMENTS NOT SEALED BY THE UNDERSIGNED PROFESSIONAL RELATING TO OR INTENDED TO BE USED FOR ANY PART OR PARTS OF THE PROJECT TO WHICH THIS PAGE REFERS.



Riley J. Hoffman
 01/25/2025 10:56:22 PM
 Riley J. Hoffman
 MO PE-2022042958

DATE PREPARED
 1/24/2025
 ROUTE
 67 MO
 DISTRICT SHEET NO.
 SL 17
 COUNTY
 ST. LOUIS
 JOB NO.
 J6P3623
 CONTRACT ID.

PROJECT NO.
 BRIDGE NO.

DATE	DESCRIPTION

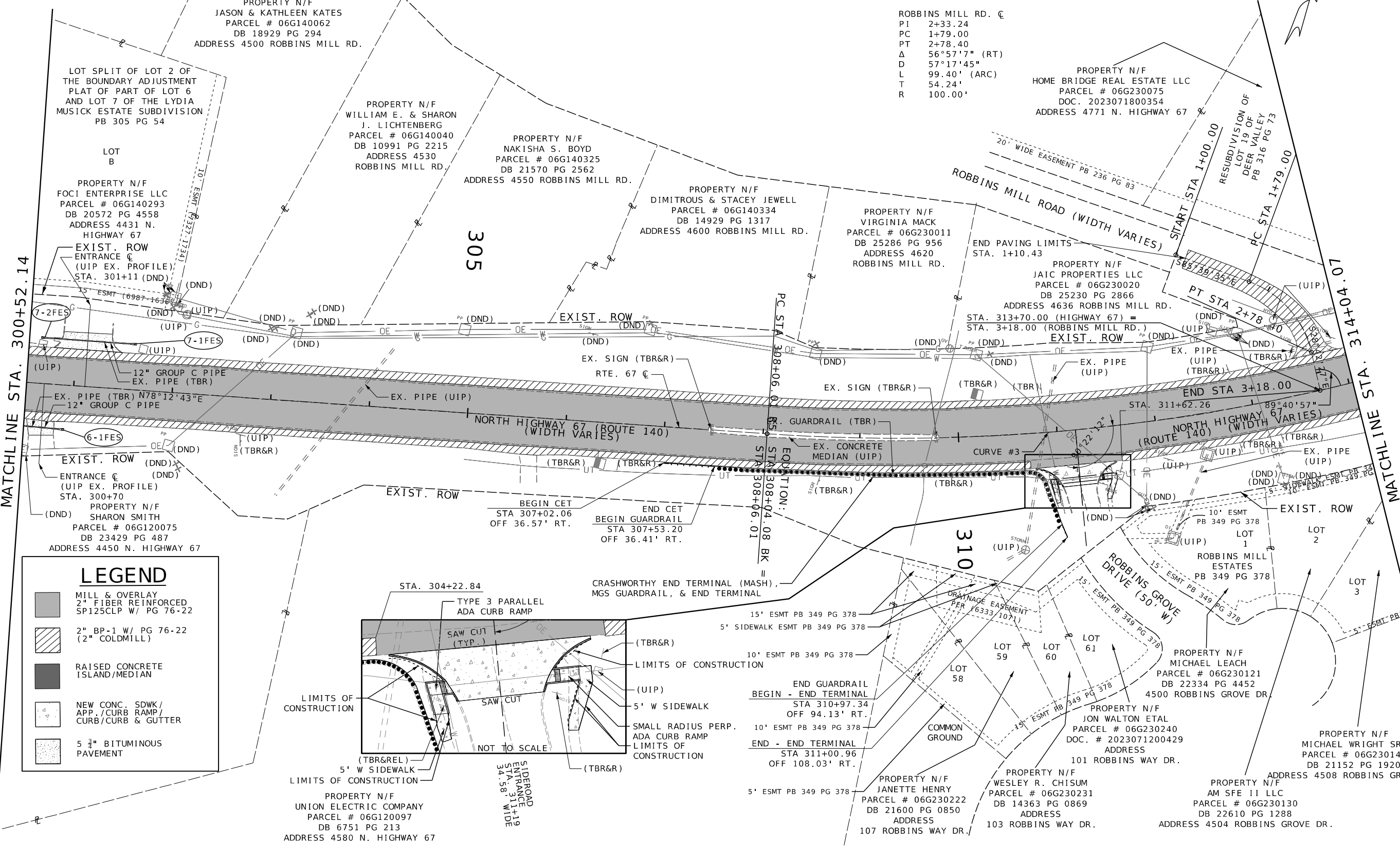
MISSOURI HIGHWAYS AND TRANSPORTATION COMMISSION
 105 WEST CAPITOL
 JEFFERSON CITY, MO 65102
 1-888-ASK-MODOT (1-888-275-6636)



HR GREEN, INC.
 520 MARYVILLE CENTRE DRIVE,
 SUITE 100
 ST. LOUIS, MISSOURI 63141
 PHONE: (636) 519-0990
 CORPORATE LICENSE #200206608

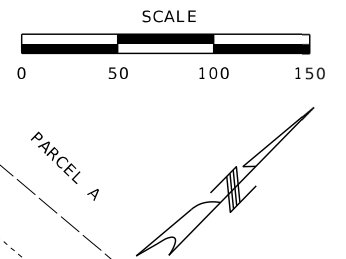


IF A SEAL IS PRESENT ON THIS SHEET IT HAS BEEN ELECTRONICALLY SEALED AND DATED.



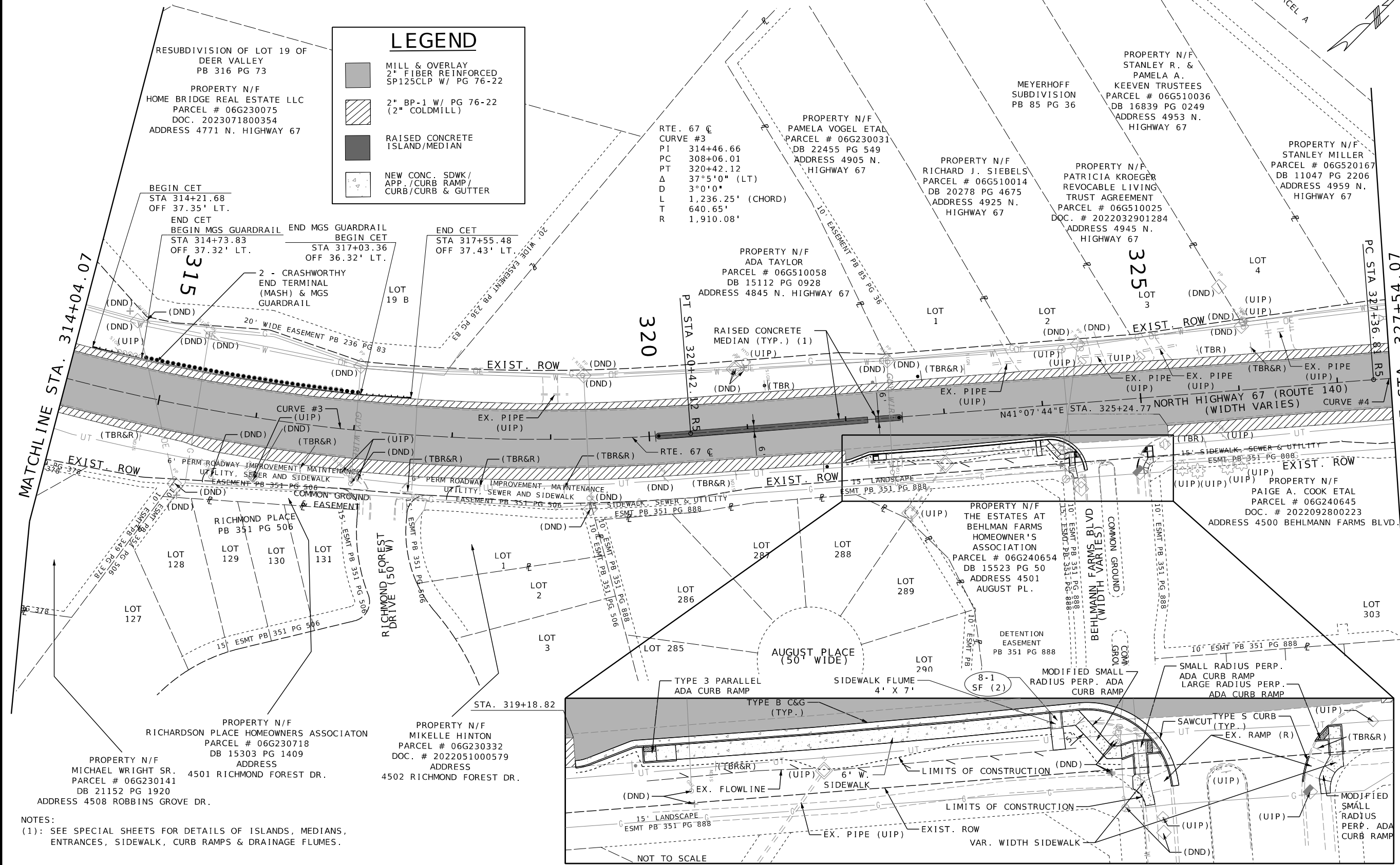
PLAN SHEET
 SHEET 14 OF 24

DISCLAIMER
THE PROFESSIONAL WHOSE SIGNATURE AND PERSONAL SEAL APPEAR HEREON ASSUMES RESPONSIBILITY ONLY FOR WHAT APPEARS ON THIS PAGE, AND DISCLAIMS (PURSUANT TO SECTION 327.411 RSMO) SPECIFICATION, ESTIMATES, REPORTS, OR OTHER DOCUMENTS OR INSTRUMENTS NOT SEALED BY THE UNDERSIGNED PROFESSIONAL RELATING TO OR INTENDED TO BE USED FOR ANY PART OR PARTS OF THE PROJECT TO WHICH THIS PAGE REFERS.



LEGEND

- MILL & OVERLAY
2" FIBER REINFORCED
SP125CLP W/ PG 76-22
- 2" BP-1 W/ PG 76-22
(2" COLDMILL)
- RAISED CONCRETE ISLAND/MEDIAN
- NEW CONC. SDWK/
APP./CURB RAMP/
CURB/CURB & GUTTER



Riley J. Hoffman
01/25/2025 10:56:35 PM
Riley J. Hoffman
MO PE-2022042958

DATE PREPARED
1/24/2025

ROUTE STATE
67 MO

DISTRICT SHEET NO.
SL 18

COUNTY
ST. LOUIS

JOB NO.
J6P3623

CONTRACT ID.


PROJECT NO.

BRIDGE NO.

DATE	DESCRIPTION

MISSOURI HIGHWAYS AND TRANSPORTATION COMMISSION

105 WEST CAPITOL
JEFFERSON CITY, MO 65102
1-888-ASK-MODOT (1-888-275-6636)



HR GREEN, INC.
520 MARYVILLE CENTRE DRIVE,
SUITE 100
ST. LOUIS, MISSOURI 63141
PHONE: (636) 519-0990
CORPORATE LICENSE #2002006608

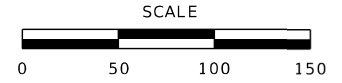


DISCLAIMER
THE PROFESSIONAL WHOSE SIGNATURE AND PERSONAL SEAL APPEAR HEREON ASSUMES RESPONSIBILITY ONLY FOR WHAT APPEARS ON THIS PAGE, AND DISCLAIMS (PURSUANT TO SECTION 327.411 RSMO) SPECIFICATION, ESTIMATES, REPORTS, OR OTHER DOCUMENTS OR INSTRUMENTS NOT SEALED BY THE UNDERSIGNED PROFESSIONAL RELATING TO OR INTENDED TO BE USED FOR ANY PART OR PARTS OF THE PROJECT TO WHICH THIS PAGE REFERS.

PROPERTY N/F
BSC HOLDINGS LLC
PARCEL # 06G540044
DB 20460 PG 39
ADDRESS 5105 N. HIGHWAY 67

PROPERTY N/F
NEW TESTAMENT WORSHIP CENTER
CHURCH OF GOD TRUSTEES
PARCEL # 06G540066
DB 19055 PG 494
ADDRESS 5145 N. HIGHWAY 67

PROPERTY N/F
CHAMBERS PARK LLC
PARCEL # 06G540055
DB 23876 PG 3532
ADDRESS 5185 N. HIGHWAY 67



Riley Hoffman
01/25/2025 10:56:46 PM
Riley J. Hoffman
MO PE-2022042958

DATE PREPARED
1/24/2025

ROUTE STATE
67 MO

DISTRICT SHEET NO.
SL 19

COUNTY
ST. LOUIS

JOB NO.
J6P3623

CONTRACT ID.

PROJECT NO.

BRIDGE NO.

DESCRIPTION

DATE

MISSOURI HIGHWAYS AND TRANSPORTATION COMMISSION

MoDOT

105 WEST CAPITOL
JEFFERSON CITY, MO 65102

1-888-ASK-MODOT (1-888-275-6636)

HR GREEN, INC.

520 MARYVILLE CENTRE DRIVE,
SUITE 100

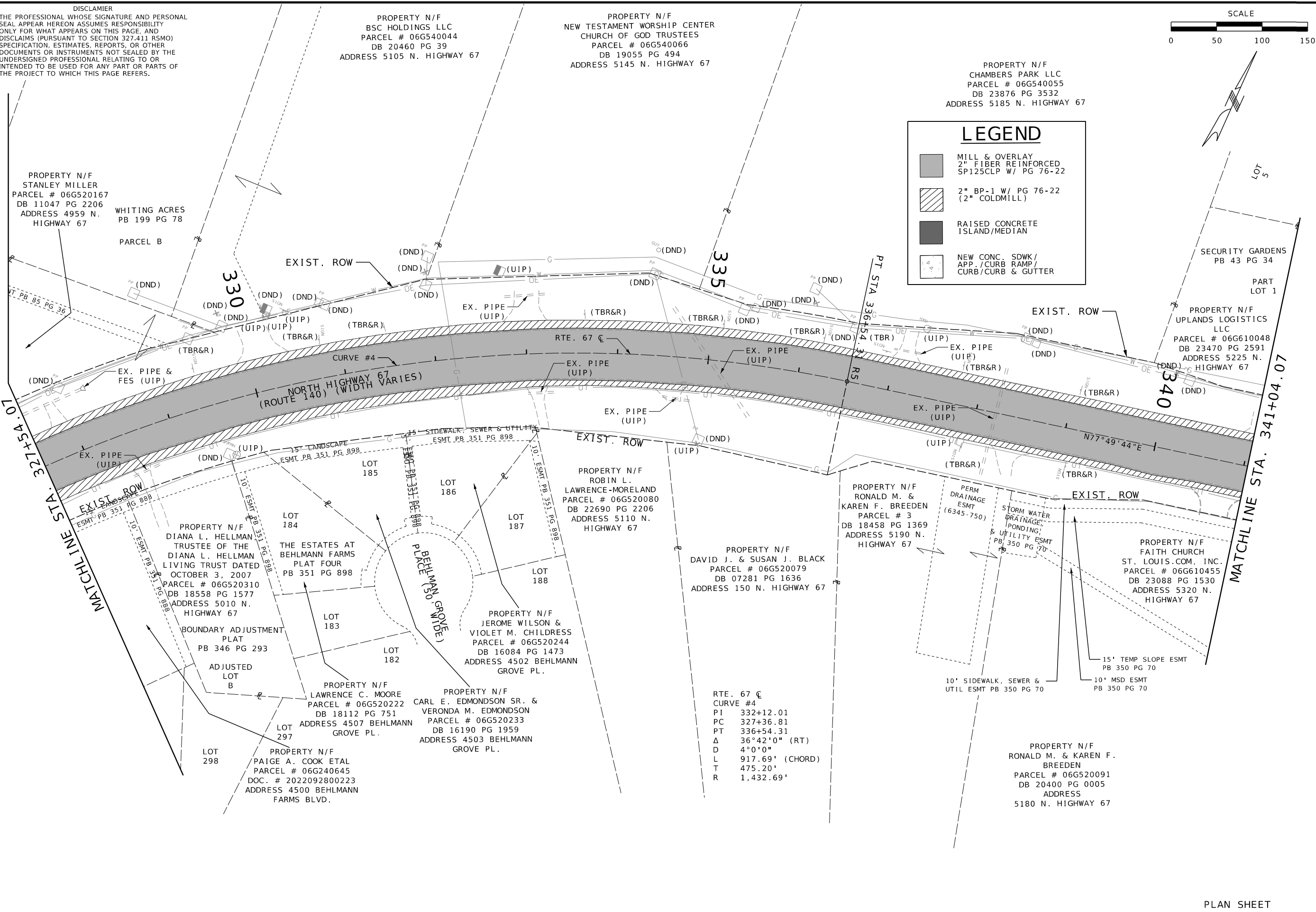
ST. LOUIS, MISSOURI 63141

PHONE: (636) 519-0990
CORPORATE LICENSE #2002006608

HRGreen

LEGEND

	MILL & OVERLAY 2" FIBER REINFORCED SP125CLP W/ PG 76-22
	2" BP-1 W/ PG 76-22 (2" COLDMILL)
	RAISED CONCRETE ISLAND/MEDIAN
	NEW CONC. SDWK/ APP./CURB RAMP/ CURB/CURB & GUTTER



RTE. 67 C
CURVE #4
PI 332+12.01
PC 327+36.81
PT 336+54.31
Δ 36°42'0" (RT)
D 4'0"0"
L 917.69' (CHORD)
T 475.20'
R 1,432.69'

10' SIDEWALK, SEWER & UTIL ESMT PB 350 PG 70

STORM WATER DRAINAGE, PONDING, & UTILITY ESMT PB 350 PG 70

15' TEMP SLOPE ESMT PB 350 PG 70

10' MSD ESMT PB 350 PG 70

PERM DRAINAGE ESMT (6345-750)

PROPERTY N/F RONALD M. & KAREN F. BREEDEN

PROPERTY N/F DAVID J. & SUSAN J. BLACK

PROPERTY N/F LAWRENCE C. MOORE

PROPERTY N/F CARL E. EDMONDSON SR. & VERONDA M. EDMONDSON

PROPERTY N/F JEROME WILSON & VIOLET M. CHILDRESS

PROPERTY N/F THE ESTATES AT BEHLMANN FARMS

PROPERTY N/F DIANA L. HELLMAN TRUSTEE OF THE DIANA L. HELLMAN LIVING TRUST

PROPERTY N/F STANLEY MILLER

PROPERTY N/F SECURITY GARDENS

PROPERTY N/F UPLANDS LOGISTICS LLC

PROPERTY N/F NEW TESTAMENT WORSHIP CENTER

PROPERTY N/F CHAMBERS PARK LLC

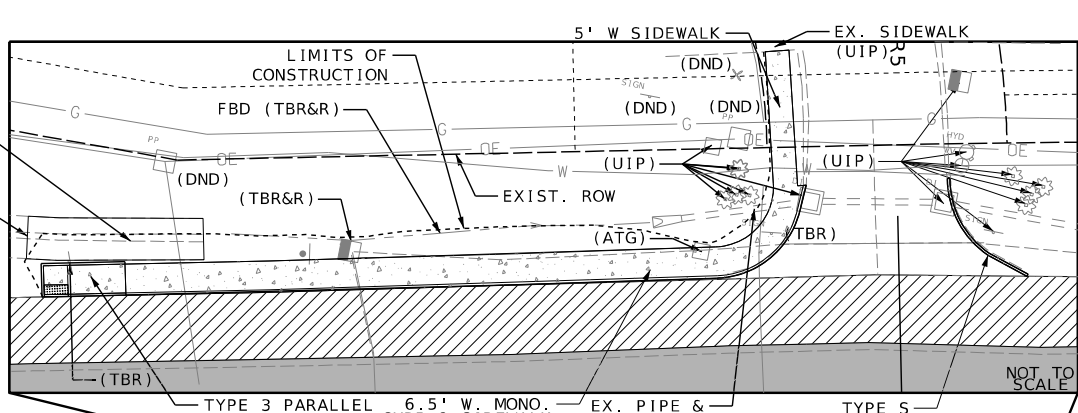
PROPERTY N/F BSC HOLDINGS LLC

PROPERTY N/F STANLEY MILLER

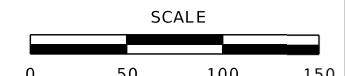
PLAN SHEET
SHEET 16 OF 24

IF A SEAL IS PRESENT ON THIS SHEET IT HAS BEEN ELECTRONICALLY SEALED AND DATED.

DISCLAIMER
THE PROFESSIONAL WHOSE SIGNATURE AND PERSONAL SEAL APPEAR HEREON ASSUMES RESPONSIBILITY ONLY FOR WHAT APPEARS ON THIS PAGE, AND DISCLAIMS (PURSUANT TO SECTION 327.411 RSMO) SPECIFICATION, ESTIMATES, REPORTS, OR OTHER DOCUMENTS OR INSTRUMENTS NOT SEALED BY THE UNDERSIGNED PROFESSIONAL RELATING TO OR INTENDED TO BE USED FOR ANY PART OR PARTS OF THE PROJECT TO WHICH THIS PAGE REFERS.



RTE. 67 C
CURVE #5
PI 352+63.56
PC 350+49.82
PT 354+76.49
Δ 8°32'0" (RT)
D 2'0"0"
L 426.69' (CHORD)
T 213.74'
R 2,864.93'
PROPERTY N/F
WILLIAMSBURG MANOR TRUSTEES
PARCEL # 06G610444
DB 10315 PG 0792
ADDRESS 5425 N. HIGHWAY 67



STATE OF MISSOURI
RILEY J. HOFFMAN
PROFESSIONAL ENGINEER
PE-2022042958
Riley J. Hoffman
01/25/2025 10:57:09 PM
Riley J. Hoffman
MO PE-2022042958

DATE PREPARED
1/24/2025

ROUTE	STATE
67	MO
DISTRICT	SHEET NO.
SL	20

COUNTY
ST. LOUIS
JOB NO.
J6P3623
CONTRACT ID.

PROJECT NO.

BRIDGE NO.

DESCRIPTION	DATE

MISSOURI HIGHWAYS AND TRANSPORTATION COMMISSION
MoDOT
105 WEST CAPITOL
JEFFERSON CITY, MO 65102
1-888-ASK-MODOT (1-888-275-6636)

HR GREEN, INC.
520 MARYVILLE CENTRE DRIVE,
SUITE 100
ST. LOUIS, MISSOURI 63141
PHONE: (636) 519-0990
CORPORATE LICENSE #200206608



PROPERTY N/F
CORY A. CALICO & KATREACE KIERRA
PARCEL # 06G610181
DOC. # 2023091100297
ADDRESS 14303 JAMESTOWN BAY DR.

PROPERTY N/F
KEETRA T. THOMPSON
PARCEL # 06G610291
DB 24587 PG 0008
ADDRESS 14300 JAMESTOWN BAY DR.

PROPERTY N/F
UPLANDS LOGISTICS LLC
PARCEL # 06G610048
DB 23470 PG 2591
ADDRESS 5225 N. HIGHWAY 67

PROPERTY N/F
WILLIAMSBURG MANOR TRUSTEES
PARCEL # 06G610433
DB 10315 PG 0792
ADDRESS 5407 N. HIGHWAY 67

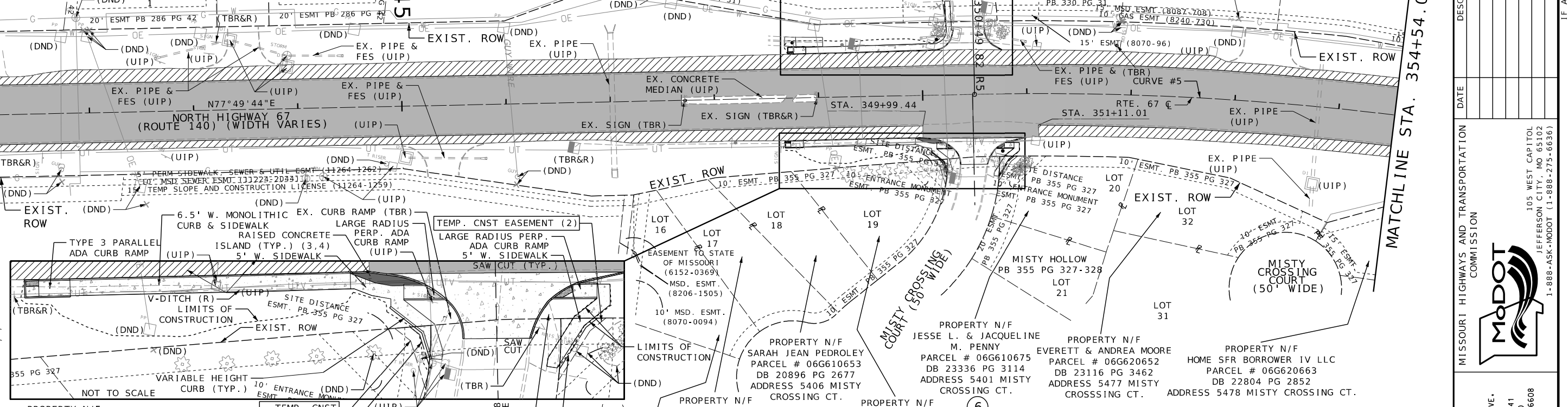
WILLIAMSBURG MANOR
PB 330 PG 31
COMMON GROUND "B"
STORM WATER DETENTION EASEMENT
5' ELEC. ESMT (6346-153)
10' ESMT (264-31)

ELMER'S GROVE BOUNDARY
ADJUSTMENT PLAT
PB 352 PG 787

PROPERTY N/F
SHALOM CHURCH CITY OF PEACE
PARCEL # 06G631069
DB 16448 PG 0005
ADDRESS 5491 N. HIGHWAY 67

ELMER'S GROVE
PB 348 PG 604

PROPERTY N/F
SHALOM CHURCH
PARCEL # 06G640166
DB 21318 PG 604
ADDRESS 5505 N. HIGHWAY 67



LEGEND

MILL & OVERLAY 2" FIBER REINFORCED SP125CLP W/ PG 76-22	2" BP-1 W/ PG 76-22 (2" COLDMILL)
RAISED CONCRETE ISLAND/MEDIAN	NEW CONC. SDWK/ APP./CURB RAMP/ CURB/CURB & GUTTER

PROPERTY N/F
FAITH CHURCH ST. LOUIS.COM, INC.
PARCEL # 06G610455
DB 23088 PG 1530
ADDRESS 5320 N. HIGHWAY 67

TEMP. CNST EASEMENT (2)
PERM. SIDEWALK EASEMENT (1)
EX. CURB RAMP (R)
PERM. SIDEWALK EASEMENT (1)

PROPERTY N/F
DARNELL & SHELLY CONNERS
PARCEL # 06G610642
DB 22780 PG 4286
ADDRESS 5410 MISTY CROSSING CT.

PROPERTY N/F
SARAH JEAN PEDROLELY
PARCEL # 06G610653
DB 20896 PG 2677
ADDRESS 5406 MISTY CROSSING CT.

PROPERTY N/F
JESSE L. & JACQUELINE M. PENNY
PARCEL # 06G610675
DB 23336 PG 3114
ADDRESS 5401 MISTY CROSSING CT.

PROPERTY N/F
EVERETT & ANDREA MOORE
PARCEL # 06G620652
DB 23116 PG 3462
ADDRESS 5477 MISTY CROSSING CT.

PROPERTY N/F
HOME SFR BORROWER IV LLC
PARCEL # 06G620663
DB 22804 PG 2852
ADDRESS 5478 MISTY CROSSING CT.

PROPERTY N/F
IKE QUILLING
PARCEL # 06G610664
DOC. # 2023020100024
ADDRESS 5402 MISTY CROSSING CT.

PROPERTY N/F
DARNELL & SHELLY CONNERS
PARCEL # 06G610642
DB 22780 PG 4286
ADDRESS 5410 MISTY CROSSING CT.

PROPERTY N/F
MISTY HOLLOW HOMEOWNERS ASSOCIATION
PARCEL # 06G610576
DB 17547 PG 4709
ADDRESS 5434 MISTY CROSSING CT.


PROPERTY N/F
LADONNA S. ALLEN
PARCEL # 06G610631
DB 21728 PG 2604
ADDRESS 6414 MISTY CROSSING CT.

- NOTES:
- (1): VARIABLE WIDTH PERMANENT SIDEWALK EASEMENT.
 - (2): VARIABLE WIDTH TEMPORARY CONSTRUCTION EASEMENT.
 - (3): SEE SPECIAL SHEETS FOR DETAILS OF ISLANDS, MEDIANS, ENTRANCES, SIDEWALK, CURB RAMP & DRAINAGE FLUMES.
 - (4): 6 INCH MEDIAN STRIP SHALL BE PINNED ON CONCRETE SIDEWALK.

PLAN SHEET
SHEET 17 OF 24

DISCLAIMER
 THE PROFESSIONAL WHOSE SIGNATURE AND PERSONAL SEAL APPEAR HEREON ASSUMES RESPONSIBILITY ONLY FOR WHAT APPEARS ON THIS PAGE, AND DISCLAIMS (PURSUANT TO SECTION 327.411 RSMO) SPECIFICATION, ESTIMATES, REPORTS, OR OTHER DOCUMENTS OR INSTRUMENTS NOT SEALED BY THE UNDERSIGNED PROFESSIONAL RELATING TO OR INTENDED TO BE USED FOR ANY PART OR PARTS OF THE PROJECT TO WHICH THIS PAGE REFERS.

SCALE



Riley J. Hoffman
 01/25/2025 10:57:19 PM
 Riley J. Hoffman
 MO PE-2022042958

DATE PREPARED
 1/24/2025

ROUTE 67 STATE MO

DISTRICT SL SHEET NO. 21

COUNTY ST. LOUIS

JOB NO. J6P3623

CONTRACT ID.

PROJECT NO.

BRIDGE NO.

DESCRIPTION

DATE

MISSOURI HIGHWAYS AND TRANSPORTATION COMMISSION

105 WEST CAPITOL JEFFERSON CITY, MO 65102

1-888-ASK-MODOT (1-888-275-6636)



HR GREEN, INC.

520 MARYVILLE CENTRE DRIVE, SUITE 100, ST. LOUIS, MISSOURI 63141

PHONE: (636) 519-0990

CORPORATE LICENSE #2002006608



PLAN SHEET SHEET 18 OF 24

IF A SEAL IS PRESENT ON THIS SHEET IT HAS BEEN ELECTRONICALLY SEALED AND DATED.

PROPERTY N/F
 K & W NURSERY
 PARCEL # 06G640078
 DB 8792 PG 0674
 ADDRESS 5517 N. HIGHWAY 67

PROPERTY N/F
 JAMESTOWN SHOPPING CENTER LLC
 PARCEL # 06F430078
 DB 14287 PG 1381
 ADDRESS 5875 N. HIGHWAY 67

PROPERTY N/F
 BLACKJACK FIRE PROTECTION DISTRICT
 PARCEL # 06G640056
 DB 6529 PG 2046
 ADDRESS 5675 N. HIGHWAY 67

PROPERTY N/F
 BLACKJACK FIRE PROTECTION DISTRICT
 PARCEL # 06G620036
 DB 19474 PG 1166
 ADDRESS 5705 N. HIGHWAY 67

PROPERTY N/F
 ZION UNITED CHURCH OF CHRIST OF NORTH ST. LOUIS COUNTY
 PARCEL # 06G620025
 DB 18397 PG 1442
 ADDRESS 5710 N. HIGHWAY 67

PROPERTY N/F
 HG SIEGFRIED LIMITED PARTNERSHIP
 PARCEL # 06F410047
 DB 12008 PG 1419
 ADDRESS 5750 N. HIGHWAY 67

PROPERTY N/F
 SHALOM CHURCH
 PARCEL # 06G640166
 DB 21318 PG 604
 ADDRESS 5505 N. HIGHWAY 67

BOUNDARY ADJUSTMENT PLAT
 PB 298 PG 91

ADJUSTED
 PARCEL A

LOT 174
 LOT 173
 LOT 172
 LOT 171
 LOT 170
 LOT 169

PROPERTY N/F
 NGAT T. NGUYEN
 PARCEL # 06G620168
 DB 23296 PG 2159
 ADDRESS 5631 TEAK CT.

PROPERTY N/F
 CHARLES E. REECE AND FLOSSIE M. REECE, TRUSTEES OF THE REECE REVOCABLE TRUST
 DATED JUNE 11, 2013
 DB 20547 PG 407

PROPERTY N/F
 KRystal PRATER ETAL
 PARCEL # 06G620180
 DB 25298 PG 1428
 ADDRESS 5671 TEAK CT.

PROPERTY N/F
 PHONG TRAN
 PARCEL # 06G620146
 DB 12595 PG 2617
 ADDRESS 5665 DELCASTLE DR.

PROPERTY N/F
 HOME SFR BORROWER IV LLC
 PARCEL # 06G620663
 DB 22804 PG 2852
 ADDRESS 5478 MISTY CROSSING CT.

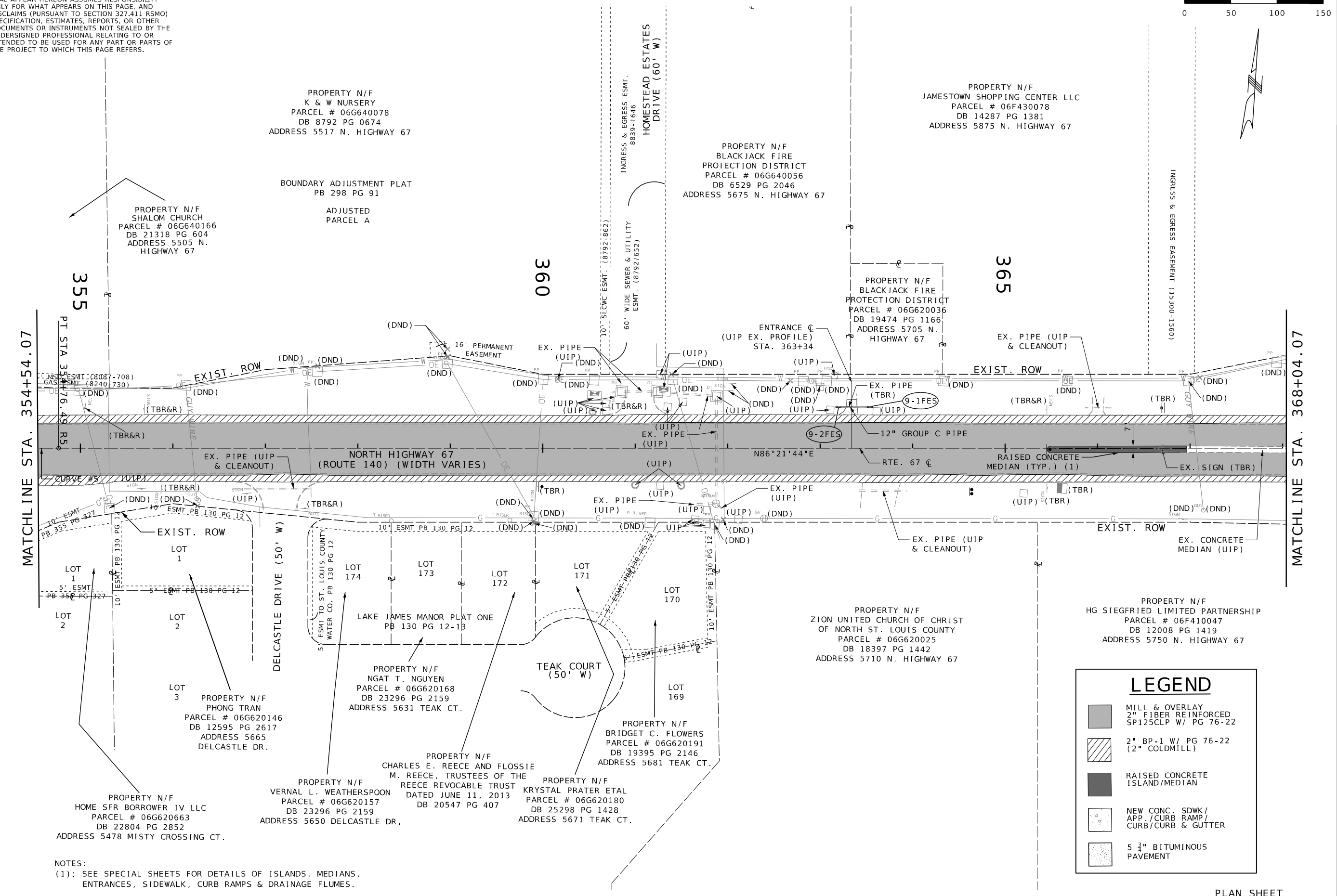
NOTES:
 (1): SEE SPECIAL SHEETS FOR DETAILS OF ISLANDS, MEDIANS, ENTRANCES, SIDEWALK, CURB RAMPS & DRAINAGE FLUMES.

LEGEND

- MILL & OVERLAY
 2" FIBER REINFORCED
 SP125CLP W/ PG 76-22
- 2" BP-1 W/ PG 76-22
 (2" COLDMILL)
- RAISED CONCRETE
 ISLAND/MEDIAN
- NEW CONC. SDWK/
 APP./CURB RAMP/
 CURB/CURB & GUTTER
- 5 3/4" BITUMINOUS
 PAVEMENT

MATCHLINE STA. 354+54.07

MATCHLINE STA. 368+04.07



DISCLAIMER
 THE PROFESSIONAL WHOSE SIGNATURE AND PERSONAL SEAL APPEAR HEREON ASSUMES RESPONSIBILITY ONLY FOR WHAT APPEARS ON THIS PAGE, AND DISCLAIMS (PURSUANT TO SECTION 327.411 RSMO) SPECIFICATION, ESTIMATES, REPORTS, OR OTHER DOCUMENTS OR INSTRUMENTS NOT SEALED BY THE UNDERSIGNED PROFESSIONAL RELATING TO OR INTENDED TO BE USED FOR ANY PART OR PARTS OF THE PROJECT TO WHICH THIS PAGE REFERS.

SCALE
 0 50 100 150



Riley J. Hoffman
 01/25/2025 10:57:35 PM
 Riley J. Hoffman
 MO PE-2022042958

DATE PREPARED
 1/24/2025

ROUTE STATE
 67 MO

DISTRICT SHEET NO.
 SL 22

COUNTY
 ST. LOUIS

JOB NO.
 J6P3623

CONTRACT ID.

PROJECT NO.

BRIDGE NO.

DESCRIPTION

DATE

MISSOURI HIGHWAYS AND TRANSPORTATION COMMISSION

105 WEST CAPITOL JEFFERSON CITY, MO 65102

1-888-ASK-MODOT (1-888-275-6636)

MoDOT

HR GREEN, INC.

520 MARYVILLE CENTRE DRIVE, SUITE 100, ST. LOUIS, MISSOURI 63141

PHONE: (636) 519-0990 CORPORATE LICENSE #2002006608

HRGreen

PROPERTY N/F
 JAMESTOWN SHOPPING CENTER LLC
 PARCEL # 06F430078
 DB 14287 PG 1381
 ADDRESS 5875 N. HIGHWAY 67

PROPERTY N/F
 GARY DAVID & NANCY LOUISE
 RUEYER TRUSTEES
 PARCEL # 06F440220
 DB 22293 PG 670
 ADDRESS 14935 OLD JAMESTOWN RD.

OLD JAMESTOWN RD. C
 CURVE #1
 PI 6+14.63
 PC 5+05.81
 PT 7+19.42
 Δ 25°37'59" (RT)
 D 12°0'0"
 L 214.00' (CHORD)
 T 108.82'
 R 478.34'

PROPERTY N/F
 GARY DAVID & NANCY LOUISE
 RUEYER TRUSTEES
 PARCEL # 06F430045
 DB 22293 PG 667
 ADDRESS 5905 N. HIGHWAY 67

PROPERTY N/F
 GARY DAVID & NANCY LOUISE
 RUEYER TRUSTEES
 PARCEL # 06F440231
 DB 22293 PG 664
 ADDRESS 5955 N. HIGHWAY 67

PROPERTY N/F
 ERIC KLAUS HORSTMANN
 PARCEL # 06F440176
 DB 25152 PG 2896
 ADDRESS 6045 N. HIGHWAY 67

PROPERTY N/F
 LACLEDE GAS COMPANY
 PARCEL # 06F410081
 DB 4129 PG 0601
 5855 N. HIGHWAY 67

PROPERTY N/F
 NICOLE D. & CHARLES R. JENKINS
 PARCEL # 06F440312
 DB 24728 PG 4367
 ADDRESS 14940 OLD JAMESTOWN RD.

PROPERTY N/F
 HG SIEGFRIED LIMITED PARTNERSHIP
 PARCEL # 06F410058
 DB 19185 PG 1817
 ADDRESS 5800 N. HIGHWAY 67

PROPERTY N/F
 HG SIEGFRIED LIMITED PARTNERSHIP
 PARCEL # 06F410168
 DB 12008 PG 1419
 ADDRESS 5850N. HIGHWAY 67

PROPERTY N/F
 ST. LOUIS COUNTY PORT AUTHORITY
 PARCEL # 06F140261
 DB 10097 PG 0877
 ADDRESS 101 JAMESTOWN MALL

OLD JAMESTOWN RD. C
 CURVE #2
 PI 14+08.14
 PC 12+66.22
 PT 15+44.47
 Δ 27°49'29" (LT)
 D 10°0'0"
 L 278.25' (ARC)
 T 141.92'
 R 572.96'

LEGEND

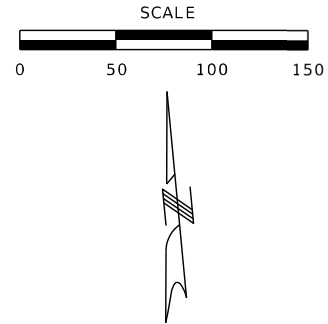
- MILL & OVERLAY
2" FIBER REINFORCED
SP125CLP W/ PG 76-22
- 2" BP-1 W/ PG 76-22
(2" COLDMILL)
- RAISED CONCRETE
ISLAND/MEDIAN
- NEW CONC. SDWK/
APP./CURB RAMP/
CURB/CURB & GUTTER
- FULL DEPTH CONCRETE
PAVEMENT
- PARTIAL DEPTH CONCRETE
PAVEMENT REPAIR

NOTES:
 (1): SEE SPECIAL SHEETS FOR DETAILS OF ISLANDS, MEDIANS, ENTRANCES, SIDEWALK, CURB RAMPS & DRAINAGE FLUMES.
 (2): REGRADE DITCH TO PROMOTE POSITIVE DRAINAGE.
 (3): ALL SIDES OF FULL DEPTH PAVEMENT SHALL HAVE A SAW CUT.

MATCHLINE STA. 368+04.07

MATCHLINE STA. 381+55.03

DISCLAIMER
 THE PROFESSIONAL WHOSE SIGNATURE AND PERSONAL SEAL APPEAR HEREON ASSUMES RESPONSIBILITY ONLY FOR WHAT APPEARS ON THIS PAGE, AND DISCLAIMS (PURSUANT TO SECTION 327.411 RSMO) SPECIFICATION, ESTIMATES, REPORTS, OR OTHER DOCUMENTS OR INSTRUMENTS NOT SEALED BY THE UNDERSIGNED PROFESSIONAL RELATING TO OR INTENDED TO BE USED FOR ANY PART OR PARTS OF THE PROJECT TO WHICH THIS PAGE REFERS.



Riley J. Hoffman
 01/25/2025 10:57:52 PM
 Riley J. Hoffman
 MO PE-2022042958

DATE PREPARED
1/24/2025

ROUTE 67	STATE MO
DISTRICT SL	SHEET NO. 23

COUNTY
ST. LOUIS

JOB NO.
J6P3623

CONTRACT ID.

PROJECT NO.

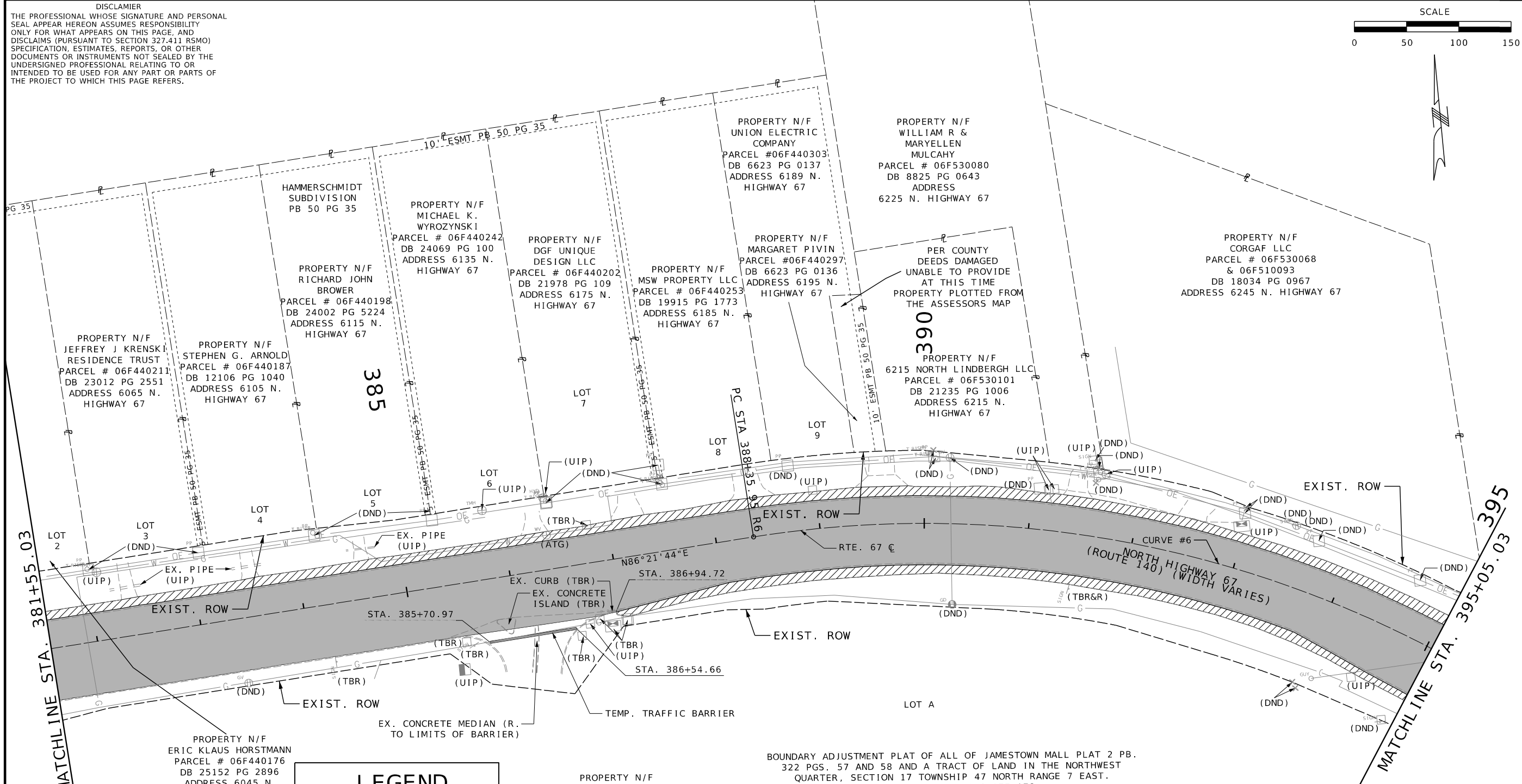
BRIDGE NO.

DATE	DESCRIPTION

MISSOURI HIGHWAYS AND TRANSPORTATION COMMISSION

 105 WEST CAPITOL
 JEFFERSON CITY, MO 65102
 1-888-ASK-MODOT (1-888-275-6636)

HR GREEN, INC.
 520 MARYVILLE CENTRE DRIVE,
 SUITE 100
 ST. LOUIS, MISSOURI 63141
 PHONE: (636) 519-0990
 CORPORATE LICENSE #2002006608



MATCHLINE STA. 381+55.03

MATCHLINE STA. 395+05.03

	MILL & OVERLAY 2" FIBER REINFORCED SP125CLP W/ PG 76-22
	2" BP-1 W/ PG 76-22 (2" COLDMILL)
	RAISED CONCRETE ISLAND/MEDIAN
	NEW CONC. SDWK/ APP. /CURB RAMP/ CURB/CURB & GUTTER

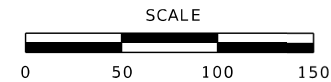
PROPERTY N/F
 ERIC KLAUS HORSTMANN
 PARCEL # 06F440176
 DB 25152 PG 2896
 ADDRESS 6045 N.
 HIGHWAY 67

PROPERTY N/F
 ST. LOUIS COUNTY PORT AUTHORITY
 PARCEL # 06F140261
 DB 10097 PG 0877
 ADDRESS 101 JAMESTOWN MALL

BOUNDARY ADJUSTMENT PLAT OF ALL OF JAMESTOWN MALL PLAT 2 PB.
 322 PGS. 57 AND 58 AND A TRACT OF LAND IN THE NORTHWEST
 QUARTER, SECTION 17 TOWNSHIP 47 NORTH RANGE 7 EAST.
 PLAT BOOK 366 PAGES 177-178

RTE. 67 C
 CURVE #6
 PI 393+05.40
 PC 388+35.95
 PT 397+17.77
 Δ 48°30'0" (RT)
 D 5°30'0"
 L 882.16' (CHORD)
 T 469.45'
 R 1,042.14'

DISCLAIMER
 THE PROFESSIONAL WHOSE SIGNATURE AND PERSONAL SEAL APPEAR HEREON ASSUMES RESPONSIBILITY ONLY FOR WHAT APPEARS ON THIS PAGE, AND DISCLAIMS (PURSUANT TO SECTION 327.411 RSMO) SPECIFICATION, ESTIMATES, REPORTS, OR OTHER DOCUMENTS OR INSTRUMENTS NOT SEALED BY THE UNDERSIGNED PROFESSIONAL RELATING TO OR INTENDED TO BE USED FOR ANY PART OR PARTS OF THE PROJECT TO WHICH THIS PAGE REFERS.



Riley J. Hoffman
 01/25/2025 10:58:11 PM
 Riley J. Hoffman
 MO PE-2022042958

DATE PREPARED
 1/24/2025

ROUTE 67 STATE MO

DISTRICT SL SHEET NO. 24

COUNTY ST. LOUIS

JOB NO. J6P3623

CONTRACT ID.

PROJECT NO.

BRIDGE NO.

DESCRIPTION

DATE

MISSOURI HIGHWAYS AND TRANSPORTATION COMMISSION

105 WEST CAPITOL JEFFERSON CITY, MO 65102

1-888-ASK-MODOT (1-888-275-6636)



HR GREEN, INC.
 520 MARYVILLE CENTRE DRIVE,
 SUITE 100
 ST. LOUIS, MISSOURI 63141
 PHONE: (636) 519-0990
 CORPORATE LICENSE #2002006608



PLAN SHEET SHEET 21 OF 24

IF A SEAL IS PRESENT ON THIS SHEET IT HAS BEEN ELECTRONICALLY SEALED AND DATED.

ROBBINS MILL RD. C
 CURVE #1
 PI 4+00.00
 PC 3+24.98
 PT 4+74.98
 Δ 3°0'0" (LT)
 D 2°0'0"
 L 150.01' (CHORD)
 T 75.02'
 R 2,864.93'

PROPERTY N/F
 LECLAIRE INVESTMENTS INC.
 PARCEL # 06F530112
 DB 16506 PG 1593
 ADDRESS 15015 NEW JAMESTOWN ROAD

PROPERTY N/F
 CORGAF LLC
 PARCEL # 06F530068
 & 06F510093
 DB 18034 PG 0967
 ADDRESS 6245 N. HIGHWAY 67

PROPERTY N/F
 JUDY C RICHEY
 PARCEL # 06F510147
 DB 16174 PG 2201
 (DB 10330 PG 2191)
 ADDRESS 6405 N. HIGHWAY 67

PROPERTY N/F
 CLARENCE B. & SHIRLEY M. ROLWES TRUSTEES
 OF THE CLARENCE B. ROLWES REVOCABLE LIVING TRUST
 DATED NOVEMBER 20, 2000
 PARCEL # 06F510015
 DB 12789 PG 736
 ADDRESS 6425 N. HIGHWAY 67

STRUTMAN SUBDIVISION
 PB 282 PG 26
 PROPERTY N/F
 TERRY F. FARACE
 PARCEL # 06F520102
 DB. 22867 PG. 528
 ADDRESS 6595 N. HIGHWAY 67

RTE. 67 C
 CURVE #7
 PI 408+05.49
 PC 404+34.53
 PT 411+60.36
 Δ 29°2'0" (LT)
 D 4°0'0"
 L 725.98' (CHORD)
 T 370.96'
 R 1,432.68'

PROPERTY N/F
 TERRY F. FARACE
 PARCEL # 06F520102
 DB 22867 PG 528
 ADDRESS 6595 N. HIGHWAY 67

PROPERTY N/F
 LECLAIRE INVESTMENT INC
 PARCEL # 06F520191
 DB 16403 PG 2076
 ADDRESS 6776 ROBBINS MILL RD.

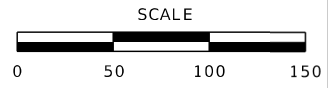
PROPERTY N/F
 ST. LOUIS COUNTY PORT AUTHORITY
 PARCEL # 06F140261
 DB 10097 PG 0877
 ADDRESS 101 JAMESTOWN MALL

LEGEND	
	MILL & OVERLAY 2" FIBER REINFORCED SP125CLP W/ PG 76-22
	2" BP-1 W/ PG 76-22 (2" COLDMILL)
	RAISED CONCRETE ISLAND/MEDIAN
	NEW CONC. SDWK/ APP./CURB RAMP/ CURB/CURB & GUTTER
	5 3/4" BITUMINOUS PAVEMENT

NOTES:
 (1): REGRADE DITCH TO PROMOTE POSITIVE DRAINAGE.

STA. 395+86.00 (HIGHWAY 67) =
 STA. 10+00.00 (ROBBINS MILL RD.)

DISCLAIMER
 THE PROFESSIONAL WHOSE SIGNATURE AND PERSONAL SEAL APPEAR HEREON ASSUMES RESPONSIBILITY ONLY FOR WHAT APPEARS ON THIS PAGE, AND DISCLAIMS (PURSUANT TO SECTION 327.411 RSMO) SPECIFICATION, ESTIMATES, REPORTS, OR OTHER DOCUMENTS OR INSTRUMENTS NOT SEALED BY THE UNDERSIGNED PROFESSIONAL RELATING TO OR INTENDED TO BE USED FOR ANY PART OR PARTS OF THE PROJECT TO WHICH THIS PAGE REFERS.



Riley J. Hoffman
 01/25/2025 10:58:24 PM
 Riley J. Hoffman
 MO PE-2022042958

DATE PREPARED
 1/24/2025

ROUTE STATE
 67 MO

DISTRICT SHEET NO.
 SL 25

COUNTY
 ST. LOUIS

JOB NO.
 J6P3623

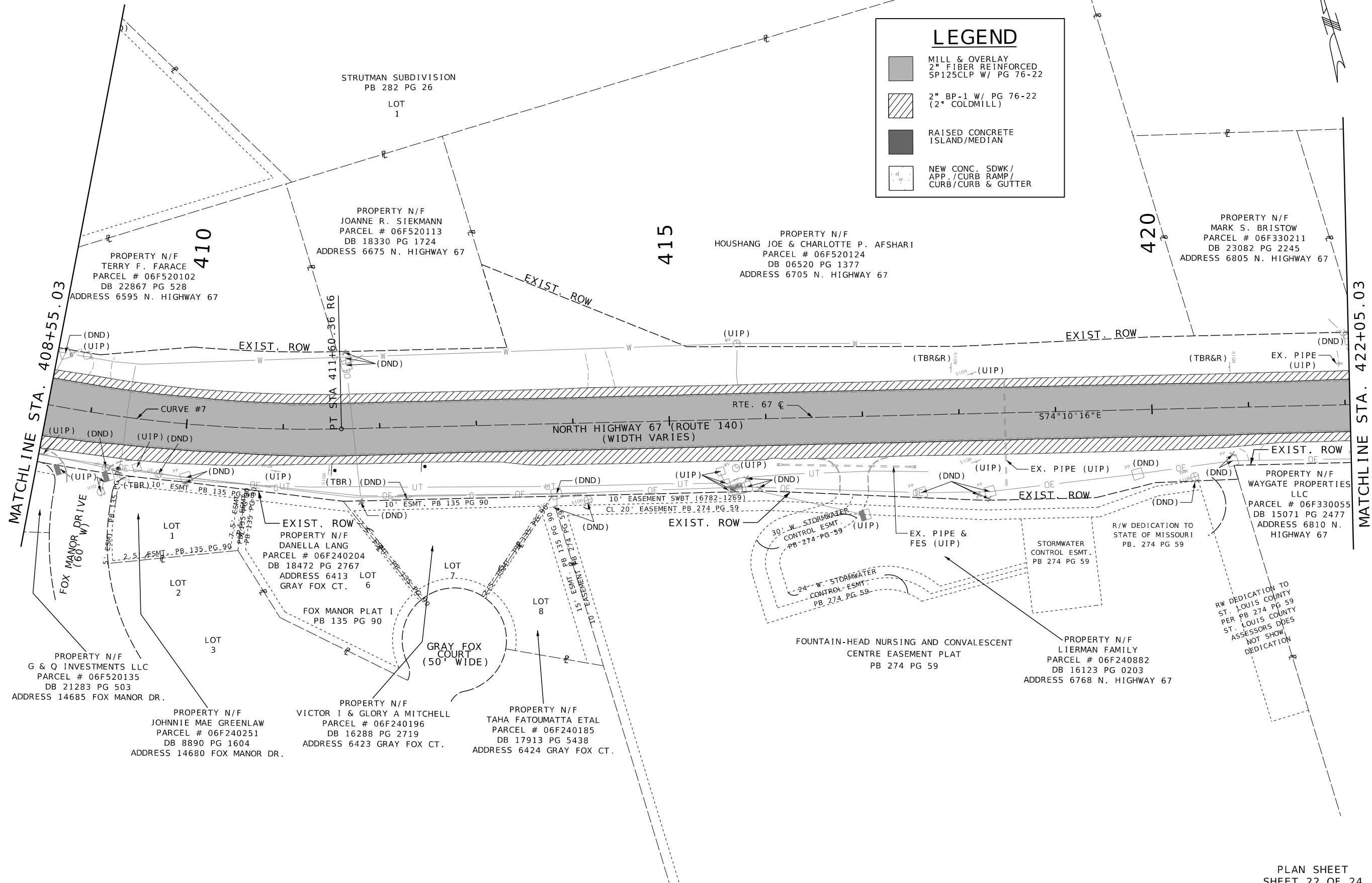
CONTRACT ID.

PROJECT NO.

BRIDGE NO.

LEGEND

- MILL & OVERLAY
 2" FIBER REINFORCED
 SP125CLP W/ PG 76-22
- 2" BP-1 W/ PG 76-22
 (2" COLDMILL)
- RAISED CONCRETE
 ISLAND/MEDIAN
- NEW CONC. SDWK/
 APP./CURB RAMP/
 CURB/CURB & GUTTER



MATCHLINE STA. 408+55.03

MATCHLINE STA. 422+05.03

DATE	DESCRIPTION

MISSOURI HIGHWAYS AND TRANSPORTATION COMMISSION





105 WEST CAPITOL
 JEFFERSON CITY, MO 65102
 1-888-ASK-MODOT (1-888-275-6636)

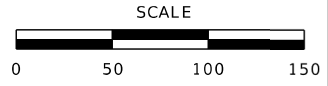
HR GREEN, INC.
 520 MARYVILLE CENTRE DRIVE,
 SUITE 100
 ST. LOUIS, MISSOURI 63141
 PHONE: (636) 519-0990
 CORPORATE LICENSE #2002006608



DISCLAIMER
THE PROFESSIONAL WHOSE SIGNATURE AND PERSONAL SEAL APPEAR HEREON ASSUMES RESPONSIBILITY ONLY FOR WHAT APPEARS ON THIS PAGE, AND DISCLAIMS (PURSUANT TO SECTION 327.411 RSMO) SPECIFICATION, ESTIMATES, REPORTS, OR OTHER DOCUMENTS OR INSTRUMENTS NOT SEALED BY THE UNDERSIGNED PROFESSIONAL RELATING TO OR INTENDED TO BE USED FOR ANY PART OR PARTS OF THE PROJECT TO WHICH THIS PAGE REFERS.

LEGEND

-  MILL & OVERLAY
2" FIBER REINFORCED
SP125CLP W/ PG 76-22
-  2" BP-1 W/ PG 76-22
(2" COLDMILL)
-  RAISED CONCRETE
ISLAND/MEDIAN
-  NEW CONC. SDWK/
APP. / CURB RAMP/
CURB/CURB & GUTTER



Riley J. Hoffman
01/25/2025 10:58:39 PM
Riley J. Hoffman
MO PE-2022042958

DATE PREPARED
1/24/2025

ROUTE STATE
67 MO

DISTRICT SHEET NO.
SL 26

COUNTY
ST. LOUIS

JOB NO.
J6P3623

CONTRACT ID.

PROJECT NO.

BRIDGE NO.

DATE	DESCRIPTION

MISSOURI HIGHWAYS AND TRANSPORTATION
COMMISSION

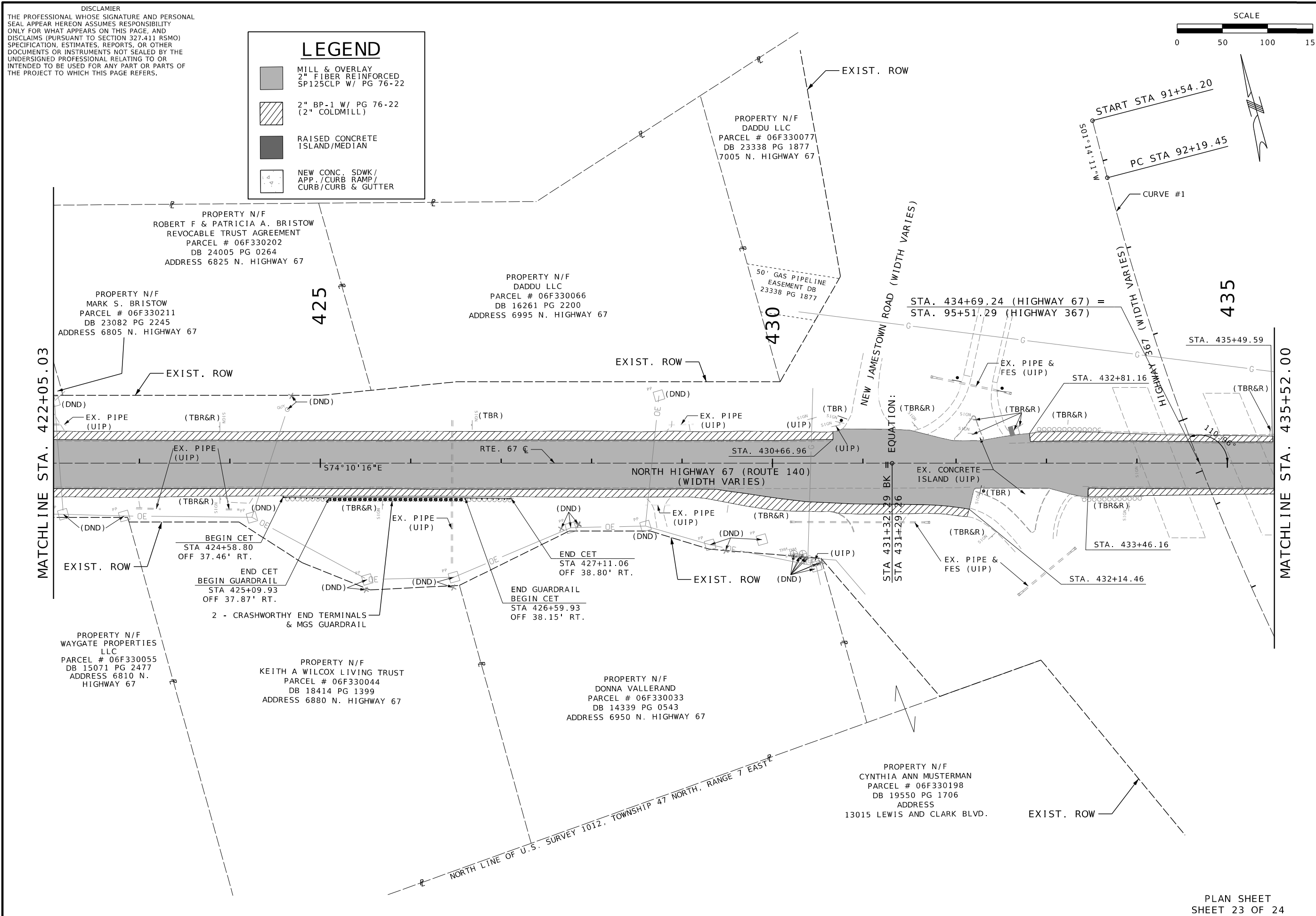


105 WEST CAPITOL
JEFFERSON CITY, MO 65102
1-888-ASK-MODOT (1-888-275-6636)

HR GREEN, INC.
520 MARYVILLE CENTRE DRIVE,
SUITE 100
ST. LOUIS, MISSOURI 63141
PHONE: (636) 519-0990
CORPORATE LICENSE #2002006608

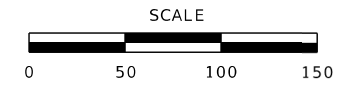


IF A SEAL IS PRESENT ON THIS SHEET IT HAS BEEN ELECTRONICALLY SEALED AND DATED.



PLAN SHEET
SHEET 23 OF 24

DISCLAIMER
 THE PROFESSIONAL WHOSE SIGNATURE AND PERSONAL SEAL APPEAR HEREON ASSUMES RESPONSIBILITY ONLY FOR WHAT APPEARS ON THIS PAGE, AND DISCLAIMS (PURSUANT TO SECTION 327.411 RSMO) SPECIFICATION, ESTIMATES, REPORTS, OR OTHER DOCUMENTS OR INSTRUMENTS NOT SEALED BY THE UNDERSIGNED PROFESSIONAL RELATING TO OR INTENDED TO BE USED FOR ANY PART OR PARTS OF THE PROJECT TO WHICH THIS PAGE REFERS.



Riley J. Hoffman
 01/25/2025 10:58:50 PM
 Riley J. Hoffman
 MO PE-2022042958

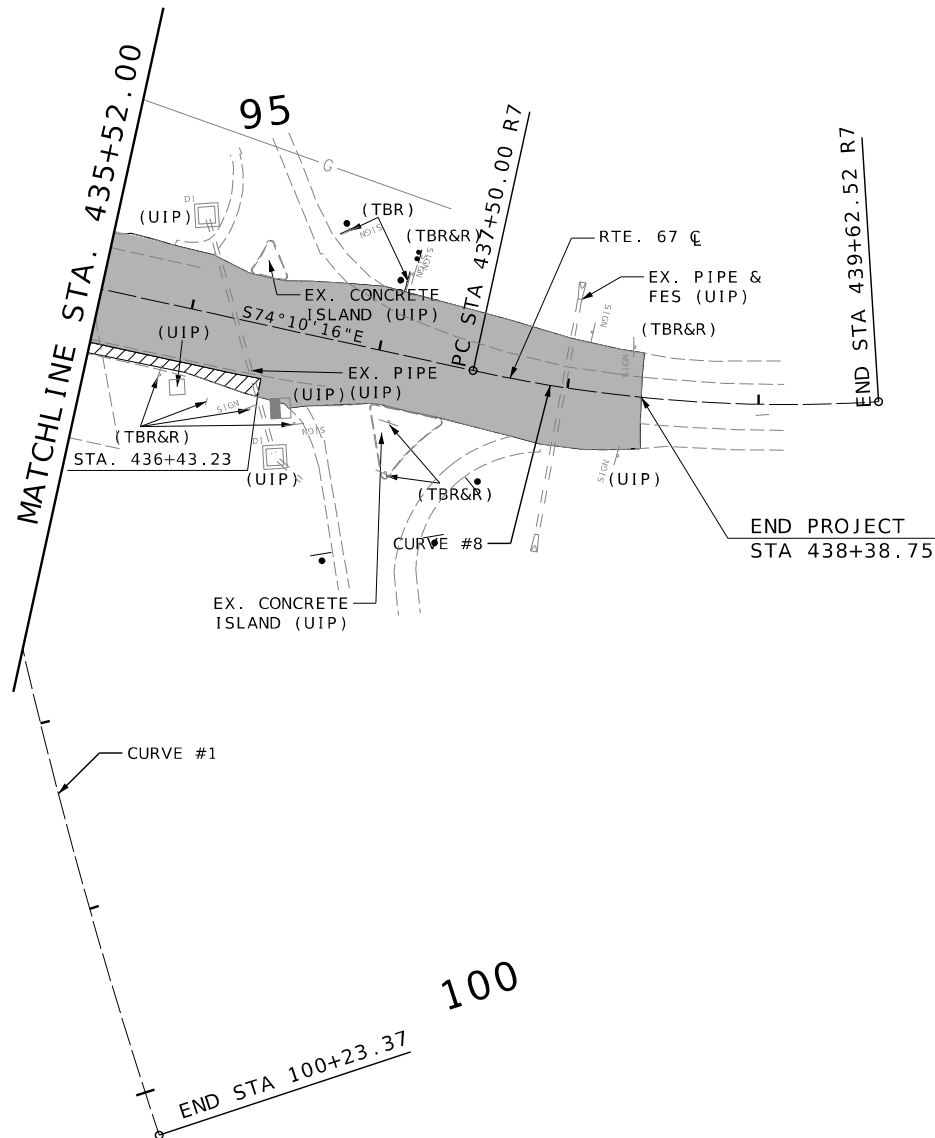
DATE PREPARED
 1/24/2025
 ROUTE 67 STATE MO
 DISTRICT SL SHEET NO. 27
 COUNTY ST. LOUIS
 JOB NO. J6P3623
 CONTRACT ID.

PROJECT NO.
 BRIDGE NO.

LEGEND	
	MILL & OVERLAY 2" FIBER REINFORCED SP125CLP W/ PG 76-22
	2" BP-1 W/ PG 76-22 (2" COLDMILL)
	RAISED CONCRETE ISLAND/MEDIAN
	NEW CONC. SDWK/ APP./CURB RAMP/ CURB/CURB & GUTTER

RTE. 367 ☿
 CURVE #1
 PI 96+24.07
 PC 92+19.45
 PT 100+23.37
 Δ 16°4'42" (LT)
 D 2°0'0"
 L 803.92' (ARC)
 T 404.62'
 R 2,864.79'

RTE. 67 ☿
 CURVE #8
 PI 438+56.95
 PC 437+50.00
 PT 439+62.52
 Δ 15°56'20" (LT)
 D 7°30'0"
 L 212.52' (ARC)
 T 106.95'
 R 763.94'



DATE	DESCRIPTION

MISSOURI HIGHWAYS AND TRANSPORTATION COMMISSION

105 WEST CAPITOL
 JEFFERSON CITY, MO 65102
 1-888-ASK-MODOT (1-888-275-6636)

HR GREEN, INC.
 520 MARYVILLE CENTRE DRIVE,
 SUITE 100
 ST. LOUIS, MISSOURI 63141
 PHONE: (636) 519-0990
 CORPORATE LICENSE #2002006608

PLAN SHEET
 SHEET 24 OF 24

DISCLAIMER
 THE PROFESSIONAL WHOSE SIGNATURE AND PERSONAL SEAL APPEAR HEREON ASSUMES RESPONSIBILITY ONLY FOR WHAT APPEARS ON THIS PAGE, AND DISCLAIMS (PURSUANT TO SECTION 327.411 RSMO) SPECIFICATION, ESTIMATES, REPORTS, OR OTHER DOCUMENTS OR INSTRUMENTS NOT SEALED BY THE UNDERSIGNED PROFESSIONAL RELATING TO OR INTENDED TO BE USED FOR ANY PART OR PARTS OF THE PROJECT TO WHICH THIS PAGE REFERS.

- ① N79°57'40"E, LENGTH = 31.65'
- ② N62°07'47"E, LENGTH = 23.89'
- ③ N56°03'52"E, LENGTH = 42.68'
- ④ N18°58'45"E, LENGTH = 6.39'
- ⑤ N55°13'12"E, LENGTH = 67.38'
- ⑥ N81°47'53"E, LENGTH = 5.73'
- ⑦ N55°14'46"E, LENGTH = 9.11'
- ⑧ S26°44'12"E, LENGTH = 3.53'
- ⑨ N55°11'44"E, LENGTH = 148.59'
- ⑩ N85°24'22"E, LENGTH = 37.99'

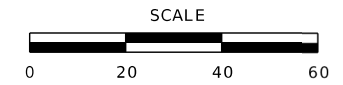
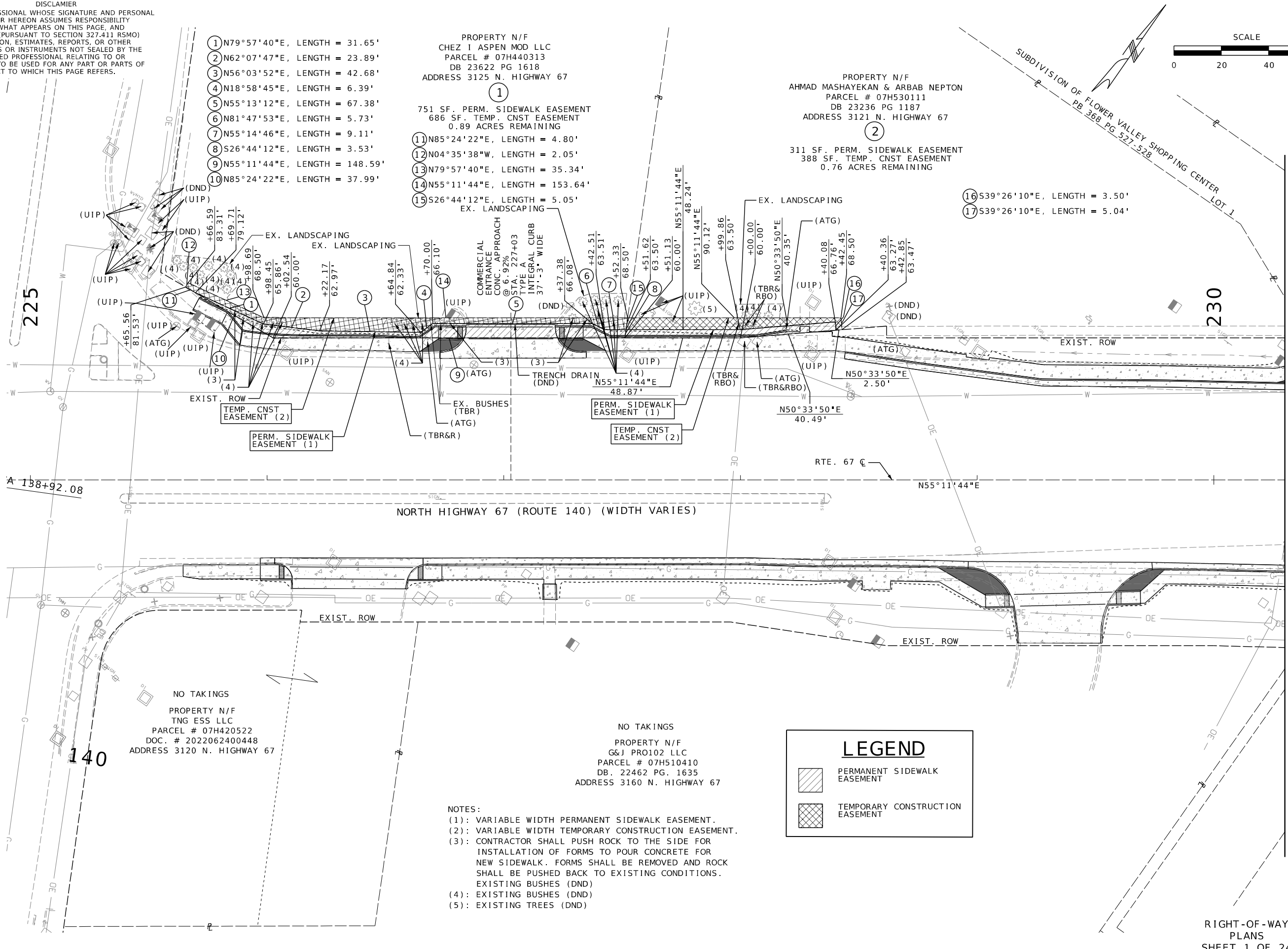
PROPERTY N/F
 CHEZ I ASPEN MOD LLC
 PARCEL # 07H440313
 DB 23622 PG 1618
 ADDRESS 3125 N. HIGHWAY 67

- ⑪ N85°24'22"E, LENGTH = 4.80'
- ⑫ N04°35'38"W, LENGTH = 2.05'
- ⑬ N79°57'40"E, LENGTH = 35.34'
- ⑭ N55°11'44"E, LENGTH = 153.64'
- ⑮ S26°44'12"E, LENGTH = 5.05'

PROPERTY N/F
 AHMAD MASHAYEKAN & ARBAB NEPTON
 PARCEL # 07H530111
 DB 23236 PG 1187
 ADDRESS 3121 N. HIGHWAY 67

311 SF. PERM. SIDEWALK EASEMENT
 388 SF. TEMP. CNST EASEMENT
 0.76 ACRES REMAINING

- ⑯ S39°26'10"E, LENGTH = 3.50'
- ⑰ S39°26'10"E, LENGTH = 5.04'



Riley J. Hoffman
 01/25/2025 11:07:25 PM
 Riley J. Hoffman
 MO PE-2022042958

DATE PREPARED		1/25/2025	
ROUTE	STATE	67	MO
DISTRICT	SHEET NO.	SL	28
COUNTY			
ST. LOUIS			
JOB NO.			
J6P3623			
CONTRACT ID.			
PROJECT NO.			
BRIDGE NO.			

MATCHLINE STA. 230+30.00

NO TAKINGS
 PROPERTY N/F
 TNG ESS LLC
 PARCEL # 07H420522
 DOC. # 2022062400448
 ADDRESS 3120 N. HIGHWAY 67

NO TAKINGS
 PROPERTY N/F
 G&J PRO102 LLC
 PARCEL # 07H510410
 DB. 22462 PG. 1635
 ADDRESS 3160 N. HIGHWAY 67

- NOTES:
- (1): VARIABLE WIDTH PERMANENT SIDEWALK EASEMENT.
 - (2): VARIABLE WIDTH TEMPORARY CONSTRUCTION EASEMENT.
 - (3): CONTRACTOR SHALL PUSH ROCK TO THE SIDE FOR INSTALLATION OF FORMS TO POUR CONCRETE FOR NEW SIDEWALK. FORMS SHALL BE REMOVED AND ROCK SHALL BE PUSHED BACK TO EXISTING CONDITIONS. EXISTING BUSHES (DND)
 - (4): EXISTING BUSHES (DND)
 - (5): EXISTING TREES (DND)

LEGEND

- PERMANENT SIDEWALK EASEMENT
- TEMPORARY CONSTRUCTION EASEMENT

DATE	DESCRIPTION

MISSOURI HIGHWAYS AND TRANSPORTATION COMMISSION

105 WEST CAPITOL
 JEFFERSON CITY, MO 65102
 1-888-ASK-MODOT (1-888-275-6636)

HR GREEN, INC.
 520 MARYVILLE CENTRE DRIVE,
 SUITE 100
 ST. LOUIS, MISSOURI 63141
 PHONE: (636) 519-0990
 CORPORATE LICENSE #2002006608



RIGHT-OF-WAY
 PLANS
 SHEET 1 OF 24

DISCLAIMER
 THE PROFESSIONAL WHOSE SIGNATURE AND PERSONAL SEAL APPEAR HEREON ASSUMES RESPONSIBILITY ONLY FOR WHAT APPEARS ON THIS PAGE, AND DISCLAIMS (PURSUANT TO SECTION 327.411 RSMO) SPECIFICATION, ESTIMATES, REPORTS, OR OTHER DOCUMENTS OR INSTRUMENTS NOT SEALED BY THE UNDERSIGNED PROFESSIONAL RELATING TO OR INTENDED TO BE USED FOR ANY PART OR PARTS OF THE PROJECT TO WHICH THIS PAGE REFERS.

PROPERTY N/F
 AHMAD MASHAYEKAN & ARBAB NEPTON
 PARCEL # 07H530111
 DB 23236 PG 1187
 ADDRESS 3121 N. HIGHWAY 67

②
 SEE SHEET 4
 FOR TAKINGS

NO TAKINGS
 PROPERTY N/F
 WALLIS PETROLEUM LC
 PARCEL # 07H440322
 DOC. # 2022100300298
 ADDRESS 1 FLOWER VALLEY
 SHOPPING CENTER

NO TAKINGS
 PROPERTY N/F
 MCDONALDS USA LLC
 PARCEL # 07H530265
 DB 19426 PG 1182
 ADDRESS 3165 N. HIGHWAY 67

RTE. 67 C
 CURVE #1
 P1 235+28.78
 PC 234+27.10
 PT 236+31.51
 Δ 2°2'0.0" (RT)
 D 1°0'0.0"
 L 203.34' (CHORD)
 T 101.68'
 R 5,729.67'

SCALE
 0 20 40 60



Riley Hoffman
 01/25/2025 11:07:40 PM
 Riley J. Hoffman
 MO PE-2022042958

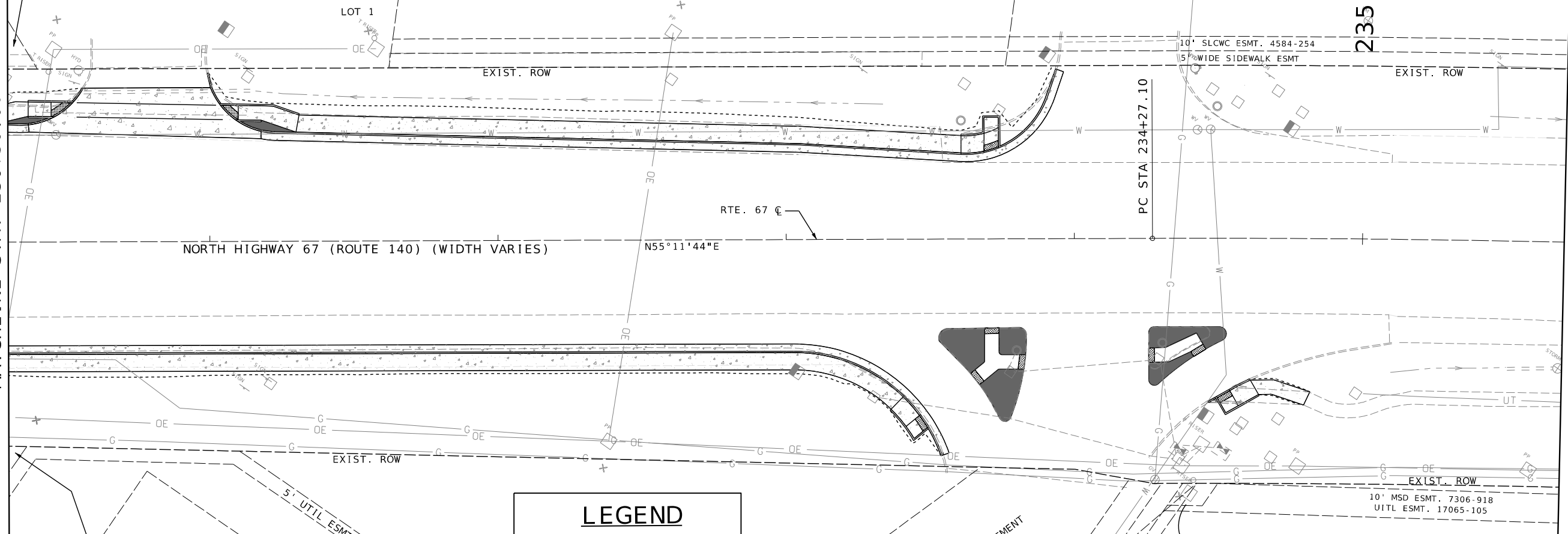
DATE PREPARED
 1/25/2025
 ROUTE 67 STATE MO
 DISTRICT SL SHEET NO. 29

COUNTY
 ST. LOUIS
 JOB NO.
 J6P3623
 CONTRACT ID.

PROJECT NO.
 BRIDGE NO.

MATCHLINE STA. 230+30.00

MATCHLINE STA. 235+70.00



LEGEND

PERMANENT SIDEWALK EASEMENT

TEMPORARY CONSTRUCTION EASEMENT

NO TAKINGS
 PROPERTY N/F
 G&J PRO102 LLC
 PARCEL # 07H510410
 DB. 22462 PG. 1635
 ADDRESS 3160
 N. HIGHWAY 67

NO TAKINGS
 PROPERTY N/F
 CLUB CAR WASH
 FLORISSANT LLC
 PARCEL # 07H510454
 DB 24862 PG 3730
 ADDRESS 3170 N.
 HIGHWAY 67

NO TAKINGS
 PROPERTY N/F
 FAVS HWY 67 LLC
 PARCEL # 07H510465
 DB 24166 PG 3842
 ADDRESS 3180 N. HIGHWAY 67

NO TAKINGS
 PROPERTY N/F
 HALLE PROPERTIES, L.L.C.
 PARCEL # 07H530276
 DB 24416 PG 3138
 ADDRESS 3200 N. HIGHWAY 67

THE RESUBDIVISION OF LOT 1A
 OF THE RESUBDIVISION OF LOT 1
 OF LOWES SUBDIVISION
 PB 369 PG 54

THE RESUBDIVISION OF LOT 1A
 OF THE RESUBDIVISION OF LOT 1
 OF LOWES SUBDIVISION
 PB 369 PG 54

DATE	DESCRIPTION

MISSOURI HIGHWAYS AND TRANSPORTATION COMMISSION

105 WEST CAPITOL
 JEFFERSON CITY, MO 65102
 1-888-ASK-MODOT (1-888-275-6636)

HR GREEN, INC.
 520 MARYVILLE CENTRE DRIVE,
 SUITE 100
 ST. LOUIS, MISSOURI 63141
 PHONE: (636) 519-0990
 CORPORATE LICENSE #2002006608

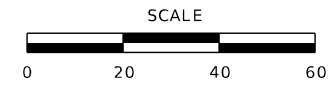


RIGHT-OF-WAY
 PLANS
 SHEET 2 OF 24

IF A SEAL IS PRESENT ON THIS SHEET IT HAS BEEN ELECTRONICALLY SEALED AND DATED.

DISCLAIMER
 THE PROFESSIONAL WHOSE SIGNATURE AND PERSONAL SEAL APPEAR HEREON ASSUMES RESPONSIBILITY ONLY FOR WHAT APPEARS ON THIS PAGE, AND DISCLAIMS (PURSUANT TO SECTION 327.411 RSMO) SPECIFICATION, ESTIMATES, REPORTS, OR OTHER DOCUMENTS OR INSTRUMENTS NOT SEALED BY THE UNDERSIGNED PROFESSIONAL RELATING TO OR INTENDED TO BE USED FOR ANY PART OR PARTS OF THE PROJECT TO WHICH THIS PAGE REFERS.

PROPERTY N/F
 FLOWER VALLEY GROUP LLC
 PARCEL # 07H530254
 DB 22610 PG 565
 ADDRESS 3 FLOWER VALLEY SHOPPING CENTER
 NO TAKINGS

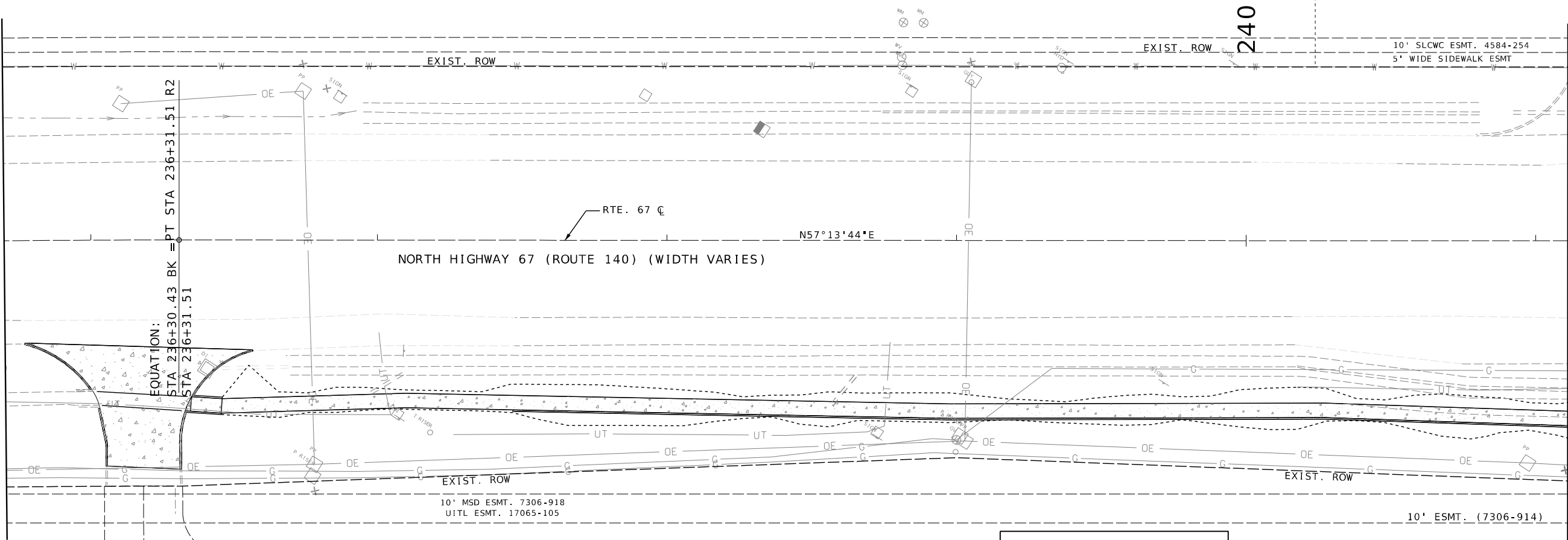


FLOWER VALLEY SHOPPING CENTER
 PB 153 PG 52

PHASE V

MATCHLINE STA. 235+70.00

MATCHLINE STA. 241+11.08 R2



27' WIDE
 INGRESS/EGRESS
 CROSS ACCESS
 EASEMENT
 PB 368 PG 432

PROPERTY N/F
 HALLE PROPERTIES, L.L.C.
 PARCEL # 07H530276
 DB 24416 PG 3138
 ADDRESS 3200 N. HIGHWAY 67
 NO TAKINGS

27' WIDE INGRESS/EGRESS CROSS
 ACCESS EASEMENT PB 368 PG 432

SUBDIVISION OF 3200 LINDBERGH BLVD.
 PB 368 PG 432

NO TAKINGS
 PROPERTY N/F
 3200 N HIGHWAY 67 LLC
 PARCEL # 07H530287
 DB 23460 PG 1963
 ADDRESS 3240 N. HIGHWAY 67

LOT B

LEGEND

PERMANENT SIDEWALK EASEMENT

TEMPORARY CONSTRUCTION EASEMENT

10' GAS ESMT
 7343-1954
 UTIL ESMT.
 17065-105

RIGHT-OF-WAY
 PLANS
 SHEET 3 OF 24



Riley J. Hoffman
 01/25/2025 11:07:52 PM
 Riley J. Hoffman
 MO PE-2022042958

DATE PREPARED
 1/25/2025

ROUTE STATE
 67 MO

DISTRICT SHEET NO.
 SL 30

COUNTY
 ST. LOUIS

JOB NO.
 J6P3623

CONTRACT ID.

PROJECT NO.

BRIDGE NO.

DATE	DESCRIPTION

MISSOURI HIGHWAYS AND TRANSPORTATION
 COMMISSION

105 WEST CAPITOL
 JEFFERSON CITY, MO 65102
 1-888-ASK-MODOT (1-888-275-6636)

HR GREEN, INC.
 520 MARYVILLE CENTRE DRIVE,
 SUITE 100
 ST. LOUIS, MISSOURI 63141
 PHONE: (636) 519-0990
 CORPORATE LICENSE #2002006608



IF A SEAL IS PRESENT ON THIS SHEET IT HAS BEEN ELECTRONICALLY SEALED AND DATED.

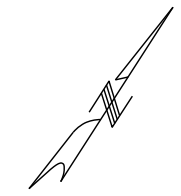
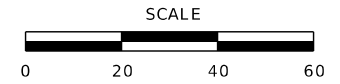
DISCLAIMER
 THE PROFESSIONAL WHOSE SIGNATURE AND PERSONAL SEAL APPEAR HEREON ASSUMES RESPONSIBILITY ONLY FOR WHAT APPEARS ON THIS PAGE, AND DISCLAIMS (PURSUANT TO SECTION 327.411 RSMO) SPECIFICATION, ESTIMATES, REPORTS, OR OTHER DOCUMENTS OR INSTRUMENTS NOT SEALED BY THE UNDERSIGNED PROFESSIONAL RELATING TO OR INTENDED TO BE USED FOR ANY PART OR PARTS OF THE PROJECT TO WHICH THIS PAGE REFERS.

PROPERTY N/F
 FLOWER VALLEY GROUP LLC
 PARCEL # 07H530254
 DB 22610 PG 565
 ADDRESS 3 FLOWER VALLEY
 SHOPPING CENTER
 NO TAKINGS

PROPERTY N/F
 MURPHY P & C MANAGEMENT LLC
 PARCEL # 07H540165
 DOC # 2022102400397
 ADDRESS 3315 N. HIGHWAY 67
 NO TAKINGS

PROPERTY N/F
 3319 N HIGHWAY 67 HOLDINGS LLC
 PARCEL # 07H540154
 DB 23150 PG 2593
 ADDRESS 3319 N. HIGHWAY 67
 NO TAKINGS

PROPERTY N/F
 WALMART REAL ESTATE BUSINESS TRUST
 PARCEL # 07H540176
 DOC. # 2022072100441
 ADDRESS 3390 N. HIGHWAY 67
 NO TAKINGS

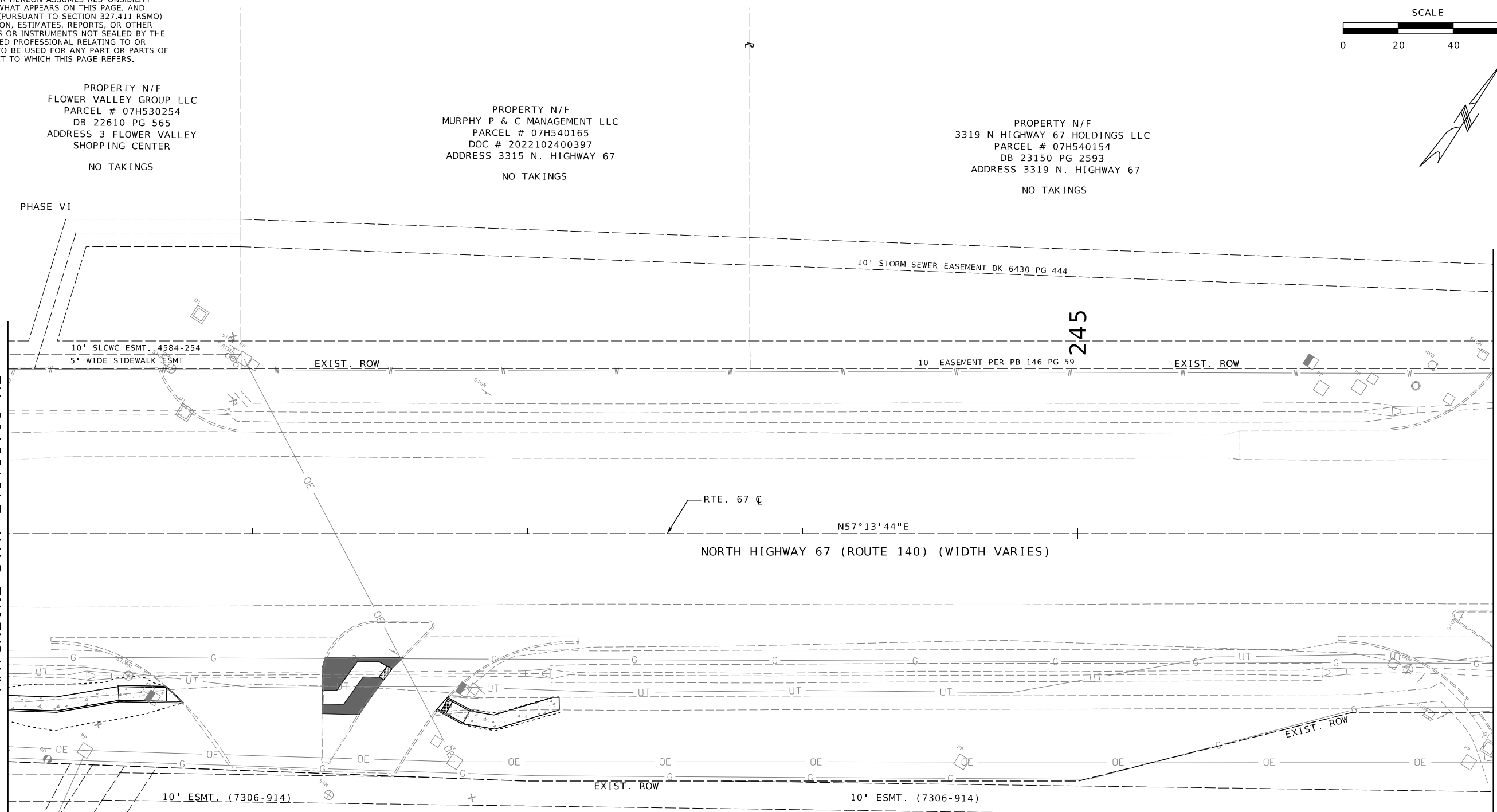


Riley J. Hoffman
 01/25/2025 11:08:18 PM
 Riley J. Hoffman
 MO PE-2022042958

DATE PREPARED	
1/25/2025	
ROUTE	STATE
67	MO
DISTRICT	SHEET NO.
SL	31
COUNTY	
ST. LOUIS	
JOB NO.	
J6P3623	
CONTRACT ID.	
PROJECT NO.	
BRIDGE NO.	

MATCHLINE STA. 241+11.08 R2

MATCHLINE STA. 246+51.08 R2



LEGEND	
	PERMANENT SIDEWALK EASEMENT
	TEMPORARY CONSTRUCTION EASEMENT

APPROXIMATE LOCATION OF
 VARIABLE WIDTH ESMT 7330-785
 UTIL ESMT. 17065-105

RIGHT-OF-WAY
 PLANS
 SHEET 4 OF 24

DATE	DESCRIPTION

MISSOURI HIGHWAYS AND TRANSPORTATION
 COMMISSION

 105 WEST CAPITOL
 JEFFERSON CITY, MO 65102
 1-888-ASK-MODOT (1-888-275-6636)

HR GREEN, INC.
 520 MARYVILLE CENTRE DRIVE,
 SUITE 100
 ST. LOUIS, MISSOURI 63141
 PHONE: (636) 519-0990
 CORPORATE LICENSE #2002006608



IF A SEAL IS PRESENT ON THIS SHEET IT HAS BEEN ELECTRONICALLY SEALED AND DATED.

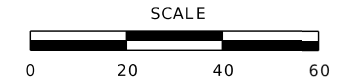
DISCLAIMER
 THE PROFESSIONAL WHOSE SIGNATURE AND PERSONAL SEAL APPEAR HEREON ASSUMES RESPONSIBILITY ONLY FOR WHAT APPEARS ON THIS PAGE, AND DISCLAIMS (PURSUANT TO SECTION 327.411 RSMO) SPECIFICATION, ESTIMATES, REPORTS, OR OTHER DOCUMENTS OR INSTRUMENTS NOT SEALED BY THE UNDERSIGNED PROFESSIONAL RELATING TO OR INTENDED TO BE USED FOR ANY PART OR PARTS OF THE PROJECT TO WHICH THIS PAGE REFERS.

PROPERTY N/F
 PAUL F. & SARAH E. BROYLES
 PARCEL # 06H220442
 DB 17827 PG 342
 ADDRESS 14150 SUNSWEPT PARK CT. ADJUSTED LOT C
 NO TAKINGS

PROPERTY N/F
 3319 N HIGHWAY 67 HOLDINGS LLC
 PARCEL # 07H540154
 DB 23150 PG 2593
 ADDRESS 3319 N. HIGHWAY 67
 NO TAKINGS

SUNSWEPT - LINDBERGH BOUNDARY ADJUSTMENT PLAT
 PB 362 PG 199-200
 ADJUSTED D.E.P. TRACT

PROPERTY N/F
 D E P PROPERTIS LLC
 PARCEL # 06H220433
 DB 16619 PG 801
 ADDRESS 3401 N. HIGHWAY 67
 NO TAKINGS



Riley J. Hoffman
 01/25/2025 11:08:06 PM
 Riley J. Hoffman
 MO PE-2022042958

DATE PREPARED
 1/25/2025

ROUTE 67 STATE MO
 DISTRICT SL SHEET NO. 32

COUNTY
 ST. LOUIS

JOB NO.
 J6P3623

CONTRACT ID.

PROJECT NO.

BRIDGE NO.

DATE	DESCRIPTION

MISSOURI HIGHWAYS AND TRANSPORTATION COMMISSION
 105 WEST CAPITOL JEFFERSON CITY, MO 65102
 1-888-ASK-MODOT (1-888-275-6636)



HR GREEN, INC.
 520 MARYVILLE CENTRE DRIVE, SUITE 100
 ST. LOUIS, MISSOURI 63141
 PHONE: (636) 519-0990
 CORPORATE LICENSE #2002006608



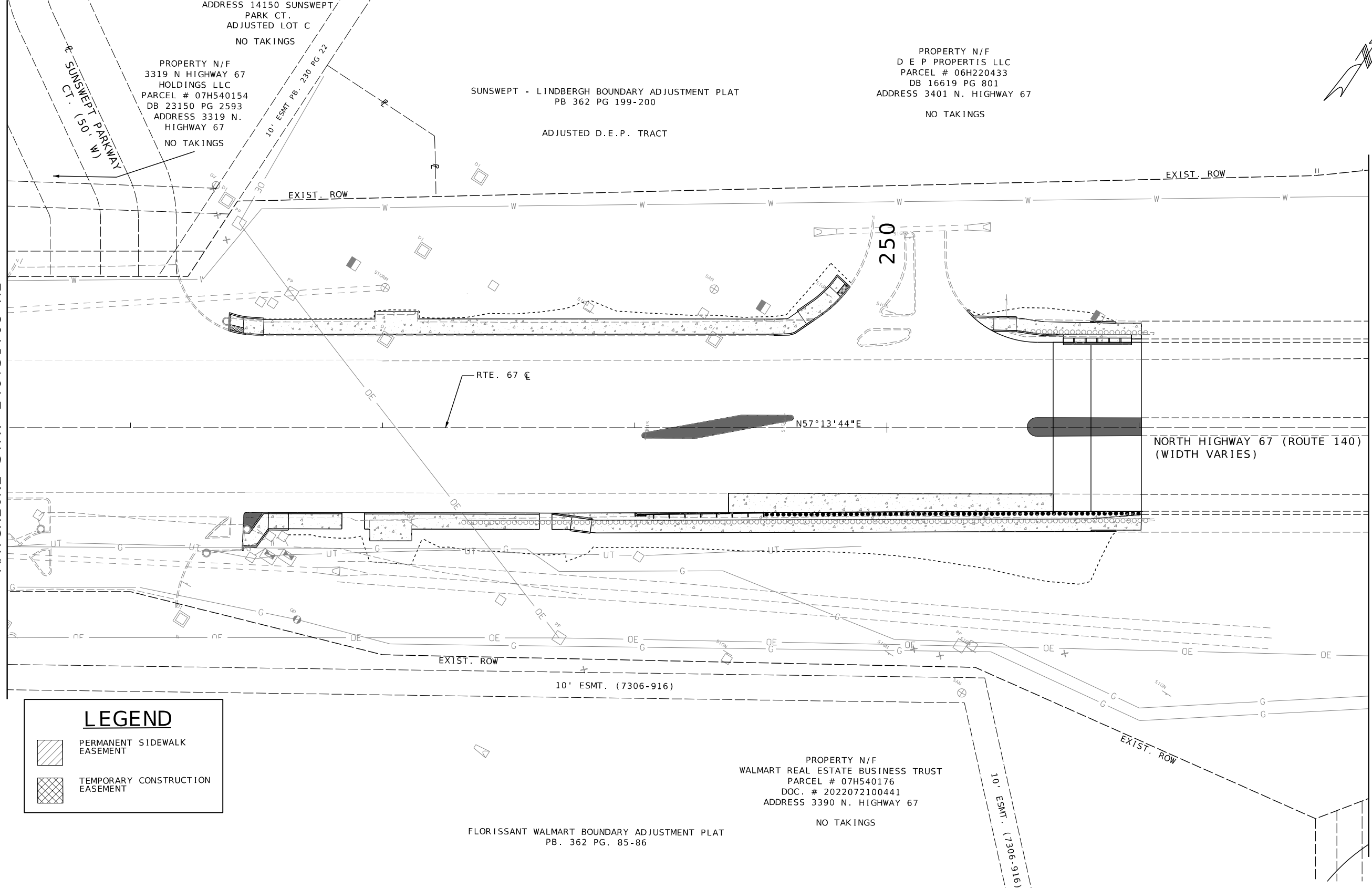
IF A SEAL IS PRESENT ON THIS SHEET IT HAS BEEN ELECTRONICALLY SEALED AND DATED.

MATCHLINE STA. 246+51.08 R2

MATCHLINE STA. 251+91.08 R2

LEGEND

- PERMANENT SIDEWALK EASEMENT
- TEMPORARY CONSTRUCTION EASEMENT



FLORISSANT WALMART BOUNDARY ADJUSTMENT PLAT
 PB. 362 PG. 85-86

PROPERTY N/F
 WALMART REAL ESTATE BUSINESS TRUST
 PARCEL # 07H540176
 DOC. # 2022072100441
 ADDRESS 3390 N. HIGHWAY 67
 NO TAKINGS

RIGHT-OF-WAY PLANS
 SHEET 5 OF 24

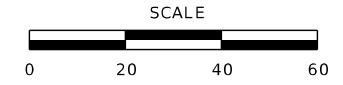
DISCLAIMER
 THE PROFESSIONAL WHOSE SIGNATURE AND PERSONAL SEAL APPEAR HEREON ASSUMES RESPONSIBILITY ONLY FOR WHAT APPEARS ON THIS PAGE, AND DISCLAIMS (PURSUANT TO SECTION 327.411 RSMO) SPECIFICATION, ESTIMATES, REPORTS, OR OTHER DOCUMENTS OR INSTRUMENTS NOT SEALED BY THE UNDERSIGNED PROFESSIONAL RELATING TO OR INTENDED TO BE USED FOR ANY PART OR PARTS OF THE PROJECT TO WHICH THIS PAGE REFERS.

PROPERTY N/F
 D E P PROPERTIS LLC
 PARCEL # 06H220433
 DB 16619 PG 801
 ADDRESS 3401 N. HIGHWAY 67

NO TAKINGS

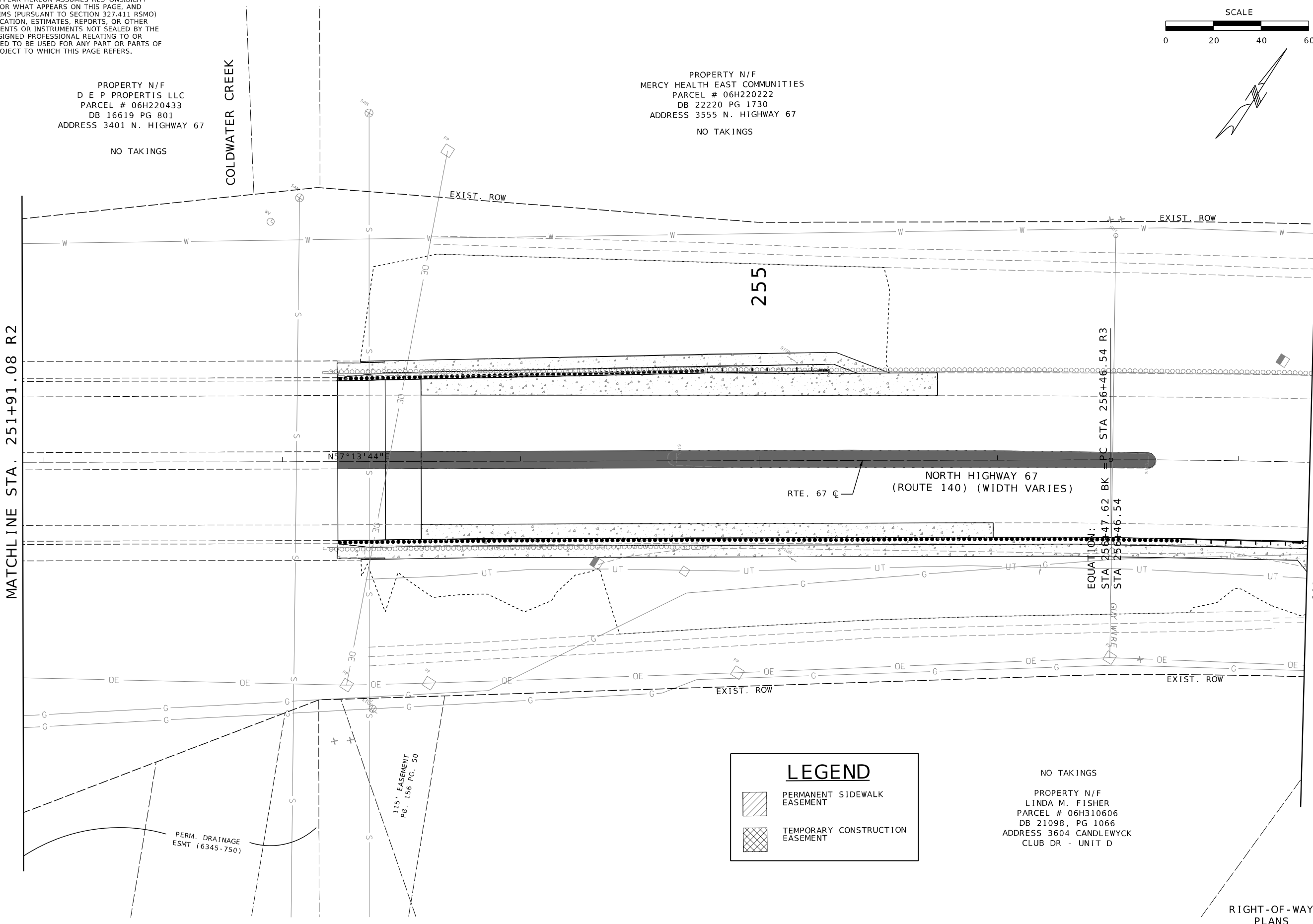
COLDWATER CREEK

PROPERTY N/F
 MERCY HEALTH EAST COMMUNITIES
 PARCEL # 06H220222
 DB 22220 PG 1730
 ADDRESS 3555 N. HIGHWAY 67
 NO TAKINGS



MATCHLINE STA. 251+91.08 R2

MATCHLINE STA. 257+29.99 R3



LEGEND

- PERMANENT SIDEWALK EASEMENT
- TEMPORARY CONSTRUCTION EASEMENT

NO TAKINGS
 PROPERTY N/F
 LINDA M. FISHER
 PARCEL # 06H310606
 DB 21098, PG 1066
 ADDRESS 3604 CANDLEWYCK
 CLUB DR - UNIT D

PERM. DRAINAGE
 ESMT (6345-750)

115' EASEMENT
 PB. 156 PG. 50

RIGHT-OF-WAY
 PLANS
 SHEET 6 OF 24

DATE PREPARED 1/25/2025	
ROUTE 67	STATE MO
DISTRICT SL	SHEET NO. 33
COUNTY ST. LOUIS	
JOB NO. J6P3623	
CONTRACT ID.	
PROJECT NO.	
BRIDGE NO.	

DATE	DESCRIPTION

MISSOURI HIGHWAYS AND TRANSPORTATION
 COMMISSION

105 WEST CAPITOL
 JEFFERSON CITY, MO 65102
 1-888-ASK-MODOT (1-888-275-6636)

HR GREEN, INC.
 520 MARYVILLE CENTRE DRIVE,
 SUITE 100
 ST. LOUIS, MISSOURI 63141
 PHONE: (636) 519-0990
 CORPORATE LICENSE #2002006608





IF A SEAL IS PRESENT ON THIS SHEET IT HAS BEEN ELECTRONICALLY SEALED AND DATED.


DISCLAIMER
 THE PROFESSIONAL WHOSE SIGNATURE AND PERSONAL SEAL APPEAR HEREON ASSUMES RESPONSIBILITY ONLY FOR WHAT APPEARS ON THIS PAGE, AND DISCLAIMS (PURSUANT TO SECTION 327.411 RSMO) SPECIFICATION, ESTIMATES, REPORTS, OR OTHER DOCUMENTS OR INSTRUMENTS NOT SEALED BY THE UNDERSIGNED PROFESSIONAL RELATING TO OR INTENDED TO BE USED FOR ANY PART OR PARTS OF THE PROJECT TO WHICH THIS PAGE REFERS.

PROPERTY N/F
 MERCY HEALTH EAST COMMUNITIES
 PARCEL # 06H220222
 DB 22220 PG 1730
 ADDRESS 3555 N. HIGHWAY 67
 NO TAKINGS

LEGEND

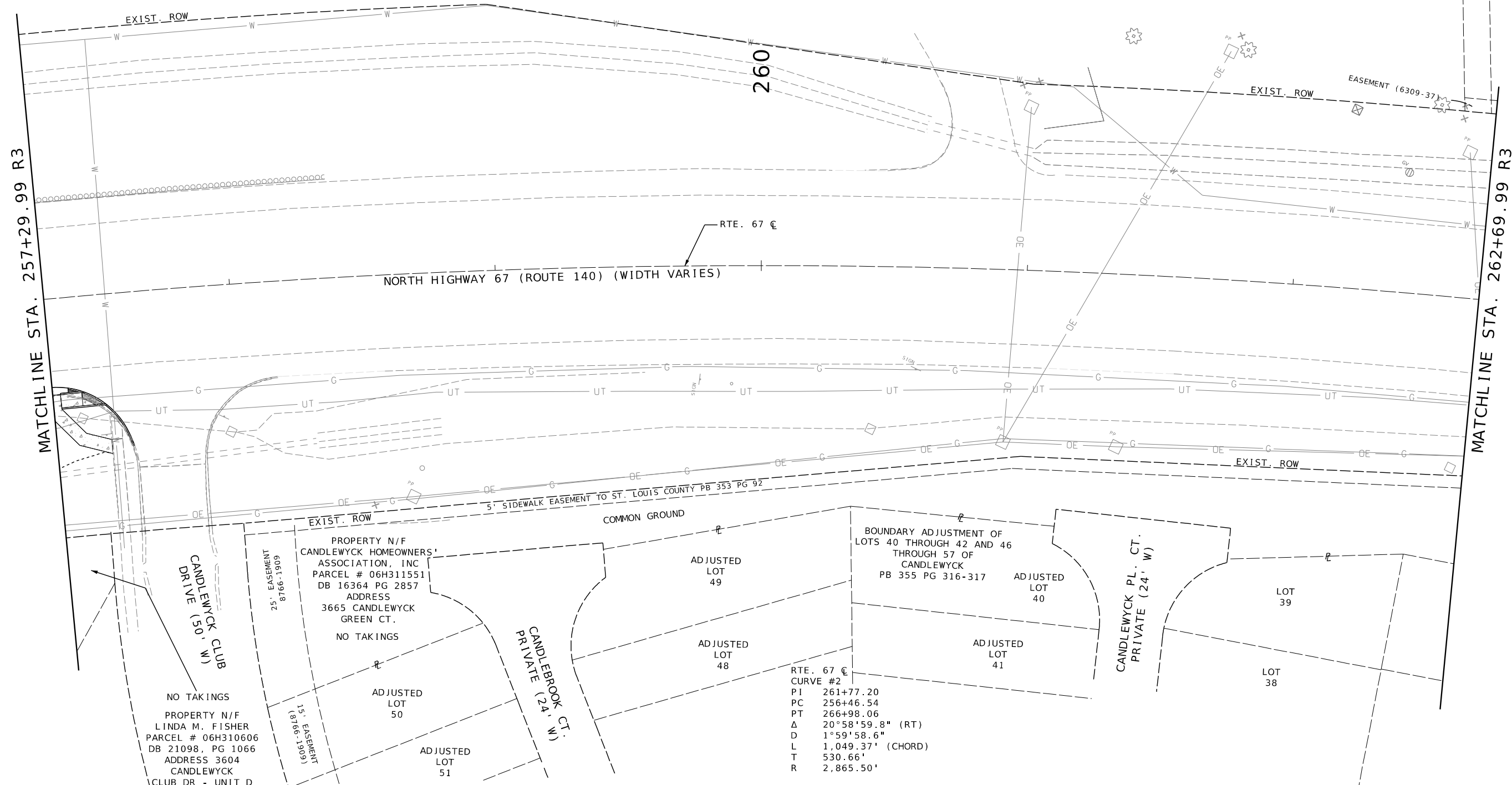
 PERMANENT SIDEWALK EASEMENT

 TEMPORARY CONSTRUCTION EASEMENT


SCALE


10' EGMT. PB 128 PG 12

PROPERTY N/F
 LELAND BROWN ETAL
 PARCEL # 06H310321
 DB 21695 PG 1283
 ADDRESS 14205 MONDOUBLEAU LN.
 NO TAKINGS




RTE. 67 C
 CURVE #2
 PI 261+77.20
 PC 256+46.54
 PT 266+98.06
 Δ 20°58'59.8" (RT)
 D 1°59'58.6"
 L 1,049.37' (CHORD)
 T 530.66'
 R 2,865.50'


 Riley J. Hoffman
 01/25/2025 11:08:29 PM
 Riley J. Hoffman
 MO PE-2022042958

DATE PREPARED
 1/25/2025

ROUTE 67 STATE MO
 DISTRICT SL SHEET NO. 34
 COUNTY ST. LOUIS
 JOB NO. J6P3623
 CONTRACT ID.
 PROJECT NO.
 BRIDGE NO.

DATE	DESCRIPTION

MISSOURI HIGHWAYS AND TRANSPORTATION COMMISSION

 105 WEST CAPITOL
 JEFFERSON CITY, MO 65102
 1-888-ASK-MODOT (1-888-275-6636)

PROPERTY N/F
 LINDA M. FISHER
 PARCEL # 06H310606
 DB 21098, PG 1066
 ADDRESS 3604
 CANDLEWYCK
 CLUB DR - UNIT D
 NO TAKINGS

PROPERTY N/F
 CANDLEWYCK HOMEOWNERS'
 ASSOCIATION, INC
 PARCEL # 06H311551
 DB 16364 PG 2857
 ADDRESS
 3665 CANDLEWYCK
 GREEN CT.
 NO TAKINGS

ADJUSTED LOT 49
 ADJUSTED LOT 48
 ADJUSTED LOT 41
 ADJUSTED LOT 50
 ADJUSTED LOT 51

BOUNDARY ADJUSTMENT OF
 LOTS 40 THROUGH 42 AND 46
 THROUGH 57 OF
 CANDLEWYCK
 PB 355 PG 316-317
 ADJUSTED LOT 40

CANDLEWYCK PL. CT.
 PRIVATE (24' W)

RIGHT-OF-WAY
 PLANS
 SHEET 7 OF 24

HR GREEN, INC.
 520 MARYVILLE CENTRE DRIVE,
 SUITE 100
 ST. LOUIS, MISSOURI 63141
 PHONE: (636) 519-0990
 CORPORATE LICENSE #200206608



IF A SEAL IS PRESENT ON THIS SHEET IT HAS BEEN ELECTRONICALLY SEALED AND DATED.

DISCLAIMER
 THE PROFESSIONAL WHOSE SIGNATURE AND PERSONAL SEAL APPEAR HEREON ASSUMES RESPONSIBILITY ONLY FOR WHAT APPEARS ON THIS PAGE, AND DISCLAIMS (PURSUANT TO SECTION 327.411 RSMO) SPECIFICATION, ESTIMATES, REPORTS, OR OTHER DOCUMENTS OR INSTRUMENTS NOT SEALED BY THE UNDERSIGNED PROFESSIONAL RELATING TO OR INTENDED TO BE USED FOR ANY PART OR PARTS OF THE PROJECT TO WHICH THIS PAGE REFERS.

PROPERTY N/F
 LELAND BROWN ETAL
 PARCEL # 06H310321
 DB 21695 PG 1283
 ADDRESS 14205 MONDOUBLEAU LN.
 NO TAKINGS

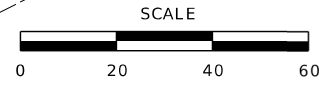
LOT 117

MONDOUBLEAU LANE (60' W)

LEGEND

PERMANENT SIDEWALK EASEMENT

TEMPORARY CONSTRUCTION EASEMENT



Riley J. Hoffman
 01/25/2025 11:08:49 PM
 Riley J. Hoffman
 MO PE-2022042958

DATE PREPARED
 1/25/2025

ROUTE STATE
 67 MO

DISTRICT SHEET NO.
 SL 35

COUNTY
 ST. LOUIS

JOB NO.
 J6P3623

CONTRACT ID.

PROJECT NO.

BRIDGE NO.

DATE	DESCRIPTION

MISSOURI HIGHWAYS AND TRANSPORTATION COMMISSION

105 WEST CAPITOL
 JEFFERSON CITY, MO 65102
 1-888-ASK-MODOT (1-888-275-6636)

HR GREEN, INC.
 520 MARYVILLE CENTRE DRIVE,
 SUITE 100
 ST. LOUIS, MISSOURI 63141
 PHONE: (636) 519-0990
 CORPORATE LICENSE #2002006608



RIGHT-OF-WAY PLANS
 SHEET 8 OF 24

MATCHLINE STA. 262+69.99 R3

MATCHLINE STA. 268+12.14 R4

265

EQUATION:
 STA 266+95.91 BK = PT STA 266+98.06 R4
 STA 266+98.06

COMMON GROUND

COMMON GROUND

LOT 27
 CANDLEWYCK A SUBDIVISION
 OF LOT 1 OF
 SPRING CREEK PLAT 20
 PB 353 PG 92

VILLA GREEN CT.
 PRIVATE (24' W)

LOT 26

LOT 17

LOT 25

LOT 18

CANDLEWYCK GREEN CT.
 PRIVATE (24' W)

LOT 16A

BOUNDARY ADJUSTMENT PLAT OF
 LOTS 15 AND 16 OF CANDLEWYCK
 PB 354 PG 591

LOT 15A

PROPERTY N/F
 MICHAEL D. ZIMMERMAN,
 TRUSTEE OF THE
 MICHAEL D. ZIMMERMAN
 LIVING TRUST,
 DATED DECEMBER 17, 2019
 DB 23841 PG 571
 NO TAKINGS

IF A SEAL IS PRESENT ON THIS SHEET IT HAS BEEN ELECTRONICALLY SEALED AND DATED.

DISCLAIMER
THE PROFESSIONAL WHOSE SIGNATURE AND PERSONAL SEAL APPEAR HEREON ASSUMES RESPONSIBILITY ONLY FOR WHAT APPEARS ON THIS PAGE, AND DISCLAIMS (PURSUANT TO SECTION 327.411 RSMO) SPECIFICATION, ESTIMATES, REPORTS, OR OTHER DOCUMENTS OR INSTRUMENTS NOT SEALED BY THE UNDERSIGNED PROFESSIONAL RELATING TO OR INTENDED TO BE USED FOR ANY PART OR PARTS OF THE PROJECT TO WHICH THIS PAGE REFERS.

PROPERTY N/F
PARC ARGONNE PLAT 1 TRUSTEES
PARCEL # 06H31099 NO TAKINGS
DB 06382 PG 0654
ADDRESS 3807 COMBRAILLE CT.

- 1 STA. +86.97, OFFSET -61.33'
- 2 N08°07'23"W, LENGTH = 2.79'
- 3 STA. +87.15, OFFSET -64.12'
- 4 N82°02'12"E, LENGTH = 8.13'
- 5 STA. +95.26, OFFSET -63.58'
- 6 S13°05'47"E, LENGTH = 3.10'
- 7 STA. +95.33, OFSET -60.48'
- 8 N84°02'33"E, LENGTH = 8.40'
- 9 N84°02'33"E, LENGTH = 2.50'

DETENTION EASEMENT
PROPERTY N/F
ASHBURY CROSSING
HOMEOWNERS ASSOCIATION
PARCEL # 06H311605
DB 17198 PG 3079
ADDRESS 14201 ASHBURY
MEADOWS DR.

142 SF. PERM. SIDEWALK EASEMENT
216 SF. TEMP. CNST EASEMENT
0.58 ACRES REMAINING

PERM. SIDEWALK EASEMENT (1)

COMMON GROUND

LOT 34
ASHBURY CROSSING
PB 354 PG 512

PERM. SIDEWALK EASEMENT (1)

TEMP. CNST EASEMENT (2)

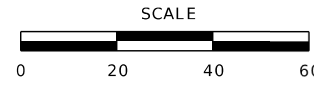
SEE SHEET 37 FOR TAKINGS

10' ENTRANCE MONUMENT EASEMENT
PB 354 PG 512

RESIDENTIAL ENTRANCE CONC. APPROACH @ 4.28% STA. 273+16 TYPE A INTEGRAL CURB 29'-4" WIDE

MATCHLINE STA. 268+12.14 R4

MATCHLINE STA. 273+52.14 R4



Riley J. Hoffman
01/25/2025 11:09:10 PM
Riley J. Hoffman
MO PE-2022042958

DATE PREPARED
1/25/2025

ROUTE 67 STATE MO
DISTRICT SL SHEET NO. 36

COUNTY ST. LOUIS

JOB NO. J6P3623

CONTRACT ID.

PROJECT NO.

BRIDGE NO.

DESCRIPTION

DATE

MISSOURI HIGHWAYS AND TRANSPORTATION COMMISSION

MoDOT

105 WEST CAPITOL JEFFERSON CITY, MO 65102

1-888-ASK-MODOT (1-888-275-6636)

HR GREEN, INC.

520 MARYVILLE CENTRE DRIVE, SUITE 100 ST. LOUIS, MISSOURI 63141

PHONE: (636) 519-0990 CORPORATE LICENSE #200206608

HRGreen

RIGHT-OF-WAY PLANS

SHEET 9 OF 24

IF A SEAL IS PRESENT ON THIS SHEET IT HAS BEEN ELECTRONICALLY SEALED AND DATED.

- NOTES:
- (1): VARIABLE WIDTH PERMANENT SIDEWALK EASEMENT.
 - (2): VARIABLE WIDTH TEMPORARY CONSTRUCTION EASEMENT.
 - (3): EXISTING TREES (DND)

LEGEND

- PERMANENT SIDEWALK EASEMENT
- TEMPORARY CONSTRUCTION EASEMENT

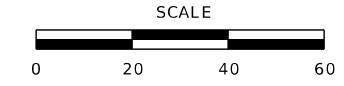
PROPERTY N/F
NEXIS PROPERTIES, LLC
PARCEL # 06H320506
DB 24872 PG 353
ADDRESS 3875 GALAXIE DR.
NO TAKINGS

PROPERTY N/F
YOLANDA D. WARDY
PARCEL # 06H320515
DB 16724 PG 1802
3885 GALAXIE DR.
NO TAKINGS

LOT 79
SUNLAND HILLS PLAT 3
PB 104 PG 87

PROPERTY N/F
ROSALIND D. MCCOY
PARCEL # 06H320616
DB 24504 PG 3335
ADDRESS 17175 SUNLAND DR.
NO TAKINGS

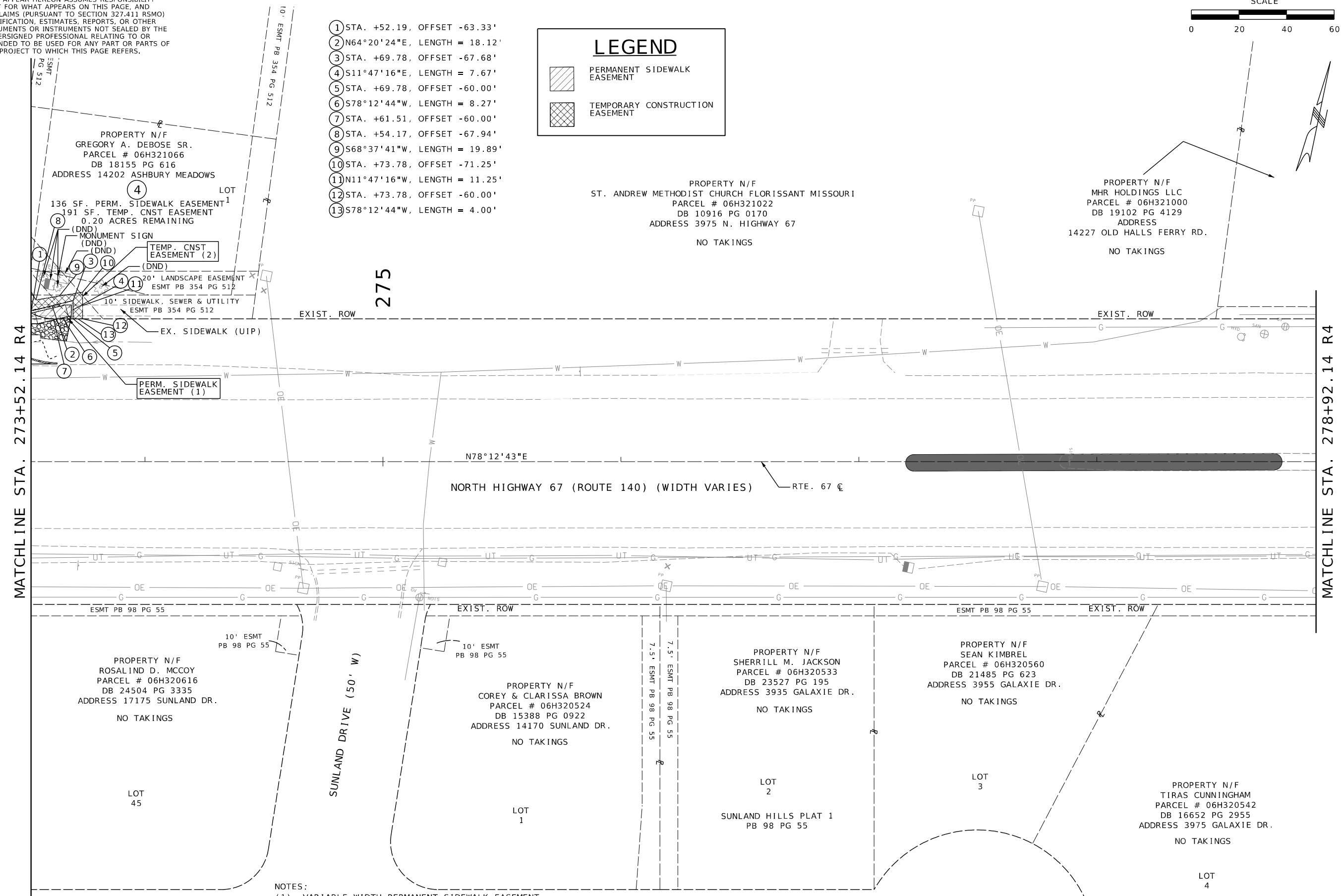
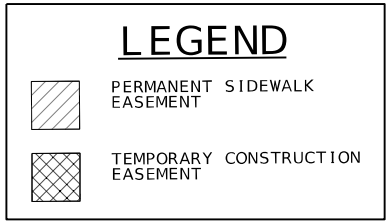
DISCLAIMER
THE PROFESSIONAL WHOSE SIGNATURE AND PERSONAL SEAL APPEAR HEREON ASSUMES RESPONSIBILITY ONLY FOR WHAT APPEARS ON THIS PAGE, AND DISCLAIMS (PURSUANT TO SECTION 327.411 RSMO) SPECIFICATION, ESTIMATES, REPORTS, OR OTHER DOCUMENTS OR INSTRUMENTS NOT SEALED BY THE UNDERSIGNED PROFESSIONAL RELATING TO OR INTENDED TO BE USED FOR ANY PART OR PARTS OF THE PROJECT TO WHICH THIS PAGE REFERS.



Riley J. Hoffman
01/25/2025 11:09:29 PM
Riley J. Hoffman
MO PE-2022042958

DATE PREPARED
1/25/2025
ROUTE 67 STATE MO
DISTRICT SL SHEET NO. 37
COUNTY ST. LOUIS
JOB NO. J6P3623
CONTRACT ID.
PROJECT NO.
BRIDGE NO.

- 1 STA. +52.19, OFFSET -63.33'
- 2 N64°20'24"E, LENGTH = 18.12'
- 3 STA. +69.78, OFFSET -67.68'
- 4 S11°47'16"E, LENGTH = 7.67'
- 5 STA. +69.78, OFFSET -60.00'
- 6 S78°12'44"W, LENGTH = 8.27'
- 7 STA. +61.51, OFFSET -60.00'
- 8 STA. +54.17, OFFSET -67.94'
- 9 S68°37'41"W, LENGTH = 19.89'
- 10 STA. +73.78, OFFSET -71.25'
- 11 N11°47'16"W, LENGTH = 11.25'
- 12 STA. +73.78, OFFSET -60.00'
- 13 S78°12'44"W, LENGTH = 4.00'



NOTES:
(1): VARIABLE WIDTH PERMANENT SIDEWALK EASEMENT.
(2): VARIABLE WIDTH TEMPORARY CONSTRUCTION EASEMENT.

DATE	DESCRIPTION

MISSOURI HIGHWAYS AND TRANSPORTATION COMMISSION

105 WEST CAPITOL
JEFFERSON CITY, MO 65102
1-888-ASK-MODOT (1-888-275-6636)

HR GREEN, INC.
520 MARYVILLE CENTRE DRIVE,
SUITE 100
ST. LOUIS, MISSOURI 63141
PHONE: (636) 519-0990
CORPORATE LICENSE #2002006608



RIGHT-OF-WAY PLANS
SHEET 10 OF 24

IF A SEAL IS PRESENT ON THIS SHEET IT HAS BEEN ELECTRONICALLY SEALED AND DATED.

DISCLAIMER
 THE PROFESSIONAL WHOSE SIGNATURE AND PERSONAL SEAL APPEAR HEREON ASSUMES RESPONSIBILITY ONLY FOR WHAT APPEARS ON THIS PAGE, AND DISCLAIMS (PURSUANT TO SECTION 327.411 RSMO) SPECIFICATION, ESTIMATES, REPORTS, OR OTHER DOCUMENTS OR INSTRUMENTS NOT SEALED BY THE UNDERSIGNED PROFESSIONAL RELATING TO OR INTENDED TO BE USED FOR ANY PART OR PARTS OF THE PROJECT TO WHICH THIS PAGE REFERS.

SCALE
 0 20 40 60



Riley J. Hoffman
 01/25/2025 11:09:43 PM
 Riley J. Hoffman
 MO PE-2022042958

DATE PREPARED		1/25/2025	
ROUTE	STATE	MO	
DISTRICT	SHEET NO.	SL	38
COUNTY			
ST. LOUIS			
JOB NO.			
J6P3623			
CONTRACT ID.			
PROJECT NO.			
BRIDGE NO.			

DATE	DESCRIPTION

MISSOURI HIGHWAYS AND TRANSPORTATION COMMISSION

105 WEST CAPITOL JEFFERSON CITY, MO 65102
 1-888-ASK-MODOT (1-888-275-6636)

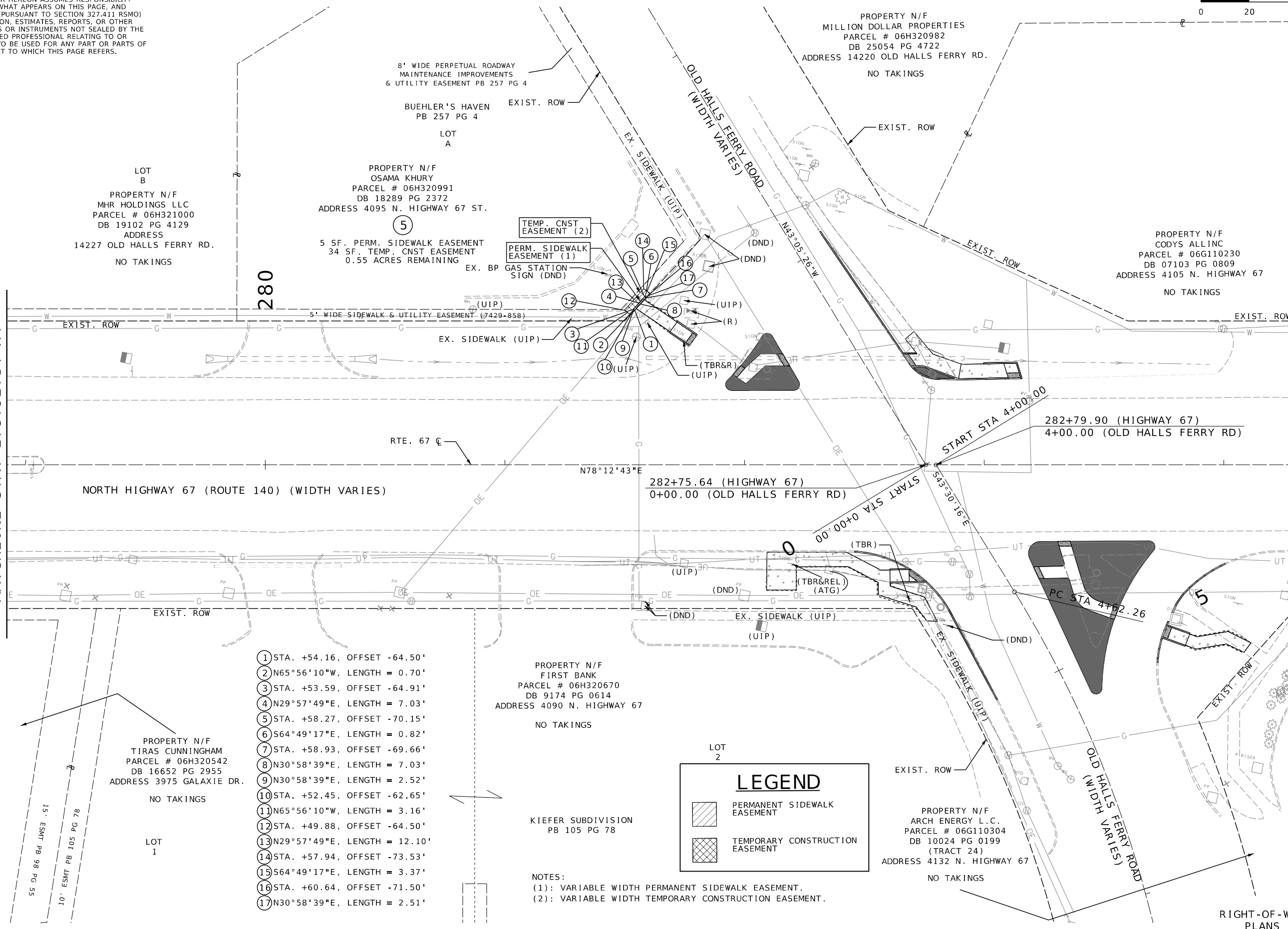
HR GREEN, INC.
 520 MARYVILLE CENTRE DRIVE, SUITE 100
 ST. LOUIS, MISSOURI 63141
 PHONE: (636) 519-0990
 CORPORATE LICENSE #2002006608



IF A SEAL IS PRESENT ON THIS SHEET IT HAS BEEN ELECTRONICALLY SEALED AND DATED.

MATCHLINE STA. 278+92.14 R4

MATCHLINE STA. 284+32.14 R4



- ① STA. +54.16, OFFSET -64.50'
- ② N65°56'10"W, LENGTH = 0.70'
- ③ STA. +53.59, OFFSET -64.91'
- ④ N29°57'49"E, LENGTH = 7.03'
- ⑤ STA. +58.27, OFFSET -70.15'
- ⑥ S64°49'17"E, LENGTH = 0.82'
- ⑦ STA. +58.93, OFFSET -69.66'
- ⑧ N30°58'39"E, LENGTH = 7.03'
- ⑨ N30°58'39"E, LENGTH = 2.52'
- ⑩ STA. +52.45, OFFSET -62.65'
- ⑪ N65°56'10"W, LENGTH = 3.16'
- ⑫ STA. +49.88, OFFSET -64.50'
- ⑬ N29°57'49"E, LENGTH = 12.10'
- ⑭ STA. +57.94, OFFSET -73.53'
- ⑮ S64°49'17"E, LENGTH = 3.37'
- ⑯ STA. +60.64, OFFSET -71.50'
- ⑰ N30°58'39"E, LENGTH = 2.51'

PROPERTY N/F
 FIRST BANK
 PARCEL # 06H320670
 DB 9174 PG 0614
 ADDRESS 4090 N. HIGHWAY 67
 NO TAKINGS

KIEFER SUBDIVISION
 PB 105 PG 78

NOTES:
 (1): VARIABLE WIDTH PERMANENT SIDEWALK EASEMENT.
 (2): VARIABLE WIDTH TEMPORARY CONSTRUCTION EASEMENT.

LEGEND

PERMANENT SIDEWALK EASEMENT

TEMPORARY CONSTRUCTION EASEMENT

PROPERTY N/F
 TIRAS CUNNINGHAM
 PARCEL # 06H320542
 DB 16652 PG 2955
 ADDRESS 3975 GALAXIE DR.
 NO TAKINGS

LOT 1

LOT 2

LOT B
 PROPERTY N/F
 MHR HOLDINGS LLC
 PARCEL # 06H321000
 DB 19102 PG 4129
 ADDRESS
 14227 OLD HALLS FERRY RD.
 NO TAKINGS

PROPERTY N/F
 OSAMA KHURY
 PARCEL # 06H320991
 DB 18289 PG 2372
 ADDRESS 4095 N. HIGHWAY 67 ST.
 ⑤
 5 SF. PERM. SIDEWALK EASEMENT
 34 SF. TEMP. CNST EASEMENT
 0.55 ACRES REMAINING

8' WIDE PERPETUAL ROADWAY
 MAINTENANCE IMPROVEMENTS
 & UTILITY EASEMENT PB 257 PG 4

BUEHLER'S HAVEN
 PB 257 PG 4

LOT A

PROPERTY N/F
 MILLION DOLLAR PROPERTIES
 PARCEL # 06H320982
 DB 25054 PG 4722
 ADDRESS 14220 OLD HALLS FERRY RD.
 NO TAKINGS

PROPERTY N/F
 CODYS ALLINC
 PARCEL # 06G110230
 DB 07103 PG 0809
 ADDRESS 4105 N. HIGHWAY 67
 NO TAKINGS

PROPERTY N/F
 ARCH ENERGY L.C.
 PARCEL # 06G110304
 DB 10024 PG 0199
 (TRACT 24)
 ADDRESS 4132 N. HIGHWAY 67
 NO TAKINGS

RIGHT-OF-WAY
 PLANS
 SHEET 11 OF 24

DISCLAIMER
 THE PROFESSIONAL WHOSE SIGNATURE AND PERSONAL SEAL APPEAR HEREON ASSUMES RESPONSIBILITY ONLY FOR WHAT APPEARS ON THIS PAGE, AND DISCLAIMS (PURSUANT TO SECTION 327.411 RSMO) SPECIFICATION, ESTIMATES, REPORTS, OR OTHER DOCUMENTS OR INSTRUMENTS NOT SEALED BY THE UNDERSIGNED PROFESSIONAL RELATING TO OR INTENDED TO BE USED FOR ANY PART OR PARTS OF THE PROJECT TO WHICH THIS PAGE REFERS.

SCALE
 0 20 40 60



Riley Hoffman
 01/25/2025 11:09:55 PM
 Riley J. Hoffman
 MO PE-2022042958

DATE PREPARED
 1/25/2025

ROUTE STATE
 67 MO
 DISTRICT SHEET NO.
 SL 39

COUNTY
 ST. LOUIS

JOB NO.
 J6P3623

CONTRACT ID.

PROJECT NO.

BRIDGE NO.

DATE	DESCRIPTION

MISSOURI HIGHWAYS AND TRANSPORTATION COMMISSION

105 WEST CAPITOL
 JEFFERSON CITY, MO 65102
 1-888-ASK-MODOT (1-888-275-6636)

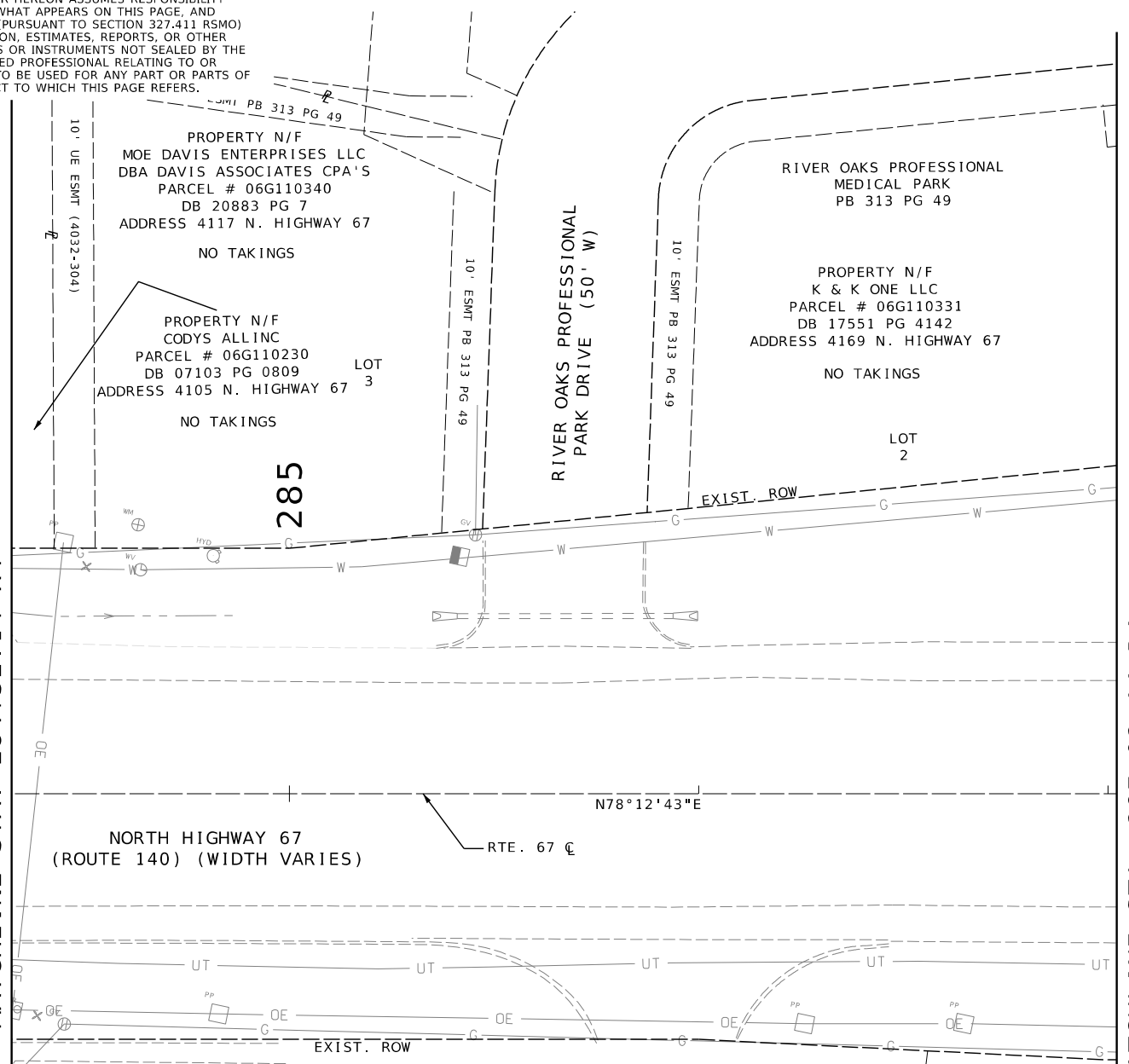
HR GREEN, INC.
 520 MARYVILLE CENTRE DRIVE,
 SUITE 100
 ST. LOUIS, MISSOURI 63141
 PHONE: (636) 519-0990
 CORPORATE LICENSE #2002006608



RIGHT-OF-WAY
 PLANS
 SHEET 12 OF 24

MATCHLINE STA. 284+32.14 R4

MATCHLINE STA. 287+02.14 R4



LEGEND

- PERMANENT SIDEWALK EASEMENT
- TEMPORARY CONSTRUCTION EASEMENT

PROPERTY N/F
 ARCH ENERGY L.C.
 PARCEL # 06G110304
 DB 10024 PG 0199
 (TRACT 24)
 ADDRESS 4132 N. HIGHWAY 67
 NO TAKINGS

LOT 1

BOUNDARY ADJUSTMENT PLAT OF TRACT OF LAND BEING PARTS OF SHARES 2,4 & 5 OF LYDIA MUSICK TRACT IN U.S. SURVEY 104, TOWNSHIP 47 NORTH, RANGE 6 EAST
 PB 292 PG 54

NO TAKINGS
 PROPERTY N/F
 JAMES H. KISSELL TRUSTEE
 PARCEL # 06G110252
 DB 21235 PG 1041
 ADDRESS 4190 N. HIGHWAY 67

285

IF A SEAL IS PRESENT ON THIS SHEET IT HAS BEEN ELECTRONICALLY SEALED AND DATED.

DISCLAIMER
 THE PROFESSIONAL WHOSE SIGNATURE AND PERSONAL SEAL APPEAR HEREON ASSUMES RESPONSIBILITY ONLY FOR WHAT APPEARS ON THIS PAGE, AND DISCLAIMS (PURSUANT TO SECTION 327.411 RSMO) SPECIFICATION, ESTIMATES, REPORTS, OR OTHER DOCUMENTS OR INSTRUMENTS NOT SEALED BY THE UNDERSIGNED PROFESSIONAL RELATING TO OR INTENDED TO BE USED FOR ANY PART OR PARTS OF THE PROJECT TO WHICH THIS PAGE REFERS.

SCALE
 0 50 100 150



Riley J. Hoffman
 01/28/2025 8:56:33 AM
 Riley J. Hoffman
 MO PE-2022042958

DATE PREPARED
 1/24/2025

ROUTE STATE
 67 MO

DISTRICT SHEET NO.
 SL 40

COUNTY
 ST. LOUIS

JOB NO.
 J6P3623

CONTRACT ID.

PROJECT NO.

BRIDGE NO.

DATE	DESCRIPTION

MISSOURI HIGHWAYS AND TRANSPORTATION COMMISSION
MoDOT
 105 WEST CAPITOL
 JEFFERSON CITY, MO 65102
 1-888-ASK-MODOT (1-888-275-6636)

HR GREEN, INC.
 520 MARYVILLE CENTRE DRIVE,
 SUITE 100
 ST. LOUIS, MISSOURI 63141
 PHONE: (636) 519-0990
 CORPORATE LICENSE #200206608



LEGEND

- PERMANENT SIDEWALK EASEMENT
- TEMPORARY CONSTRUCTION EASEMENT

ROBBINS MILL RD. C
 PI 1+49.92
 PC 0+68.57
 PT 2+31.10
 Δ 6°30'0" (RT)
 D 3°59'57"
 L 162.53' (ARC)
 T 81.35'
 R 1,432.68'

PROPERTY N/F
 J & A ENTERPRISES LLC
 PARCEL # 06G110322
 DB 17761 PG 3095
 ADDRESS 4161 N. HIGHWAY 67
 NO TAKINGS

PROPERTY N/F
 FOCI ENTERPRISE LLC
 PARCEL # 06G140293
 DB 20572 PG 4558
 ADDRESS 4431 N. HIGHWAY 67
 NO TAKINGS

PROPERTY N/F
 ST. LOUIS COUNTY LIBRARY DISTRICT
 PARCEL # 06G122230
 DB 9808 PG 2488
 ADDRESS 4153 N. HIGHWAY 67
 NO TAKINGS

EXIST. ROW
 WESTERN LINE OF LOT 1 OF
 BOUNDARY ADJUSTMENT OF LYDIA MUSICK
 ESTATE PER PB. 211 PG. 54

BOUNDARY ADJUSTMENT PLAT OF PART
 OF LOTS 6 & 7 OF LYDIA MUSICK
 ESTATE SUBDIVISION
 PB 211 PG 54

PROPERTY N/F
 FOCI ENTERPRISE LLC
 PARCEL # 06G140307
 DB 20572 PG 4558
 ADDRESS 4401 N. HIGHWAY 67
 NO TAKINGS

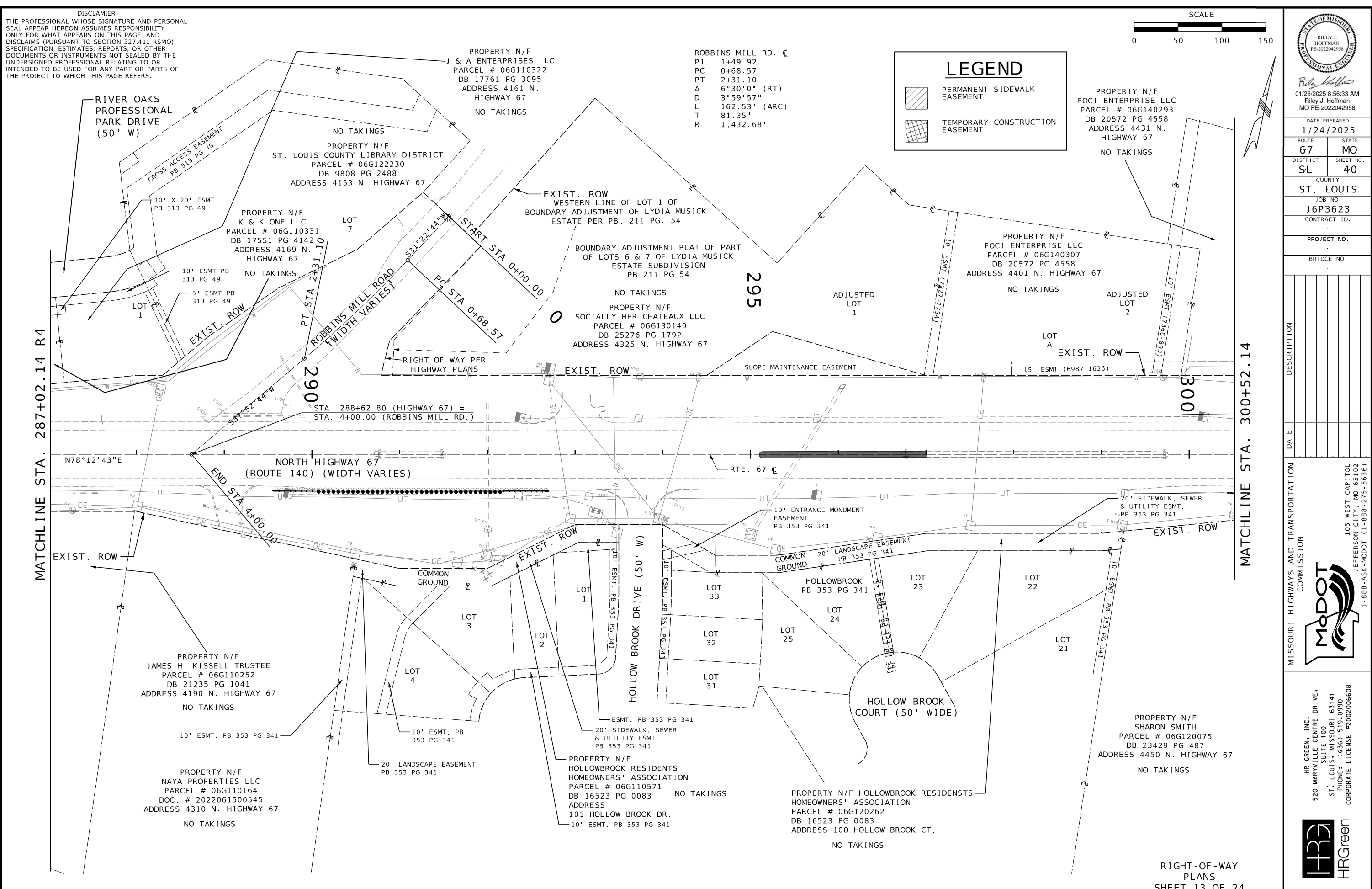
NO TAKINGS
 PROPERTY N/F
 SOCIALLY HER CHATEAUX LLC
 PARCEL # 06G130140
 DB 25276 PG 1792
 ADDRESS 4325 N. HIGHWAY 67

RIVER OAKS PROFESSIONAL PARK DRIVE (50' W)

MATCHLINE STA. 287+02.14 R4

MATCHLINE STA. 300+52.14

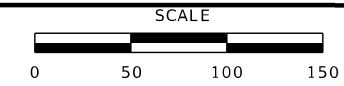
N78°12'43"E
 NORTH HIGHWAY 67 (ROUTE 140) (WIDTH VARIES)
 STA. 288+62.80 (HIGHWAY 67) =
 STA. 4+00.00 (ROBBINS MILL RD.)



RIGHT-OF-WAY PLANS
 SHEET 13 OF 24

IF A SEAL IS PRESENT ON THIS SHEET IT HAS BEEN ELECTRONICALLY SEALED AND DATED.

DISCLAIMER
 THE PROFESSIONAL WHOSE SIGNATURE AND PERSONAL SEAL APPEAR HEREON ASSUMES RESPONSIBILITY ONLY FOR WHAT APPEARS ON THIS PAGE, AND DISCLAIMS (PURSUANT TO SECTION 327.411 RSMO) SPECIFICATION, ESTIMATES, REPORTS, OR OTHER DOCUMENTS OR INSTRUMENTS NOT SEALED BY THE UNDERSIGNED PROFESSIONAL RELATING TO OR INTENDED TO BE USED FOR ANY PART OR PARTS OF THE PROJECT TO WHICH THIS PAGE REFERS.



Riley J. Hoffman
 01/26/2025 8:56:15 AM
 Riley J. Hoffman
 MO PE-2022042958

DATE PREPARED
 1/24/2025

ROUTE 67 STATE MO
 DISTRICT SL SHEET NO. 41

COUNTY
 ST. LOUIS

JOB NO.
 J6P3623

CONTRACT ID.

PROJECT NO.

BRIDGE NO.

DATE	DESCRIPTION

MISSOURI HIGHWAYS AND TRANSPORTATION COMMISSION

105 WEST CAPITOL
 JEFFERSON CITY, MO 65102
 1-888-ASK-MODOT (1-888-275-6636)

HR GREEN, INC.
 520 MARYVILLE CENTRE DRIVE,
 SUITE 100
 ST. LOUIS, MISSOURI 63141
 PHONE: (636) 519-0990
 CORPORATE LICENSE #2002006608



LEGEND

- PERMANENT SIDEWALK EASEMENT
- TEMPORARY CONSTRUCTION EASEMENT

ROBBINS MILL RD. C
 PI 2+33.24
 PC 1+79.00
 PT 2+78.40
 Δ 56°57'7" (RT)
 D 57°17'45"
 L 99.40' (ARC)
 T 54.24'
 R 100.00'

PROPERTY N/F
 HOME BRIDGE REAL ESTATE LLC
 PARCEL # 06G230075
 DOC. 2023071800354
 ADDRESS 4771 N. HIGHWAY 67
 NO TAKINGS

PROPERTY N/F
 JASON & KATHLEEN KATES
 PARCEL # 06G140062
 DB 18929 PG 294
 ADDRESS 4500 ROBBINS MILL RD.

LOT SPLIT OF LOT 2 OF
 THE BOUNDARY ADJUSTMENT
 PLAT OF PART OF LOT 6
 AND LOT 7 OF THE LYDIA
 MUSICK ESTATE SUBDIVISION
 PB 305 PG 54

LOT B
 PROPERTY N/F
 FOCI ENTERPRISE LLC
 PARCEL # 06G140293
 DB 20572 PG 4558
 ADDRESS 4431 N.
 HIGHWAY 67
 NO TAKINGS

PROPERTY N/F
 WILLIAM E. & SHARON
 J. LICHTENBERG
 PARCEL # 06G140040
 DB 10991 PG 2215
 ADDRESS 4530
 ROBBINS MILL RD.
 NO TAKINGS

PROPERTY N/F
 NAKISHA S. BOYD
 PARCEL # 06G140325
 DB 21570 PG 2562
 ADDRESS 4550 ROBBINS MILL RD.
 NO TAKINGS

PROPERTY N/F
 DIMITROUS & STACEY JEWELL
 PARCEL # 06G140334
 DB 14929 PG 1317
 ADDRESS 4600 ROBBINS MILL RD.
 NO TAKINGS

PROPERTY N/F
 VIRGINIA MACK
 PARCEL # 06G230011
 DB 25286 PG 956
 ADDRESS 4620
 ROBBINS MILL RD.
 NO TAKINGS

PROPERTY N/F
 JAIC PROPERTIES LLC
 PARCEL # 06G230020
 DB 25230 PG 2866
 ADDRESS 4636 ROBBINS MILL RD.
 STA. 313+70.00 (HIGHWAY 67) =
 STA. 3+18.00 (ROBBINS MILL RD.)
 EXIST. ROW

PROPERTY N/F
 SHARON SMITH
 PARCEL # 06G120075
 DB 23429 PG 487
 ADDRESS 4450 N. HIGHWAY 67
 NO TAKINGS

PROPERTY N/F
 SHARON SMITH
 PARCEL # 06G120075
 DB 23429 PG 487
 ADDRESS 4450 N. HIGHWAY 67
 NO TAKINGS

PROPERTY N/F
 UNION ELECTRIC COMPANY
 PARCEL # 06G120097
 DB 6751 PG 213
 ADDRESS 4580 N. HIGHWAY 67

PROPERTY N/F
 JANETTE HENRY
 PARCEL # 06G230222
 DB 21600 PG 0850
 ADDRESS
 107 ROBBINS WAY DR.
 NO TAKINGS

PROPERTY N/F
 WESLEY R. CHISUM
 PARCEL # 06G230231
 DB 14363 PG 0869
 ADDRESS
 103 ROBBINS WAY DR.
 NO TAKINGS

PROPERTY N/F
 MICHAEL LEACH
 PARCEL # 06G230121
 DB 22334 PG 4452
 4500 ROBBINS
 GROVE DR.
 NO TAKINGS

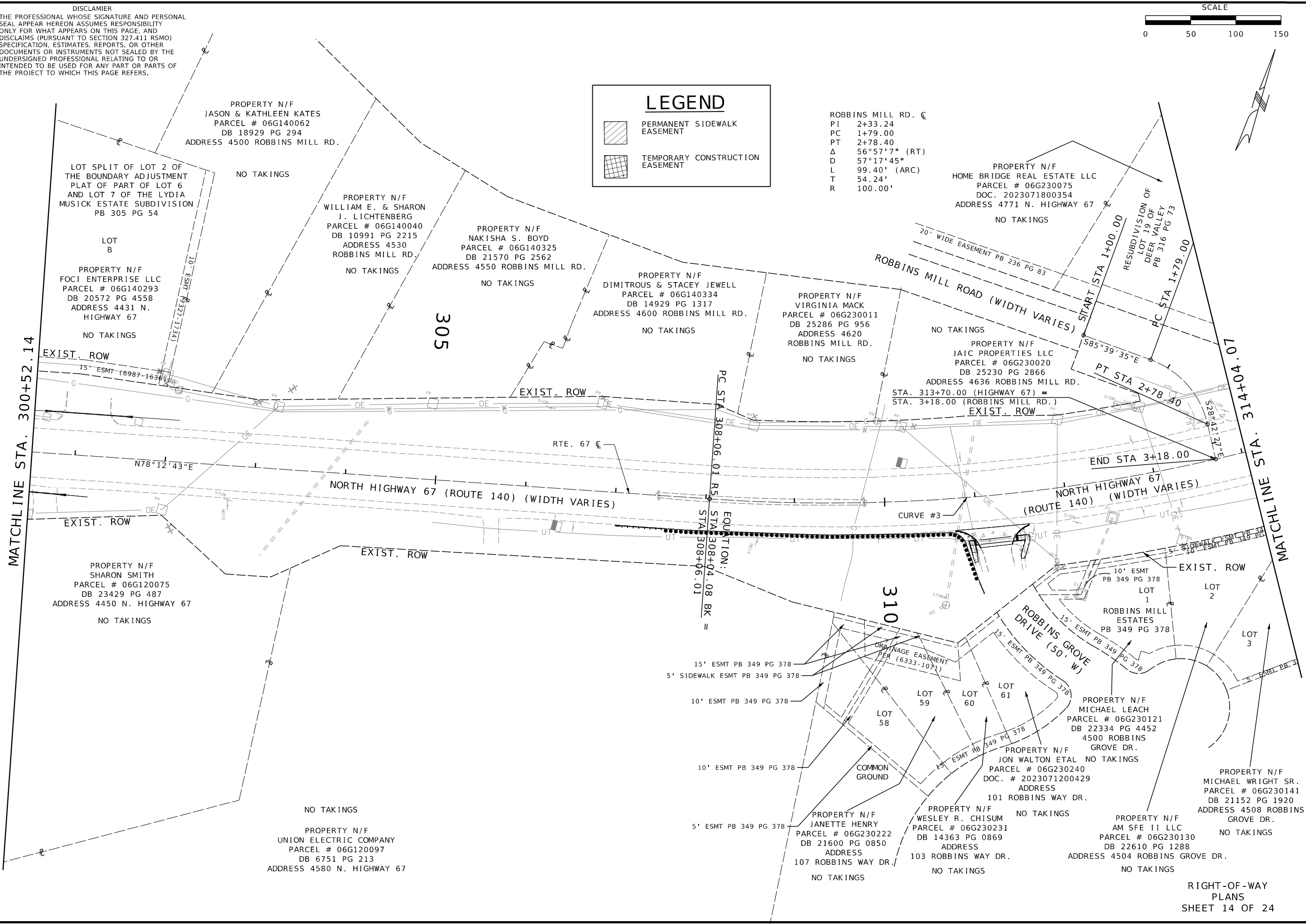
PROPERTY N/F
 MICHAEL WRIGHT SR.
 PARCEL # 06G230141
 DB 21152 PG 1920
 ADDRESS 4508 ROBBINS
 GROVE DR.
 NO TAKINGS

PROPERTY N/F
 AM SFE II LLC
 PARCEL # 06G230130
 DB 22610 PG 1288
 ADDRESS 4504 ROBBINS GROVE DR.
 NO TAKINGS

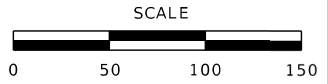
RIGHT-OF-WAY
 PLANS
 SHEET 14 OF 24

MATCHLINE STA. 300+52.14

MATCHLINE STA. 314+04.07



DISCLAIMER
 THE PROFESSIONAL WHOSE SIGNATURE AND PERSONAL SEAL APPEAR HEREON ASSUMES RESPONSIBILITY ONLY FOR WHAT APPEARS ON THIS PAGE, AND DISCLAIMS (PURSUANT TO SECTION 327.411 RSMO) SPECIFICATION, ESTIMATES, REPORTS, OR OTHER DOCUMENTS OR INSTRUMENTS NOT SEALED BY THE UNDERSIGNED PROFESSIONAL RELATING TO OR INTENDED TO BE USED FOR ANY PART OR PARTS OF THE PROJECT TO WHICH THIS PAGE REFERS.



Riley J. Hoffman
 01/26/2025 8:56:01 AM
 Riley J. Hoffman
 MO PE-2022042958

DATE PREPARED
 1/24/2025

ROUTE	STATE
67	MO
DISTRICT	SHEET NO.
SL	42

COUNTY
 ST. LOUIS

JOB NO.
 J6P3623

CONTRACT ID.

PROJECT NO.

BRIDGE NO.

DESCRIPTION

DATE

DESCRIPTION

DATE

DESCRIPTION

DATE

DESCRIPTION

DATE

DESCRIPTION

DATE

DESCRIPTION

DATE

DESCRIPTION

DATE

DESCRIPTION

DATE

DESCRIPTION

DATE

DESCRIPTION

DATE

DESCRIPTION

DATE

DESCRIPTION

DATE

DESCRIPTION

DATE

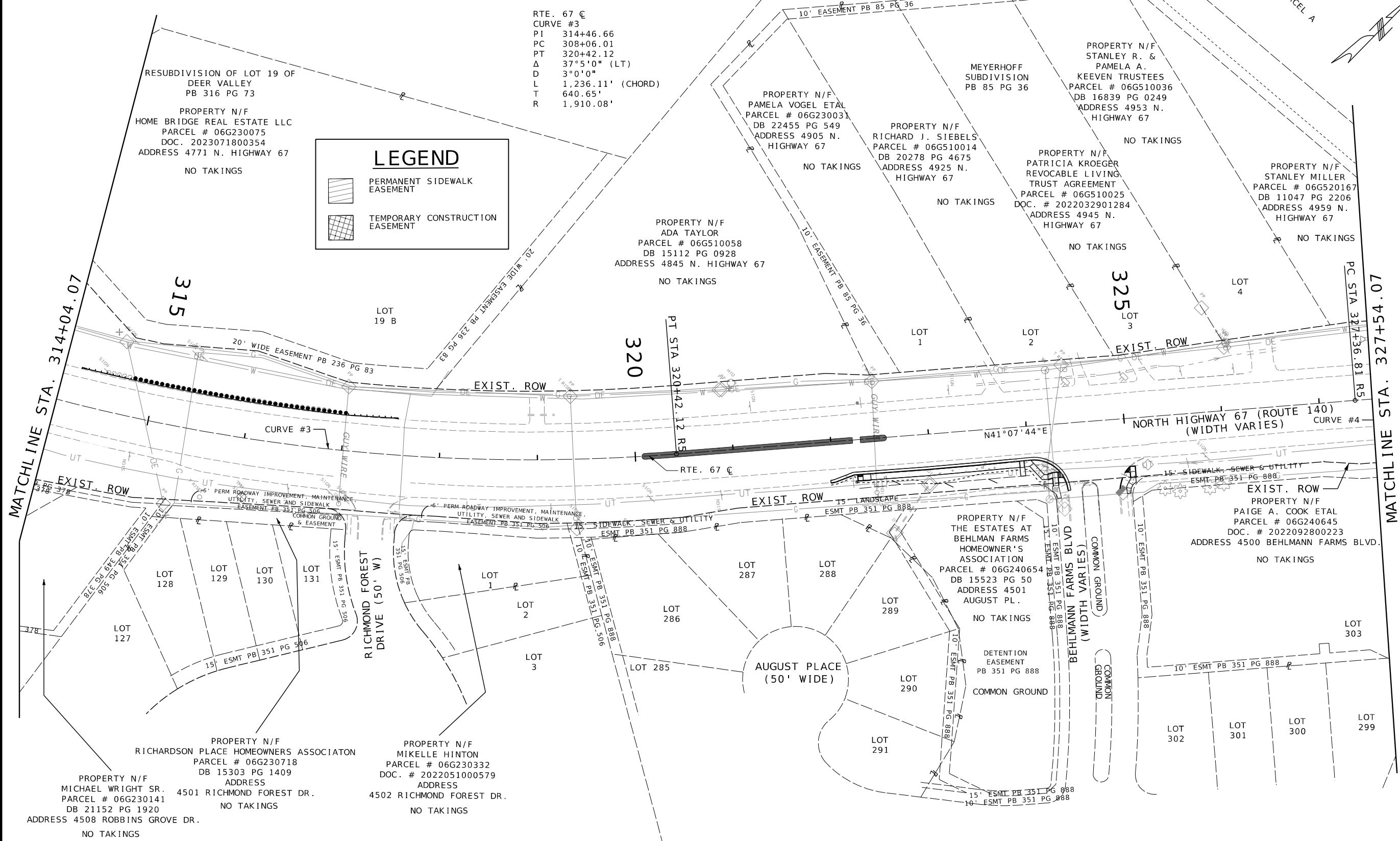
DESCRIPTION

DATE

DESCRIPTION

DATE

DESCRIPTION



LEGEND

PERMANENT SIDEWALK EASEMENT

TEMPORARY CONSTRUCTION EASEMENT

RIGHT-OF-WAY
 PLANS
 SHEET 15 OF 24

MISSOURI HIGHWAYS AND TRANSPORTATION COMMISSION

105 WEST CAPITOL JEFFERSON CITY, MO 65102
 1-888-ASK-MODOT (1-888-275-6636)

HR GREEN, INC.
 520 MARYVILLE CENTRE DRIVE,
 SUITE 100
 ST. LOUIS, MISSOURI 63141
 PHONE: (636) 519-0990
 CORPORATE LICENSE #2002006608



DISCLAIMER
THE PROFESSIONAL WHOSE SIGNATURE AND PERSONAL SEAL APPEAR HEREON ASSUMES RESPONSIBILITY ONLY FOR WHAT APPEARS ON THIS PAGE, AND DISCLAIMS (PURSUANT TO SECTION 327.411 RSMO) SPECIFICATION, ESTIMATES, REPORTS, OR OTHER DOCUMENTS OR INSTRUMENTS NOT SEALED BY THE UNDERSIGNED PROFESSIONAL RELATING TO OR INTENDED TO BE USED FOR ANY PART OR PARTS OF THE PROJECT TO WHICH THIS PAGE REFERS.

PROPERTY N/F
BSC HOLDINGS LLC
PARCEL # 06G540044
DB 20460 PG 39
ADDRESS 5105 N. HIGHWAY 67
NO TAKINGS

PROPERTY N/F
NEW TESTAMENT WORSHIP CENTER
CHURCH OF GOD TRUSTEES
PARCEL # 06G540066
DB 19055 PG 494
ADDRESS 5145 N. HIGHWAY 67
NO TAKINGS


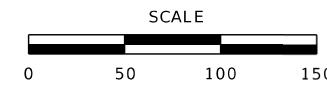
PROPERTY N/F
CHAMBERS PARK LLC
PARCEL # 06G540055
DB 23876 PG 3532
ADDRESS 5185 N. HIGHWAY 67
NO TAKINGS

PROPERTY N/F
STANLEY MILLER
PARCEL # 06G520167
DB 11047 PG 2206
ADDRESS 4959 N.
HIGHWAY 67
NO TAKINGS

WHITING ACRES
PB 199 PG 78
PARCEL B

LEGEND

- PERMANENT SIDEWALK EASEMENT
- TEMPORARY CONSTRUCTION EASEMENT



Riley J. Hoffman
01/26/2025 8:55:47 AM
Riley J. Hoffman
MO PE-2022042958

DATE PREPARED
1/24/2025

ROUTE STATE
67 MO

DISTRICT SHEET NO.
SL 43

COUNTY
ST. LOUIS

JOB NO.
J6P3623

CONTRACT ID.

PROJECT NO.


BRIDGE NO.

DESCRIPTION

DATE

MISSOURI HIGHWAYS AND TRANSPORTATION COMMISSION

105 WEST CAPITOL JEFFERSON CITY, MO 65102 1-888-ASK-MODOT (1-888-275-6636)

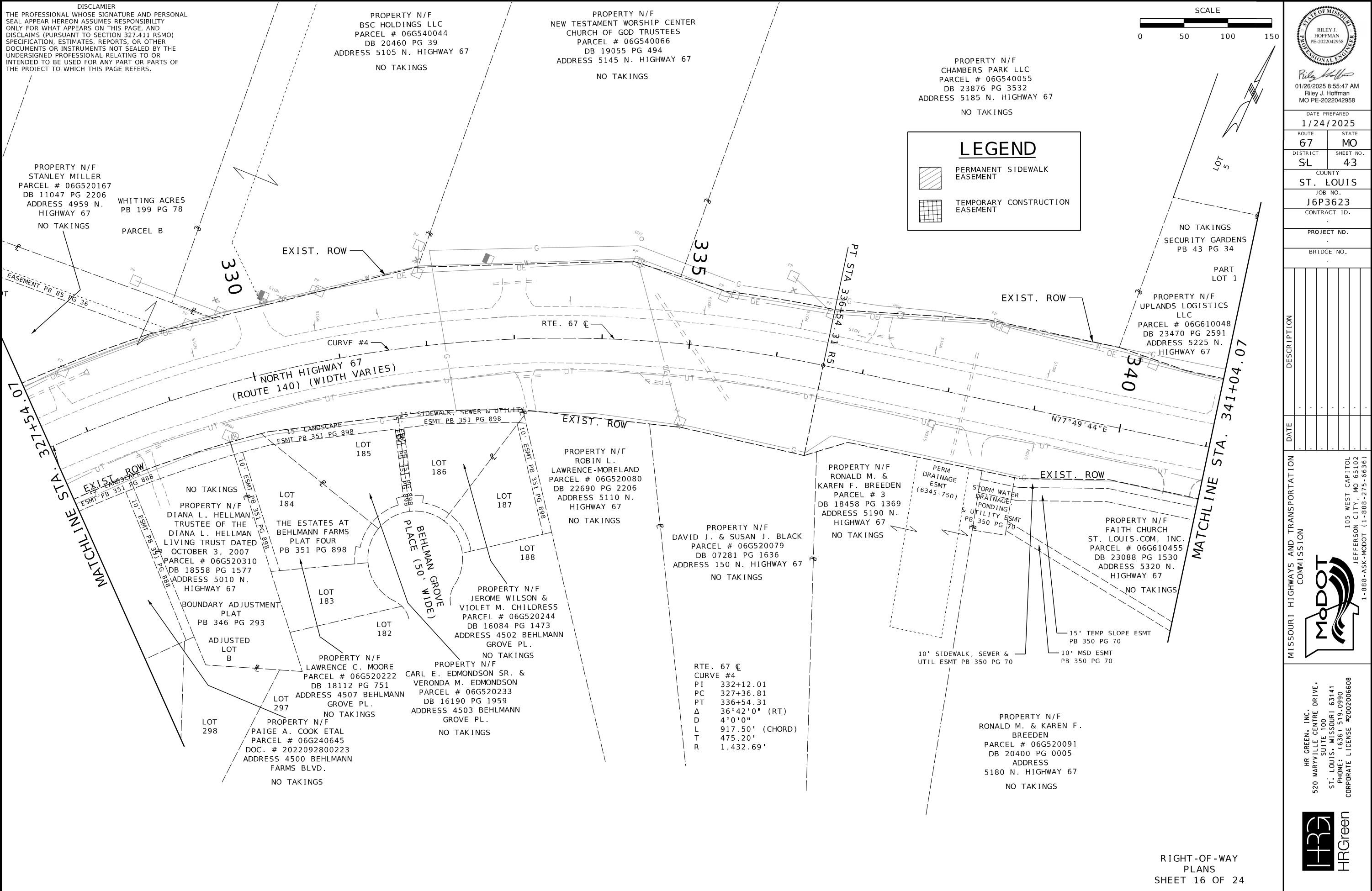


HR GREEN, INC. 520 MARYVILLE CENTRE DRIVE, SUITE 100 ST. LOUIS, MISSOURI 63141 PHONE: (636) 519-0990 CORPORATE LICENSE #2002006608



RIGHT-OF-WAY PLANS SHEET 16 OF 24

IF A SEAL IS PRESENT ON THIS SHEET IT HAS BEEN ELECTRONICALLY SEALED AND DATED.



RTE. 67 C
CURVE #4
PI 332+12.01
PC 327+36.81
PT 336+54.31
Δ 36°42'0" (RT)
D 4'0'0"
L 917.50' (CHORD)
T 475.20'
R 1,432.69'

RIGHT-OF-WAY PLANS
SHEET 16 OF 24

DISCLAIMER
 THE PROFESSIONAL WHOSE SIGNATURE AND PERSONAL SEAL APPEAR HEREON ASSUMES RESPONSIBILITY ONLY FOR WHAT APPEARS ON THIS PAGE, AND DISCLAIMS (PURSUANT TO SECTION 327.411 RSMO) SPECIFICATION, ESTIMATES, REPORTS, OR OTHER DOCUMENTS OR INSTRUMENTS NOT SEALED BY THE UNDERSIGNED PROFESSIONAL RELATING TO OR INTENDED TO BE USED FOR ANY PART OR PARTS OF THE PROJECT TO WHICH THIS PAGE REFERS.



Riley J. Hoffman
 01/28/2025 8:55:35 AM
 Riley J. Hoffman
 MO PE-2022042958

DATE PREPARED
 1/24/2025

ROUTE 67 STATE MO
 DISTRICT SL SHEET NO. 44

COUNTY ST. LOUIS

JOB NO. J6P3623
 CONTRACT ID.

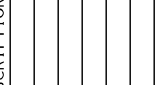
PROJECT NO.

BRIDGE NO.

DESCRIPTION


DATE

MISSOURI HIGHWAYS AND TRANSPORTATION COMMISSION



105 WEST CAPITOL
 JEFFERSON CITY, MO 65102
 1-888-ASK-MODOT (1-888-275-6636)

HR GREEN, INC.
 520 MARYVILLE CENTRE DRIVE,
 SUITE 100
 ST. LOUIS, MISSOURI 63141
 PHONE: (636) 519-0990
 CORPORATE LICENSE #200206608



RIGHT-OF-WAY PLANS
 SHEET 17 OF 24

LEGEND

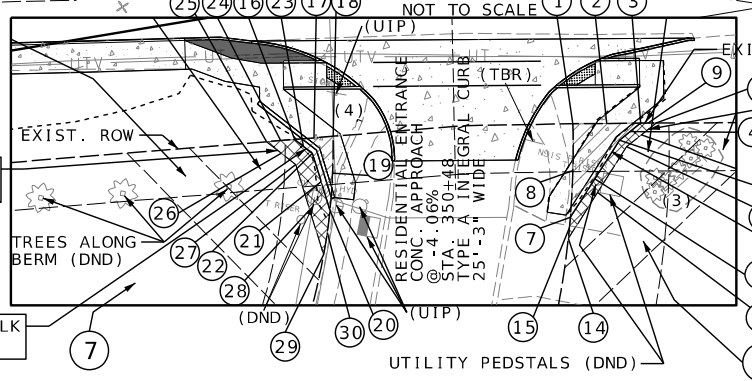
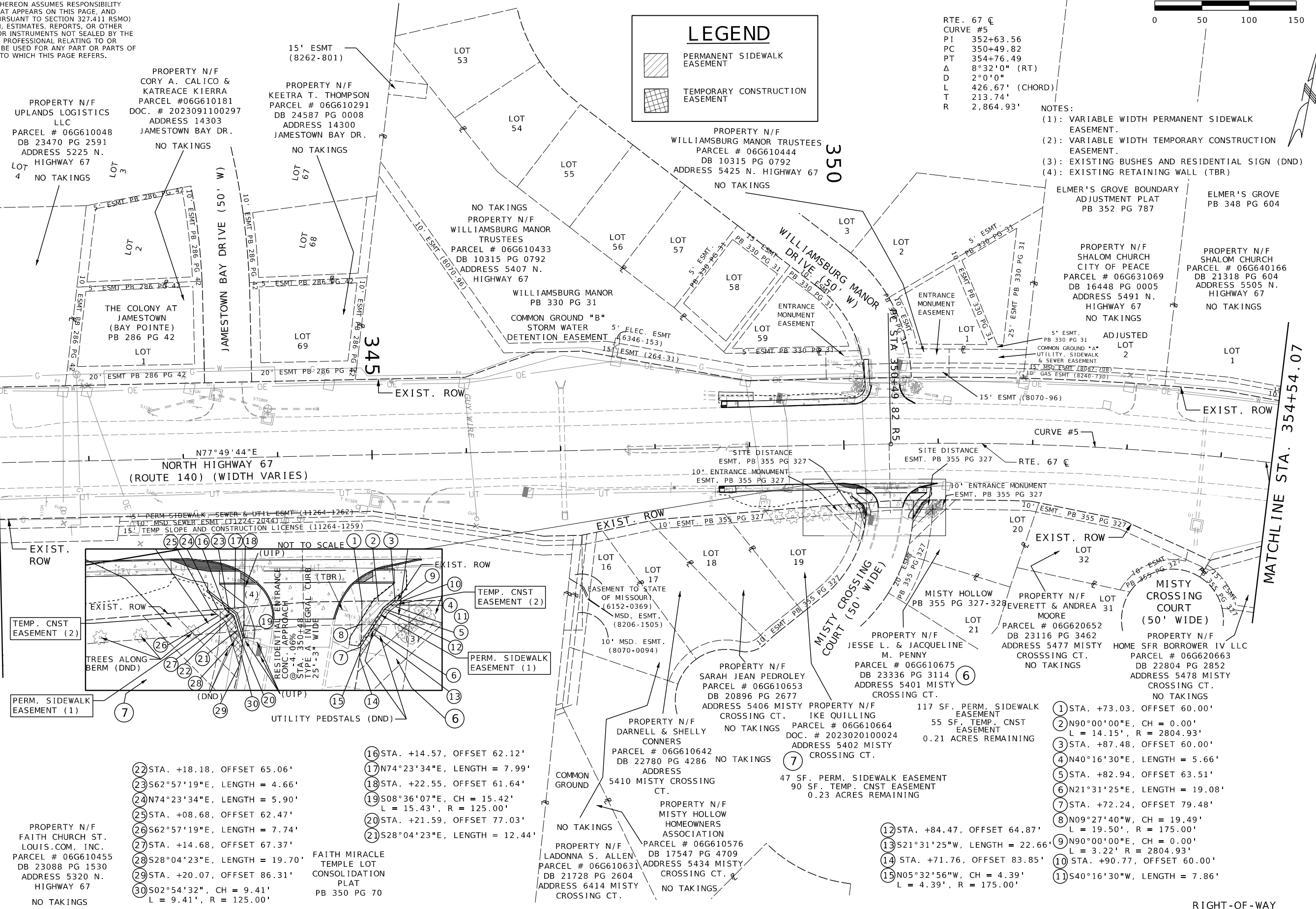
- PERMANENT SIDEWALK EASEMENT
- TEMPORARY CONSTRUCTION EASEMENT

RTE. 67 C
 CURVE #5
 PI 352+63.56
 PC 350+49.82
 PT 354+76.49
 Δ 8°32'0" (RT)
 D 2°0'0"
 L 426.67' (CHORD)
 T 213.74'
 R 2,864.93'

- NOTES:
- (1): VARIABLE WIDTH PERMANENT SIDEWALK EASEMENT.
 - (2): VARIABLE WIDTH TEMPORARY CONSTRUCTION EASEMENT.
 - (3): EXISTING BUSHES AND RESIDENTIAL SIGN (DND)
 - (4): EXISTING RETAINING WALL (TBR)

MATCHLINE STA. 341+04.07

MATCHLINE STA. 354+54.07



- ② STA. +18.18, OFFSET 65.06'
- ③ S62°57'19"E, LENGTH = 4.66'
- ④ N74°23'34"E, LENGTH = 5.90'
- ⑤ STA. +08.68, OFFSET 62.47'
- ⑥ S62°57'19"E, LENGTH = 7.74'
- ⑦ STA. +14.68, OFFSET 67.37'
- ⑧ S28°04'23"E, LENGTH = 19.70'
- ⑨ STA. +20.07, OFFSET 86.31'
- ⑩ S02°54'32", CH = 9.41'
L = 9.41', R = 125.00'
- ⑪ STA. +14.57, OFFSET 62.12'
- ⑫ N74°23'34"E, LENGTH = 7.99'
- ⑬ STA. +22.55, OFFSET 61.64'
- ⑭ S08°36'07"E, CH = 15.42'
L = 15.43', R = 125.00'
- ⑮ STA. +21.59, OFFSET 77.03'
- ⑯ S28°04'23"E, LENGTH = 12.44'

- ① STA. +73.03, OFFSET 60.00'
- ② N90°00'00"E, CH = 0.00'
L = 14.15', R = 2804.93'
- ③ STA. +87.48, OFFSET 60.00'
- ④ N40°16'30"E, LENGTH = 5.66'
- ⑤ STA. +82.94, OFFSET 63.51'
- ⑥ N21°31'25"E, LENGTH = 19.08'
- ⑦ STA. +72.24, OFFSET 79.48'
- ⑧ N09°27'40"W, CH = 19.49'
L = 19.50', R = 175.00'
- ⑨ N90°00'00"E, CH = 0.00'
L = 3.22', R = 2804.93'
- ⑩ STA. +90.77, OFFSET 60.00'
- ⑪ S40°16'30"W, LENGTH = 7.86'

PROPERTY N/F
 FAITH CHURCH ST.
 LOUIS.COM, INC.
 PARCEL # 06G610455
 DB 23088 PG 1530
 ADDRESS 5320 N.
 HIGHWAY 67
 NO TAKINGS

FAITH MIRACLE
 TEMPLE LOT
 CONSOLIDATION
 PLAT
 PB 350 PG 70

PROPERTY N/F
 LADONNA S. ALLEN
 PARCEL # 06G610631
 DB 21728 PG 2604
 ADDRESS 6414 MISTY
 CROSSING CT.
 NO TAKINGS

PROPERTY N/F
 DARNELL & SHELLY
 CONNERS
 PARCEL # 06G610642
 DB 22780 PG 4286
 ADDRESS 5410 MISTY
 CROSSING CT.
 NO TAKINGS

PROPERTY N/F
 SARAH JEAN PEDROLEY
 PARCEL # 06G610653
 DB 20896 PG 2677
 ADDRESS 5406 MISTY
 CROSSING CT.
 NO TAKINGS

PROPERTY N/F
 JESSE L. & JACQUELINE
 M. PENNY
 PARCEL # 06G610675
 DB 23336 PG 3114
 ADDRESS 5401 MISTY
 CROSSING CT.
 NO TAKINGS

PROPERTY N/F
 EVERETT & ANDREA
 MOORE
 PARCEL # 06G620652
 DB 23116 PG 3462
 ADDRESS 5477 MISTY
 CROSSING CT.
 NO TAKINGS

PROPERTY N/F
 HOME SFR BORROWER IV LLC
 PARCEL # 06G620663
 DB 22804 PG 2852
 ADDRESS 5478 MISTY
 CROSSING CT.
 NO TAKINGS

PROPERTY N/F
 MISTY HOLLOW
 HOMEOWNERS
 ASSOCIATION
 PARCEL # 06G610576
 DB 17547 PG 4709
 ADDRESS 5434 MISTY
 CROSSING CT.
 NO TAKINGS

PROPERTY N/F
 SARA JEAN PEDROLEY
 PARCEL # 06G610653
 DB 20896 PG 2677
 ADDRESS 5406 MISTY
 CROSSING CT.
 NO TAKINGS

PROPERTY N/F
 JESSE L. & JACQUELINE
 M. PENNY
 PARCEL # 06G610675
 DB 23336 PG 3114
 ADDRESS 5401 MISTY
 CROSSING CT.
 NO TAKINGS

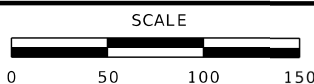
117 SF. PERM. SIDEWALK
 EASEMENT
 55 SF. TEMP. CNST
 EASEMENT
 0.21 ACRES REMAINING

- ⑫ STA. +84.47, OFFSET 64.87'
- ⑬ S21°31'25"W, LENGTH = 22.66'
- ⑭ STA. +71.76, OFFSET 83.85'
- ⑮ N05°32'56"W, CH = 4.39'
L = 4.39', R = 175.00'

DISCLAIMER
THE PROFESSIONAL WHOSE SIGNATURE AND PERSONAL SEAL APPEAR HEREON ASSUMES RESPONSIBILITY ONLY FOR WHAT APPEARS ON THIS PAGE, AND DISCLAIMS (PURSUANT TO SECTION 327.411 RSMO) SPECIFICATION, ESTIMATES, REPORTS, OR OTHER DOCUMENTS OR INSTRUMENTS NOT SEALED BY THE UNDERSIGNED PROFESSIONAL RELATING TO OR INTENDED TO BE USED FOR ANY PART OR PARTS OF THE PROJECT TO WHICH THIS PAGE REFERS.

LEGEND

- PERMANENT SIDEWALK EASEMENT
- TEMPORARY CONSTRUCTION EASEMENT



Riley J. Hoffman
Professional Engineer
01/26/2025 8:55:08 AM
Riley J. Hoffman
MO PE-2022042958

DATE PREPARED
1/24/2025

ROUTE 67 STATE MO

DISTRICT SL SHEET NO. 45

COUNTY
ST. LOUIS

JOB NO.
J6P3623

CONTRACT ID.

PROJECT NO.

BRIDGE NO.

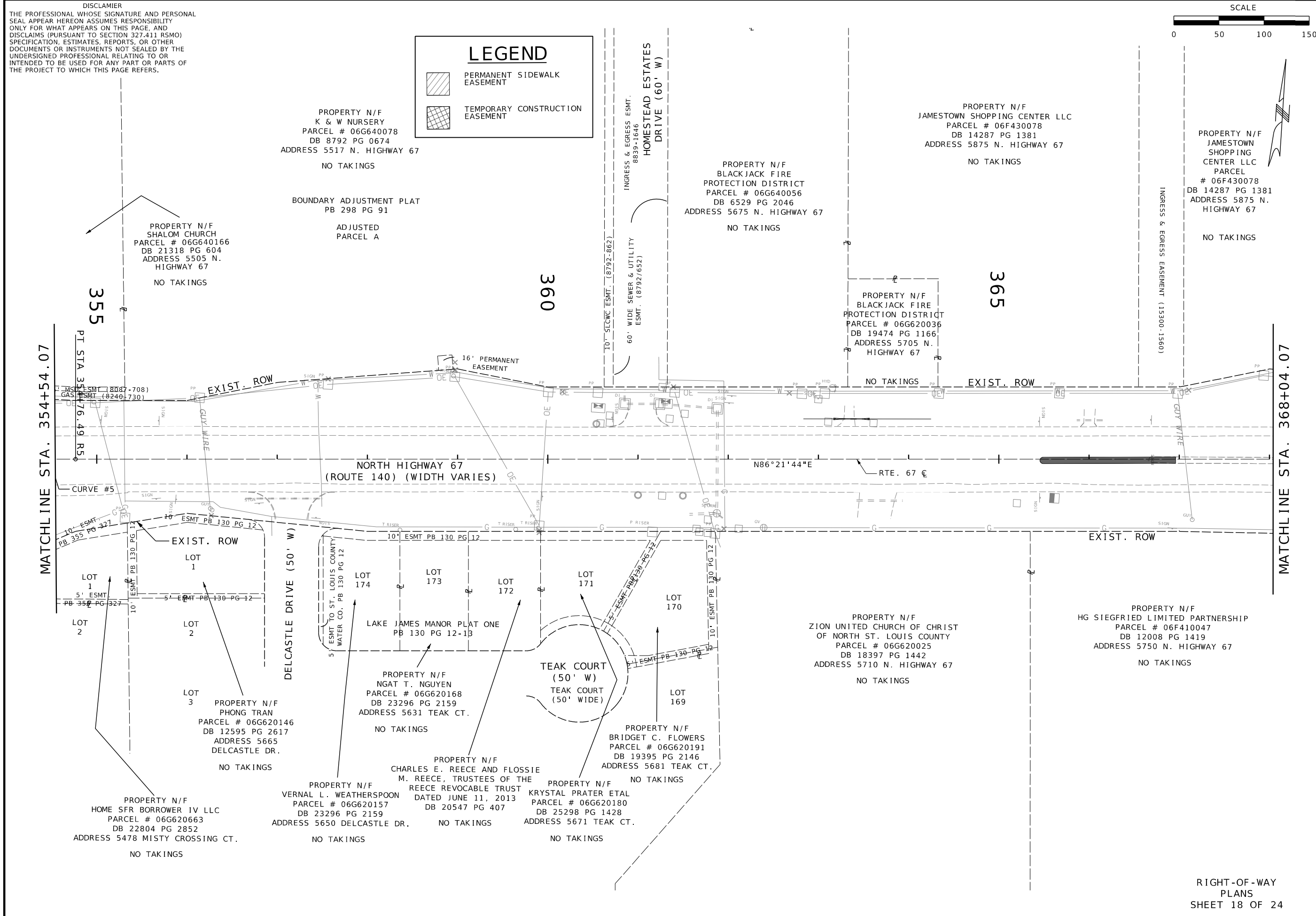
DATE	DESCRIPTION

MISSOURI HIGHWAYS AND TRANSPORTATION
COMMISSION

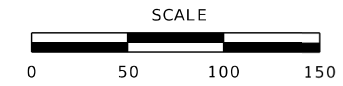


105 WEST CAPITOL
JEFFERSON CITY, MO 65102
1-888-ASK-MODOT (1-888-275-6636)

HR GREEN, INC.
520 MARYVILLE CENTRE DRIVE,
SUITE 100
ST. LOUIS, MISSOURI 63141
PHONE: (636) 519-0990
CORPORATE LICENSE #2002006608



DISCLAIMER
 THE PROFESSIONAL WHOSE SIGNATURE AND PERSONAL SEAL APPEAR HEREON ASSUMES RESPONSIBILITY ONLY FOR WHAT APPEARS ON THIS PAGE, AND DISCLAIMS (PURSUANT TO SECTION 327.411 RSMO) SPECIFICATION, ESTIMATES, REPORTS, OR OTHER DOCUMENTS OR INSTRUMENTS NOT SEALED BY THE UNDERSIGNED PROFESSIONAL RELATING TO OR INTENDED TO BE USED FOR ANY PART OR PARTS OF THE PROJECT TO WHICH THIS PAGE REFERS.



Riley J. Hoffman
 01/26/2025 8:54:54 AM
 Riley J. Hoffman
 MO PE-2022042958

DATE PREPARED
 1/24/2025

ROUTE STATE
 67 MO

DISTRICT SHEET NO.
 SL 46

COUNTY
 ST. LOUIS

JOB NO.
 J6P3623

CONTRACT ID.

PROJECT NO.

BRIDGE NO.

DESCRIPTION

DATE

MISSOURI HIGHWAYS AND TRANSPORTATION COMMISSION

105 WEST CAPITOL JEFFERSON CITY, MO 65102

1-888-ASK-MODOT (1-888-275-6636)

MoDOT

HR GREEN, INC.

520 MARYVILLE CENTRE DRIVE, SUITE 100, ST. LOUIS, MISSOURI 63141

PHONE: (636) 519-0990 CORPORATE LICENSE #2002006608



RIGHT-OF-WAY PLANS

SHEET 19 OF 24

IF A SEAL IS PRESENT ON THIS SHEET IT HAS BEEN ELECTRONICALLY SEALED AND DATED.

LEGEND

PERMANENT SIDEWALK EASEMENT

TEMPORARY CONSTRUCTION EASEMENT

PROPERTY N/F
 JAMESTOWN SHOPPING CENTER LLC
 PARCEL # 06F430078
 DB 14287 PG 1381
 ADDRESS 5875 N. HIGHWAY 67
 NO TAKINGS

PROPERTY N/F
 LACLEDE GAS COMPANY
 PARCEL # 06F410081
 DB 4129 PG 0601
 5855 N. HIGHWAY 67
 NO TAKINGS

PROPERTY N/F
 HG SIEGFRIED LIMITED PARTNERSHIP
 PARCEL # 06F410058
 DB 19185 PG 1817
 ADDRESS 5800 N. HIGHWAY 67
 NO TAKINGS

PROPERTY N/F
 HG SIEGFRIED LIMITED PARTNERSHIP
 PARCEL # 06F410168
 DB 12008 PG 1419
 ADDRESS 5850N. HIGHWAY 67
 NO TAKINGS

OLD JAMESTOWN RD. C
 CURVE #2
 PI 14+08.14
 PC 12+66.22
 PT 15+44.47
 Δ 27°49'29" (LT)
 D 10°0'0"
 L 278.25' (ARC)
 T 141.92'
 R 572.96'

PROPERTY N/F
 GARY DAVID & NANCY LOUISE
 RUETER TRUSTEES
 PARCEL # 06F430045
 DB 22293 PG 667
 ADDRESS 5905 N. HIGHWAY 67
 NO TAKINGS

PROPERTY N/F
 GARY DAVID & NANCY LOUISE
 RUETER TRUSTEES
 PARCEL # 06F440231
 DB 22293 PG 664
 ADDRESS 5955 N. HIGHWAY 67
 NO TAKINGS

PROPERTY N/F
 GARY DAVID & NANCY LOUISE
 RUETER TRUSTEES
 PARCEL # 06F440220
 DB 22293 PG 670
 ADDRESS 14935 OLD JAMESTOWN RD.
 NO TAKINGS

OLD JAMESTOWN RD. C
 CURVE #1
 PI 6+14.63
 PC 5+05.81
 PT 7+19.42
 Δ 25°37'59" (RT)
 D 12°0'0"
 L 214.00' (CHORD)
 T 108.82'
 R 478.34'

PROPERTY N/F
 ERIC KLAUS HORSTMANN
 PARCEL # 06F440176
 DB 25152 PG 2896
 ADDRESS 6045 N. HIGHWAY 67
 NO TAKINGS

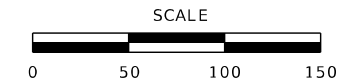
PROPERTY N/F
 NICOLE D. & CHARLES R. JENKINS
 PARCEL # 06F440312
 DB 24728 PG 4367
 ADDRESS 14940 OLD JAMESTOWN RD.
 NO TAKINGS

PROPERTY N/F
 ST. LOUIS COUNTY PORT AUTHORITY
 PARCEL # 06F140261
 DB 10097 PG 0877
 ADDRESS 101 JAMESTOWN MALL
 NO TAKINGS

MATCHLINE STA. 368+04.07

MATCHLINE STA. 381+55.03

DISCLAIMER
 THE PROFESSIONAL WHOSE SIGNATURE AND PERSONAL SEAL APPEAR HEREON ASSUMES RESPONSIBILITY ONLY FOR WHAT APPEARS ON THIS PAGE, AND DISCLAIMS (PURSUANT TO SECTION 327.411 RSMO) SPECIFICATION, ESTIMATES, REPORTS, OR OTHER DOCUMENTS OR INSTRUMENTS NOT SEALED BY THE UNDERSIGNED PROFESSIONAL RELATING TO OR INTENDED TO BE USED FOR ANY PART OR PARTS OF THE PROJECT TO WHICH THIS PAGE REFERS.



Riley J. Hoffman
 01/26/2025 8:54:31 AM
 Riley J. Hoffman
 MO PE-2022042958

DATE PREPARED
 1/24/2025

ROUTE 67 STATE MO
 DISTRICT SL SHEET NO. 47

COUNTY
 ST. LOUIS

JOB NO.
 J6P3623

CONTRACT ID.

PROJECT NO.

BRIDGE NO.

DESCRIPTION

DATE	DESCRIPTION

MISSOURI HIGHWAYS AND TRANSPORTATION COMMISSION

105 WEST CAPITOL JEFFERSON CITY, MO 65102

1-888-ASK-MODOT (1-888-275-6636)

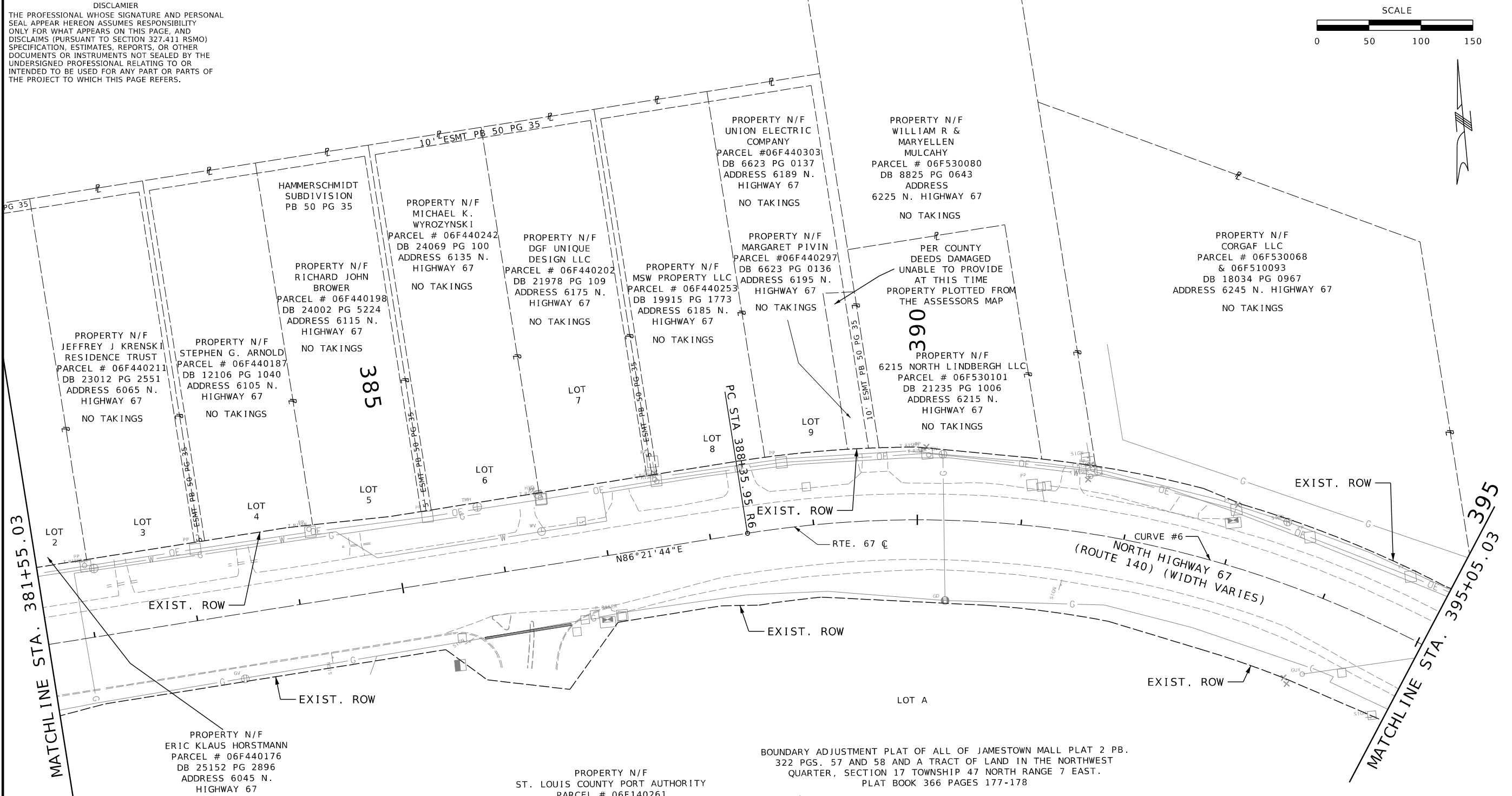


HR GREEN, INC.

520 MARYVILLE CENTRE DRIVE, SUITE 100
 ST. LOUIS, MISSOURI 63141
 PHONE: (636) 519-0990
 CORPORATE LICENSE #200206608



RIGHT-OF-WAY PLANS
 SHEET 20 OF 24



LEGEND

	PERMANENT SIDEWALK EASEMENT
	TEMPORARY CONSTRUCTION EASEMENT

BOUNDARY ADJUSTMENT PLAT OF ALL OF JAMESTOWN MALL PLAT 2 PB. 322 PGS. 57 AND 58 AND A TRACT OF LAND IN THE NORTHWEST QUARTER, SECTION 17 TOWNSHIP 47 NORTH RANGE 7 EAST. PLAT BOOK 366 PAGES 177-178

- RTE. 67 C
 CURVE #6
 PI 393+05.40
 PC 388+35.95
 PT 397+17.77
 Δ 48°30'0" (RT)
 D 5°30'0"
 L 882.16' (CHORD)
 T 469.45'
 R 1,042.14'

PROPERTY N/F
 ST. LOUIS COUNTY PORT AUTHORITY
 PARCEL # 06F140261
 DB 10097 PG 0877
 ADDRESS 101 JAMESTOWN MALL
 NO TAKINGS

PROPERTY N/F
 ERIC KLAUS HORSTMANN
 PARCEL # 06F440176
 DB 25152 PG 2896
 ADDRESS 6045 N. HIGHWAY 67
 NO TAKINGS

PROPERTY N/F
 CORGAF LLC
 PARCEL # 06F530068 & 06F510093
 DB 18034 PG 0967
 ADDRESS 6245 N. HIGHWAY 67
 NO TAKINGS

PROPERTY N/F
 WILLIAM R & MARYELLEN MULCAHY
 PARCEL # 06F530080
 DB 8825 PG 0643
 ADDRESS 6225 N. HIGHWAY 67
 NO TAKINGS

PROPERTY N/F
 UNION ELECTRIC COMPANY
 PARCEL #06F440303
 DB 6623 PG 0137
 ADDRESS 6189 N. HIGHWAY 67
 NO TAKINGS

PROPERTY N/F
 MARGARET PIVIN
 PARCEL #06F440297
 DB 6623 PG 0136
 ADDRESS 6195 N. HIGHWAY 67
 NO TAKINGS

PROPERTY N/F
 DGF UNIQUE DESIGN LLC
 PARCEL # 06F440202
 DB 21978 PG 109
 ADDRESS 6175 N. HIGHWAY 67
 NO TAKINGS

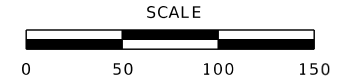
PROPERTY N/F
 MICHAEL K. WYROZYNSKI
 PARCEL # 06F440242
 DB 24069 PG 100
 ADDRESS 6135 N. HIGHWAY 67
 NO TAKINGS

PROPERTY N/F
 RICHARD JOHN BROWER
 PARCEL # 06F440198
 DB 24002 PG 5224
 ADDRESS 6115 N. HIGHWAY 67
 NO TAKINGS

PROPERTY N/F
 STEPHEN G. ARNOLD
 PARCEL # 06F440187
 DB 12106 PG 1040
 ADDRESS 6105 N. HIGHWAY 67
 NO TAKINGS

PROPERTY N/F
 JEFFREY J KRENSKI RESIDENCE TRUST
 PARCEL # 06F440211
 DB 23012 PG 2551
 ADDRESS 6065 N. HIGHWAY 67
 NO TAKINGS

DISCLAIMER
 THE PROFESSIONAL WHOSE SIGNATURE AND PERSONAL SEAL APPEAR HEREON ASSUMES RESPONSIBILITY ONLY FOR WHAT APPEARS ON THIS PAGE, AND DISCLAIMS (PURSUANT TO SECTION 327.411 RSMO) SPECIFICATION, ESTIMATES, REPORTS, OR OTHER DOCUMENTS OR INSTRUMENTS NOT SEALED BY THE UNDERSIGNED PROFESSIONAL RELATING TO OR INTENDED TO BE USED FOR ANY PART OR PARTS OF THE PROJECT TO WHICH THIS PAGE REFERS.



Riley J. Hoffman
 01/26/2025 8:54:20 AM
 Riley J. Hoffman
 MO PE-2022042958

DATE PREPARED
 1/24/2025

ROUTE 67 STATE MO

DISTRICT SL SHEET NO. 48

COUNTY ST. LOUIS

JOB NO. J6P3623

CONTRACT ID.

PROJECT NO.

BRIDGE NO.

DATE	DESCRIPTION

MISSOURI HIGHWAYS AND TRANSPORTATION COMMISSION
 105 WEST CAPITOL
 JEFFERSON CITY, MO 65102
 1-888-ASK-MODOT (1-888-275-6636)



HR GREEN, INC.
 520 MARYVILLE CENTRE DRIVE,
 SUITE 100
 ST. LOUIS, MISSOURI 63141
 PHONE: (636) 519-0990
 CORPORATE LICENSE #2002006608



RIGHT-OF-WAY PLANS
 SHEET 21 OF 24

IF A SEAL IS PRESENT ON THIS SHEET IT HAS BEEN ELECTRONICALLY SEALED AND DATED.

ROBBINS MILL RD. C
 CURVE #1
 PI 4+00.00
 PC 3+24.98
 PT 4+74.98
 Δ 3°0'0" (LT)
 D 2°0'0"
 L 150.01' (CHORD)
 T 75.02'
 R 2,864.93'

PROPERTY N/F
 LECLAIRE INVESTMENTS INC.
 PARCEL # 06F530112
 DB 16506 PG 1593
 ADDRESS 15015 NEW JAMESTOWN ROAD
 NO TAKINGS

PROPERTY N/F
 CORGAF LLC
 PARCEL # 06F530068
 & 06F510093
 DB 18034 PG 0967
 ADDRESS 6245 N. HIGHWAY 67
 NO TAKINGS

PROPERTY N/F
 JUDY C RICHEY
 PARCEL # 06F510147
 DB 16174 PG 2201
 (DB 10330 PG 2191)
 ADDRESS 6405 N. HIGHWAY 67
 NO TAKINGS

PROPERTY N/F
 CLARENCE B. & SHIRLEY M. ROLWES TRUSTEES
 OF THE CLARENCE B. ROLWES REVOCABLE LIVING TRUST
 DATED NOVEMBER 20, 2000
 PARCEL # 06F510015
 DB 12789 PG 736
 ADDRESS 6425 N. HIGHWAY 67
 NO TAKINGS

STRUTMAN SUBDIVISION
 PB 282 PG 26
 PROPERTY N/F
 TERRY F. FARACE
 PARCEL # 06F520102
 DB. 22867 PG. 528
 ADDRESS 6595 N. HIGHWAY 67
 NO TAKINGS

RTE. 67 C
 CURVE #7
 PI 408+05.49
 PC 404+34.53
 PT 411+60.36
 Δ 29°2'0" (LT)
 D 4°0'0"
 L 725.98' (CHORD)
 T 370.96'
 R 1,432.68'

PROPERTY N/F
 TERRY F. FARACE
 PARCEL # 06F520102
 DB 22867 PG 528
 ADDRESS 6595 N. HIGHWAY 67
 NO TAKINGS

PROPERTY N/F
 LECLAIRE INVESTMENT INC
 PARCEL # 06F520191
 DB 16403 PG 2076
 ADDRESS 6776 ROBBINS MILL RD.
 NO TAKINGS

LOT 2

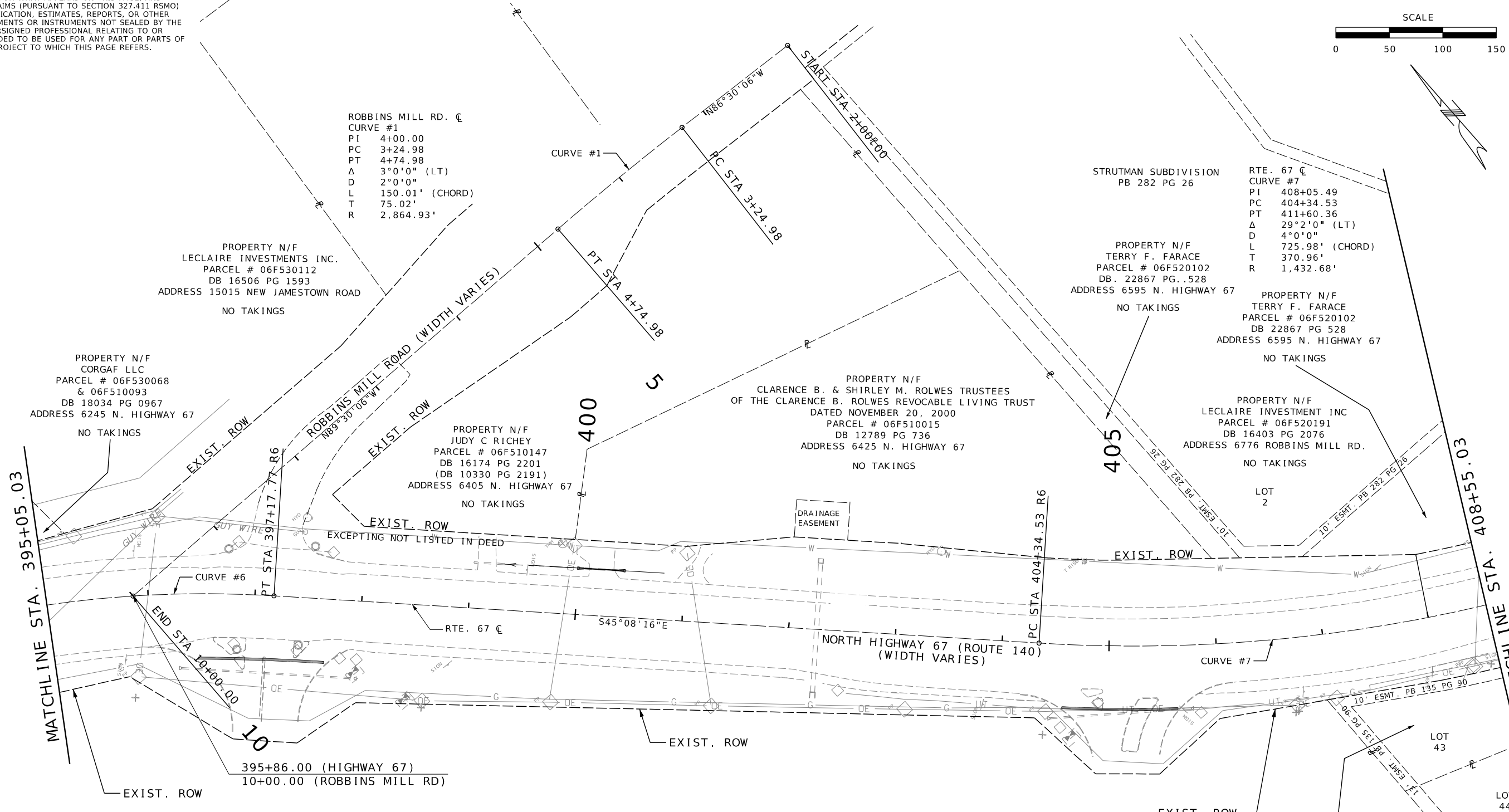
PROPERTY N/F
 ST. LOUIS COUNTY PORT AUTHORITY
 PARCEL # 06F140261
 DB 10097 PG 0877
 ADDRESS 101 JAMESTOWN MALL
 NO TAKINGS

LEGEND

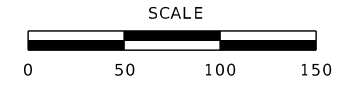
	PERMANENT SIDEWALK EASEMENT
	TEMPORARY CONSTRUCTION EASEMENT

MATCHLINE STA. 395+05.03

MATCHLINE STA. 408+55.03



DISCLAIMER
 THE PROFESSIONAL WHOSE SIGNATURE AND PERSONAL SEAL APPEAR HEREON ASSUMES RESPONSIBILITY ONLY FOR WHAT APPEARS ON THIS PAGE, AND DISCLAIMS (PURSUANT TO SECTION 327.411 RSMO) SPECIFICATION, ESTIMATES, REPORTS, OR OTHER DOCUMENTS OR INSTRUMENTS NOT SEALED BY THE UNDERSIGNED PROFESSIONAL RELATING TO OR INTENDED TO BE USED FOR ANY PART OR PARTS OF THE PROJECT TO WHICH THIS PAGE REFERS.



Riley J. Hoffman
 01/26/2025 8:54:10 AM
 Riley J. Hoffman
 MO PE-2022042958

DATE PREPARED
 1/24/2025

ROUTE	STATE
67	MO
DISTRICT	SHEET NO.
SL	49

COUNTY
 ST. LOUIS

JOB NO.
 J6P3623

CONTRACT ID.

PROJECT NO.

BRIDGE NO.

DATE	DESCRIPTION

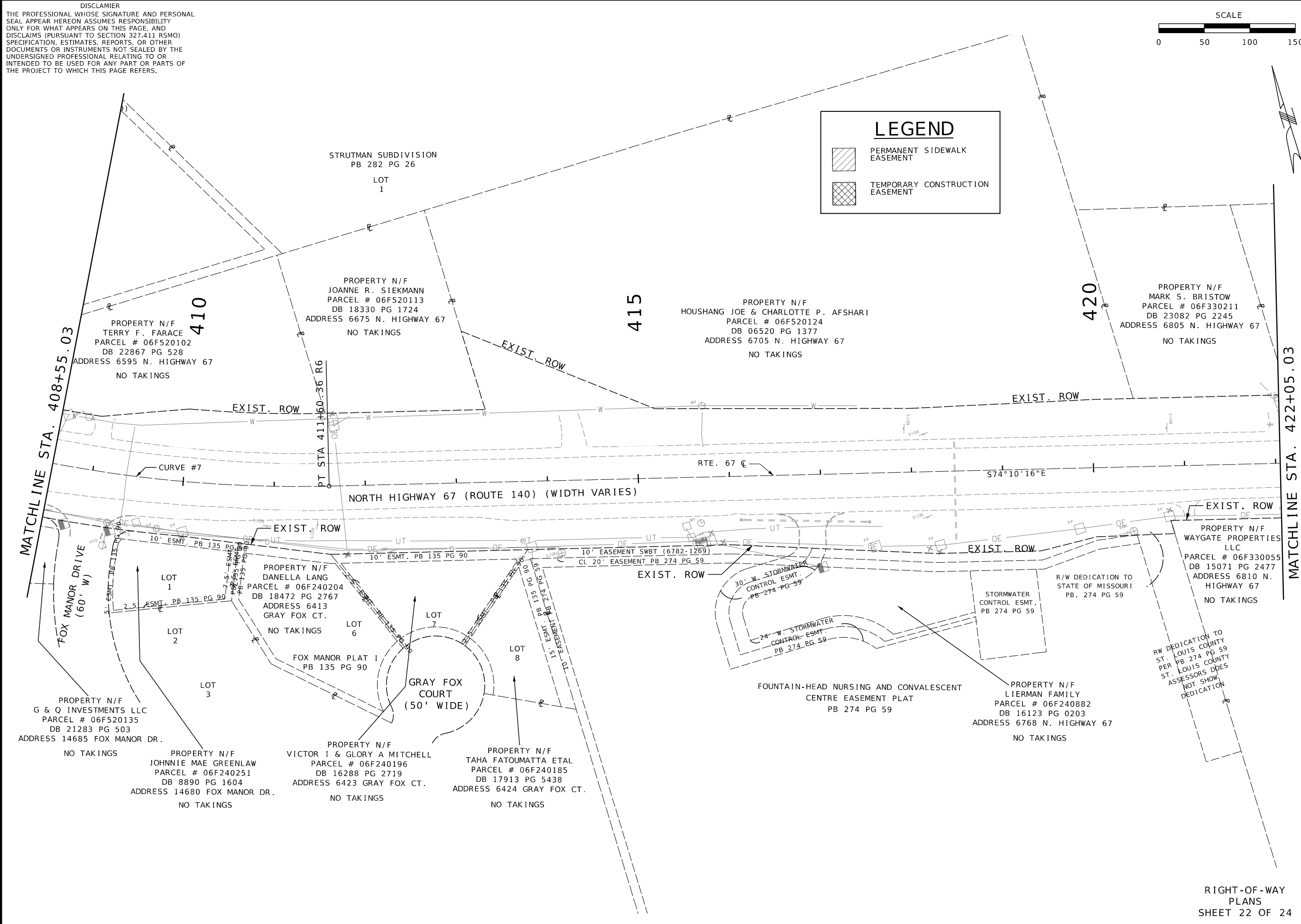
MISSOURI HIGHWAYS AND TRANSPORTATION COMMISSION
 MoDOT
 105 WEST CAPITOL
 JEFFERSON CITY, MO 65102
 1-888-ASK-MODOT (1-888-275-6636)

HR GREEN, INC.
 520 MARYVILLE CENTRE DRIVE,
 SUITE 100
 ST. LOUIS, MISSOURI 63141
 PHONE: (636) 519-0990
 CORPORATE LICENSE #2002006608




LEGEND


- PERMANENT SIDEWALK EASEMENT
- TEMPORARY CONSTRUCTION EASEMENT

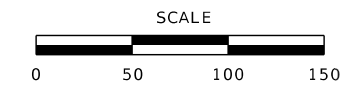


DISCLAIMER
 THE PROFESSIONAL WHOSE SIGNATURE AND PERSONAL SEAL APPEAR HEREON ASSUMES RESPONSIBILITY ONLY FOR WHAT APPEARS ON THIS PAGE, AND DISCLAIMS (PURSUANT TO SECTION 327.411 RSMO) SPECIFICATION, ESTIMATES, REPORTS, OR OTHER DOCUMENTS OR INSTRUMENTS NOT SEALED BY THE UNDERSIGNED PROFESSIONAL RELATING TO OR INTENDED TO BE USED FOR ANY PART OR PARTS OF THE PROJECT TO WHICH THIS PAGE REFERS.

LEGEND

 PERMANENT SIDEWALK EASEMENT

 TEMPORARY CONSTRUCTION EASEMENT



Riley J. Hoffman
 01/26/2025 8:53:54 AM
 Riley J. Hoffman
 MO PE-2022042958

DATE PREPARED
 1/24/2025

ROUTE STATE
 67 MO

DISTRICT SHEET NO.
 SL 50

COUNTY
 ST. LOUIS

JOB NO.
 J6P3623

CONTRACT ID.

PROJECT NO.

BRIDGE NO.

DATE	DESCRIPTION

MISSOURI HIGHWAYS AND TRANSPORTATION COMMISSION

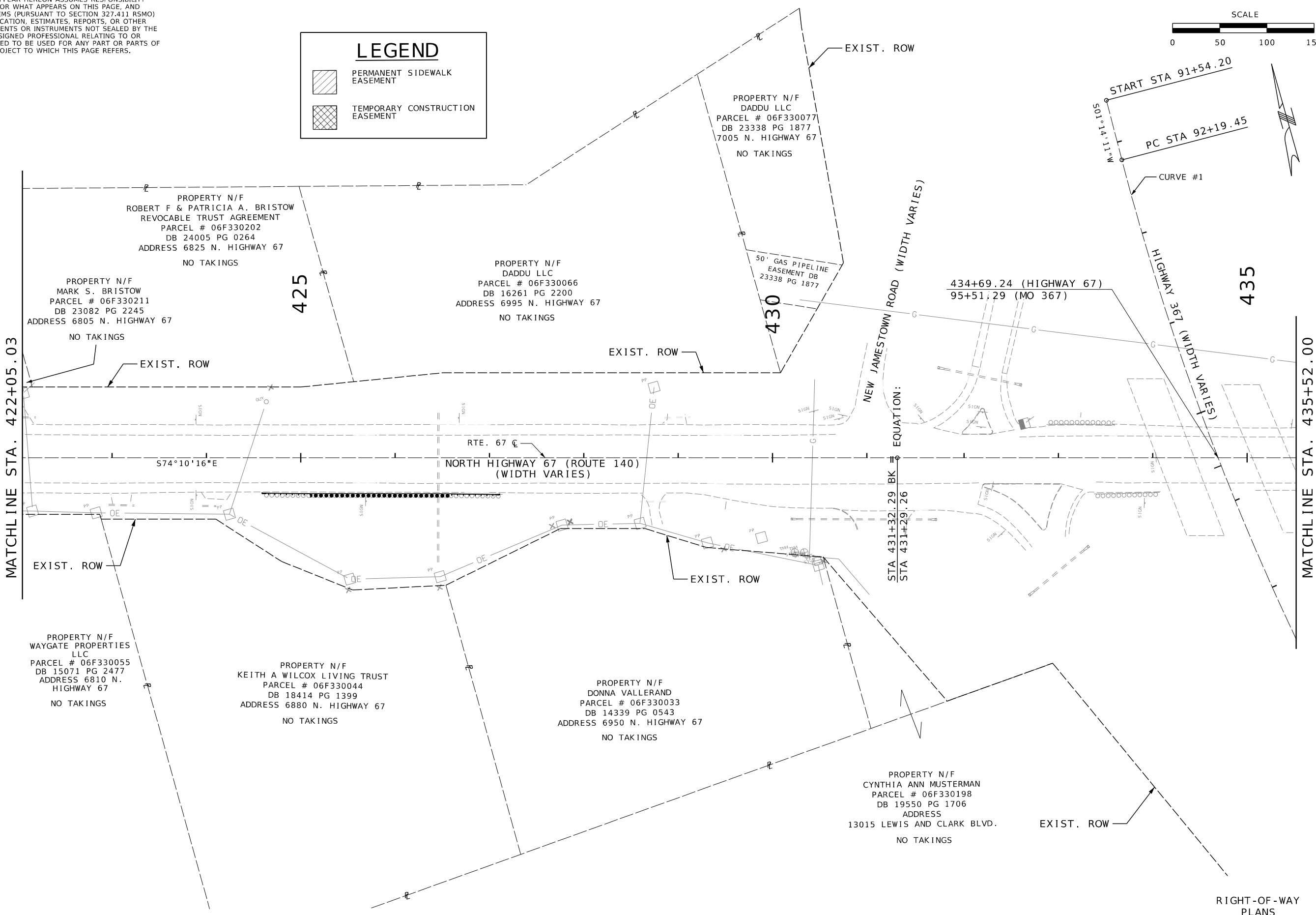


105 WEST CAPITOL
 JEFFERSON CITY, MO 65102
 1-888-ASK-MODOT (1-888-275-6636)

HR GREEN, INC.
 520 MARYVILLE CENTRE DRIVE,
 SUITE 100
 ST. LOUIS, MISSOURI 63141
 PHONE: (636) 519-0990
 CORPORATE LICENSE #2002006608

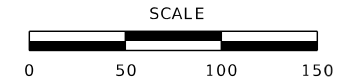


IF A SEAL IS PRESENT ON THIS SHEET IT HAS BEEN ELECTRONICALLY SEALED AND DATED.



RIGHT-OF-WAY PLANS
 SHEET 23 OF 24

DISCLAIMER
 THE PROFESSIONAL WHOSE SIGNATURE AND PERSONAL SEAL APPEAR HEREON ASSUMES RESPONSIBILITY ONLY FOR WHAT APPEARS ON THIS PAGE, AND DISCLAIMS (PURSUANT TO SECTION 327.411 RSMO) SPECIFICATION, ESTIMATES, REPORTS, OR OTHER DOCUMENTS OR INSTRUMENTS NOT SEALED BY THE UNDERSIGNED PROFESSIONAL RELATING TO OR INTENDED TO BE USED FOR ANY PART OR PARTS OF THE PROJECT TO WHICH THIS PAGE REFERS.



Riley Hoffman
 01/26/2025 8:53:43 AM
 Riley J. Hoffman
 MO PE-2022042958

DATE PREPARED
 1/24/2025

ROUTE STATE
 67 MO

DISTRICT SHEET NO.
 SL 51

COUNTY
 ST. LOUIS

JOB NO.
 J6P3623

CONTRACT ID.

PROJECT NO.

BRIDGE NO.

DATE	DESCRIPTION

MISSOURI HIGHWAYS AND TRANSPORTATION COMMISSION

105 WEST CAPITOL
 JEFFERSON CITY, MO 65102
 1-888-ASK-MODOT (1-888-273-6636)

HR GREEN, INC.
 520 MARYVILLE CENTRE DRIVE,
 SUITE 100
 ST. LOUIS, MISSOURI 63141
 PHONE: (636) 519-0990
 CORPORATE LICENSE #2002006608



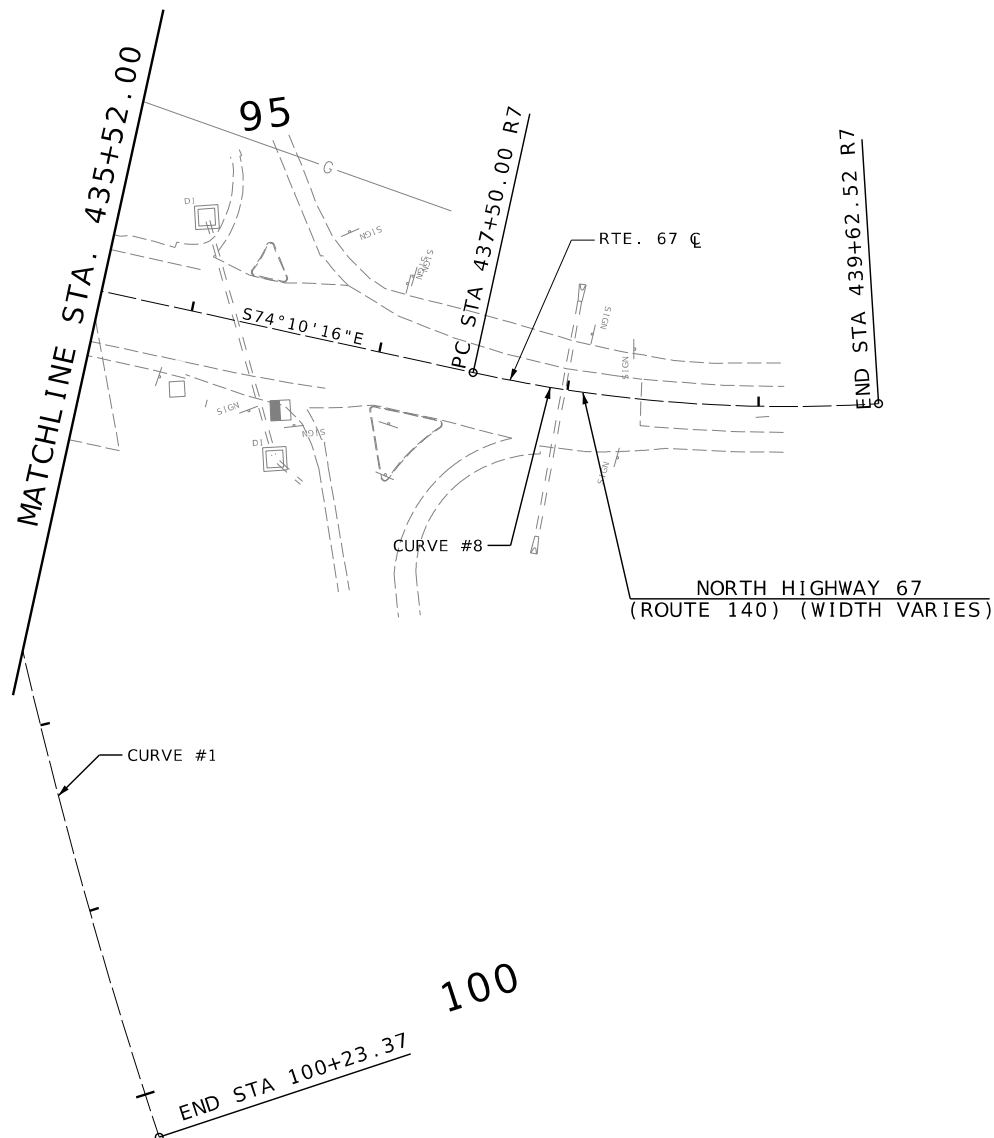
RIGHT-OF-WAY
 PLANS
 SHEET 24 OF 24

LEGEND

- PERMANENT SIDEWALK EASEMENT
- TEMPORARY CONSTRUCTION EASEMENT


RTE. 367 C
 CURVE #1
 PI 96+24.07
 PC 92+19.45
 PT 100+23.37
 Δ 16°4'42" (LT)
 D 2°0'0"
 L 803.92' (ARC)
 T 404.62'
 R 2,864.79'

RTE. 67 C
 CURVE #8
 PI 438+56.95
 PC 437+50.00
 PT 439+62.52
 Δ 15°56'20" (LT)
 D 7°30'0"
 L 212.52' (ARC)
 T 106.95'
 R 763.94'



IF A SEAL IS PRESENT ON THIS SHEET IT HAS BEEN ELECTRONICALLY SEALED AND DATED.

DISCLAIMER
 THE PROFESSIONAL WHOSE SIGNATURE AND PERSONAL SEAL APPEAR HEREON ASSUMES RESPONSIBILITY ONLY FOR WHAT APPEARS ON THIS PAGE, AND DISCLAIMS (PURSUANT TO SECTION 327.411 RSMO) SPECIFICATION, ESTIMATES, REPORTS, OR OTHER DOCUMENTS OR INSTRUMENTS NOT SEALED BY THE UNDERSIGNED PROFESSIONAL RELATING TO OR INTENDED TO BE USED FOR ANY PART OR PARTS OF THE PROJECT TO WHICH THIS PAGE REFERS.



Riley J. Hoffman
 01/26/2025 8:52:28 AM
 Riley J. Hoffman
 MO PE-2022042958

DATE PREPARED
 1/24/2025

ROUTE STATE
 68 MO

DISTRICT SHEET NO.
 SL 52

COUNTY
 ST. LOUIS

JOB NO.
 J6P3623

CONTRACT ID.

PROJECT NO.

BRIDGE NO.

DESCRIPTION

DATE

MISSOURI HIGHWAYS AND TRANSPORTATION COMMISSION

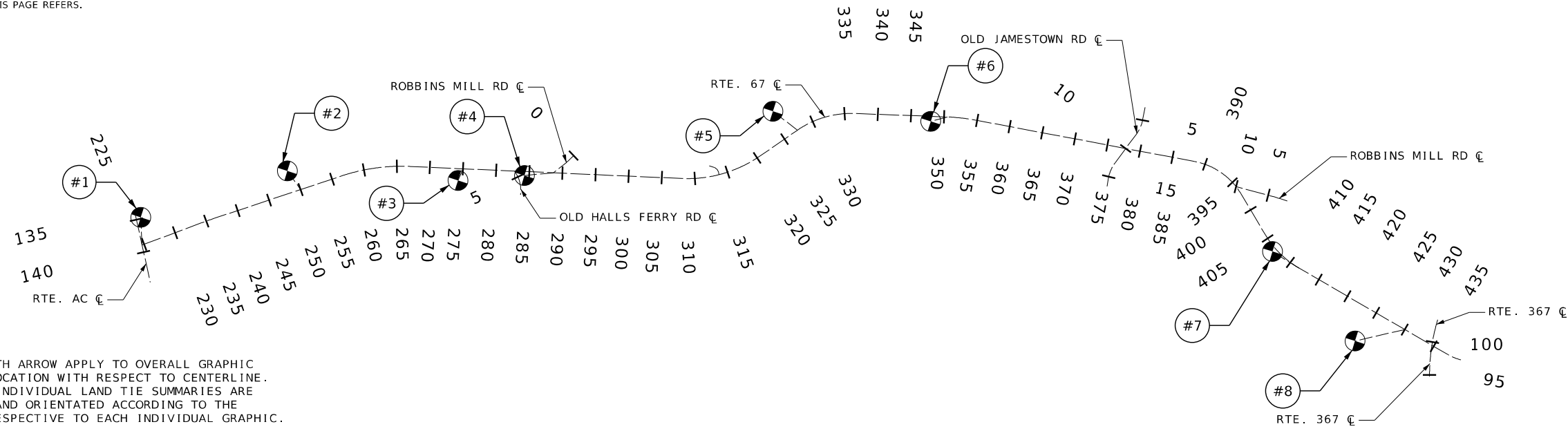
MoDOT

105 WEST CAPITOL JEFFERSON CITY, MO 65102

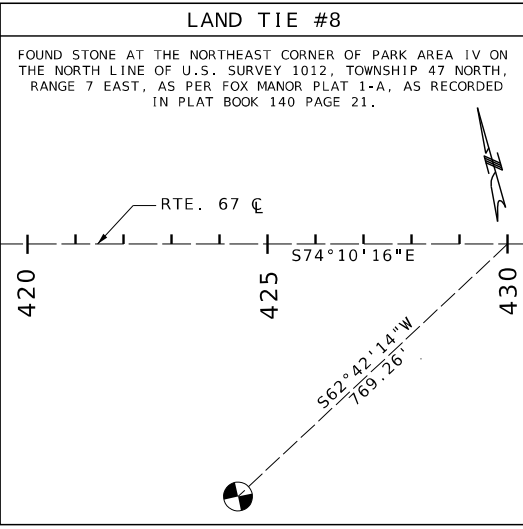
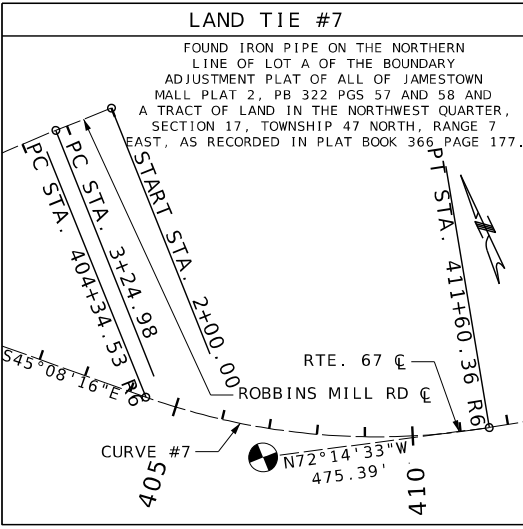
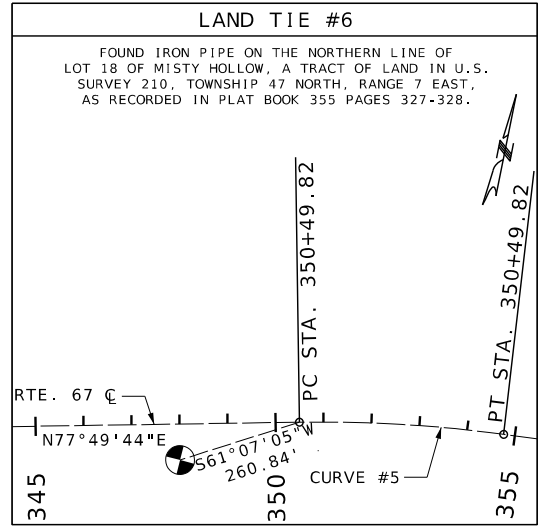
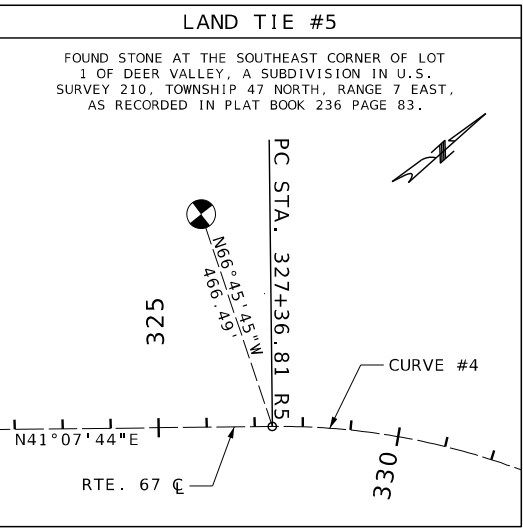
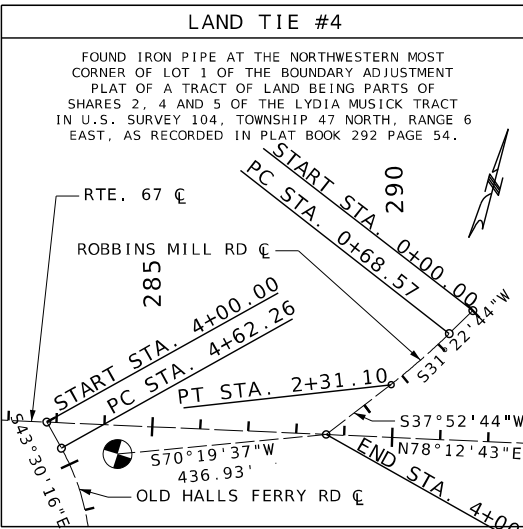
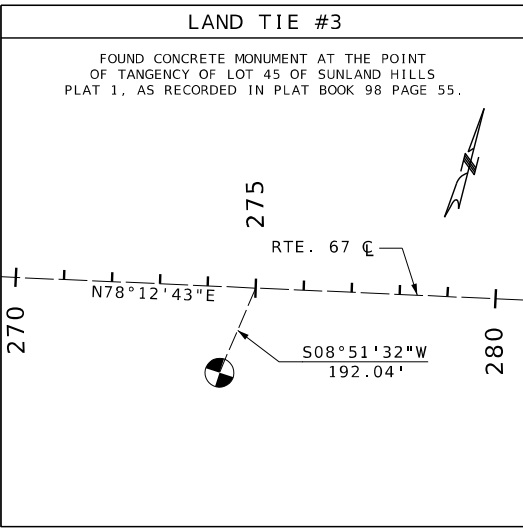
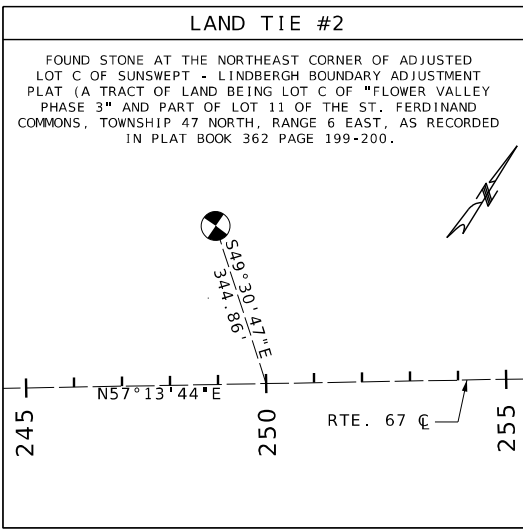
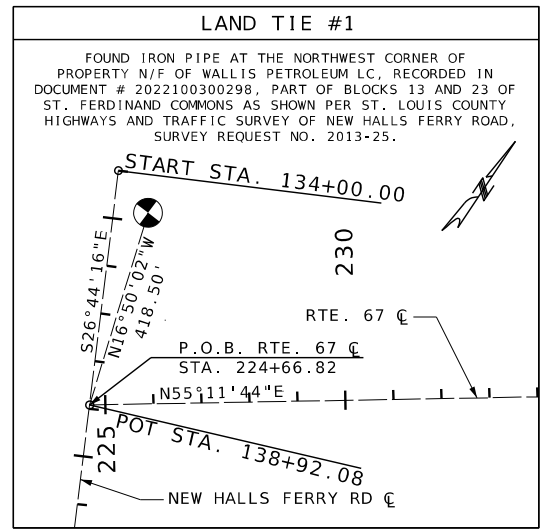
1-888-ASK-MODOT (1-888-275-6636)

HR GREEN, INC.
 520 MARYVILLE CENTRE DRIVE,
 SUITE 100
 ST. LOUIS, MISSOURI 63141
 PHONE: (636) 519-0990
 CORPORATE LICENSE #2002006608

HRGreen



NOTE:
 SCALE AND NORTH ARROW APPLY TO OVERALL GRAPHIC OF LAND TIE LOCATION WITH RESPECT TO CENTERLINE. BLOW UPS AND INDIVIDUAL LAND TIE SUMMARIES ARE NOT TO SCALE AND ORIENTATED ACCORDING TO THE NORTH ARROW RESPECTIVE TO EACH INDIVIDUAL GRAPHIC.



DISCLAIMER

THE PROFESSIONAL WHOSE SIGNATURE AND PERSONAL SEAL APPEAR HEREON ASSUMES RESPONSIBILITY ONLY FOR WHAT APPEARS ON THIS PAGE...

ALL PROJECT COORDINATES HAVE BEEN PROJECTED FROM THE MISSOURI STATE PLANE COORDINATE (SPC) SYSTEM OF 1983 USING AN AVERAGE PROJECT PROJECTION (GRID TO GROUND) FACTOR...

PROJECT COORDINATE INFORMATION

Table with 2 columns: Field Name (e.g., COORDINATE SYSTEM, HORIZONTAL DATUM) and Value (e.g., MODIFIED STATE PLANE, NAD 83 (2011)).

REFERENCE CONTROL INFORMATION

Table with 2 columns: Field Name (e.g., COORDINATE SYSTEM, CONTROL STATION) and Value (e.g., MISSOURI COORDIANTE SYSTEM OF 1983, MISSOURI CORS).

EXAMPLE OF PROJECT COORDINATE TO S.P.C.

PROJECT NORTHING X AVERAGE GRID FACTOR = STATE PLANE NORTHING

EXAMPLE: CONTROL POINT #1
N 1086867.827 X 0.9999122 = N 1086772.4000

LINEAR UNIT CONVERSION

1 METER = 3.280833333 US SURVEY FEET (USFT)

COORDINATE POINT LISTING

Main data table with columns: CONTROL POINT NO., STATION, LOCATION, OFFSET (USFT), NORTHING (US SURVEY FT), EASTING (US SURVEY FT), ELEVATION (US SURVEY FT), DESCRIPTION, GPK POINT ID. Contains rows for PROJECT CONTROL POINTS and ALIGNMENTS.



01/26/2025 8:59:12 AM
Riley J. Hoffman
MO PE-2022042958

DATE PREPARED: 1/24/2025
ROUTE: 67 STATE: MO
DISTRICT: SL SHEET NO.: 53

COUNTY: ST. LOUIS
JOB NO.: J6P3623
CONTRACT ID.

PROJECT NO.
BRIDGE NO.

Table with 2 columns: DATE and DESCRIPTION, containing vertical project details.

MISSOURI HIGHWAYS AND TRANSPORTATION COMMISSION

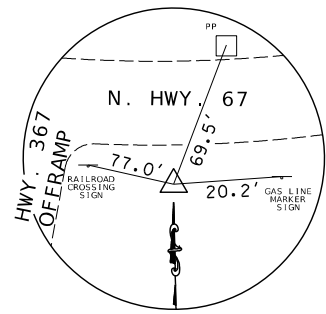


HR GREEN, INC.
520 MARYVILLE CENTRE DRIVE
ST. LOUIS, MISSOURI 63141
PHONE: (636) 519-0990
CORPORATE LICENSE #200206608

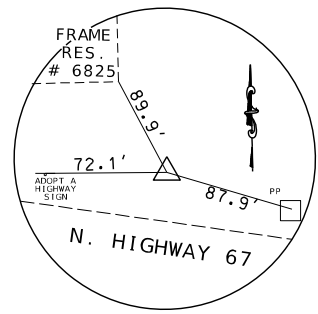


IF A SEAL IS PRESENT ON THIS SHEET IT HAS BEEN ELECTRONICALLY SEALED AND DATED.

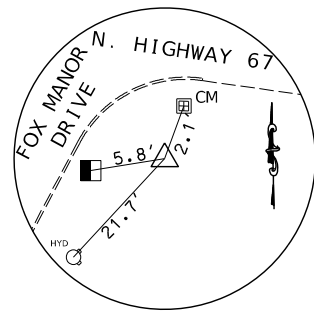
DISCLAIMER
 THE PROFESSIONAL WHOSE SIGNATURE AND PERSONAL SEAL APPEAR HEREON ASSUMES RESPONSIBILITY ONLY FOR WHAT APPEARS ON THIS PAGE, AND DISCLAIMS (PURSUANT TO SECTION 327.411 RSMO) SPECIFICATION, ESTIMATES, REPORTS, OR OTHER DOCUMENTS OR INSTRUMENTS NOT SEALED BY THE UNDERSIGNED PROFESSIONAL RELATING TO OR INTENDED TO BE USED FOR ANY PART OR PARTS OF THE PROJECT TO WHICH THIS PAGE REFERS.



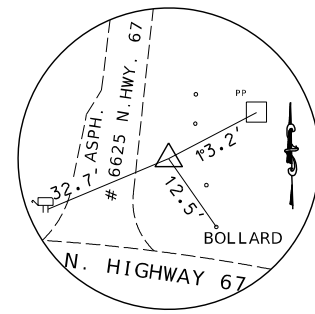
CONTROL POINT NO.1
 SET IRON ROD W/CAP
 N: 1086867.827
 E: 897252.572
 ELEV: 495.13
 STA. 439+50.32
 30.05' RT HWY. 67



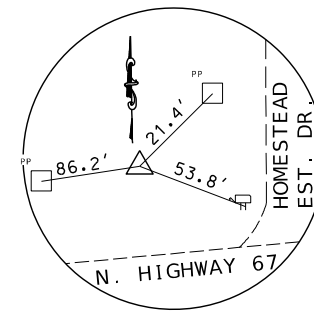
CONTROL POINT NO.2
 SET IRON ROD W/CAP
 N: 1087357.057
 E: 895745.113
 ELEV: 529.82
 STA. 423+75.11
 56.59' LT HWY. 67



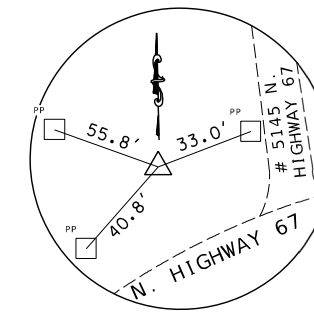
CONTROL POINT NO.3
 SET IRON ROD W/CAP
 N: 1087657.228
 E: 894321.601
 ELEV: 541.17
 STA. 409+32.57
 61.76' RT HWY. 67



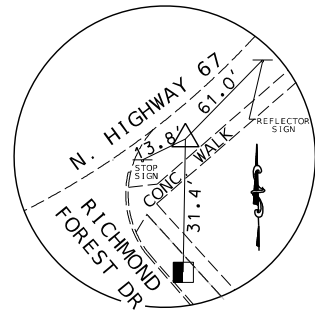
CONTROL POINT NO.4
 SET IRON ROD W/CAP
 N: 1088824.019
 E: 892956.919
 ELEV: 545.60
 STA. 391+51.62
 49.29' LT HWY. 67



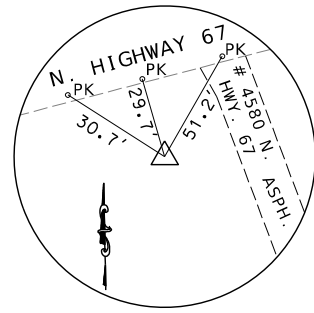
CONTROL POINT NO.5
 SET IRON ROD W/CAP
 N: 1088689.842
 E: 889778.492
 ELEV: 539.60
 STA. 359+80.14
 67.33' LT HWY. 67



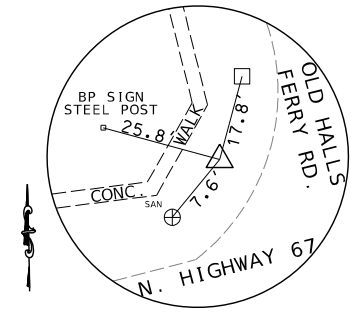
CONTROL POINT NO.6
 SET IRON ROD W/CAP
 N: 1088168.836
 E: 887072.608
 ELEV: 523.93
 STA. 332+45.88
 82.51' LT HWY. 67



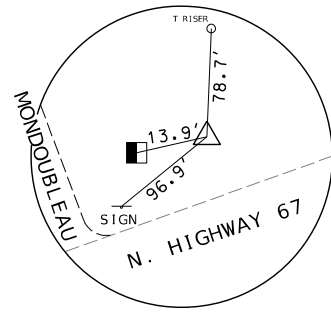
CONTROL POINT NO.7
 SET IRON ROD W/CAP
 N: 1087023.689
 E: 886102.877
 ELEV: 577.41
 STA. 317+70.52
 54.80' RT HWY. 67



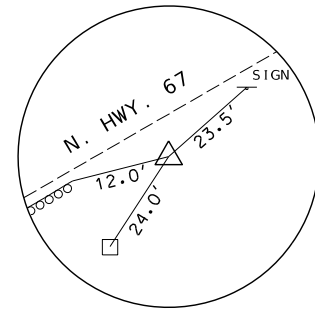
CONTROL POINT NO.8
 SET IRON ROD W/CAP
 N: 1086533.789
 E: 884945.466
 ELEV: 566.25
 STA. 305+21.65
 52.64' RT HWY. 67



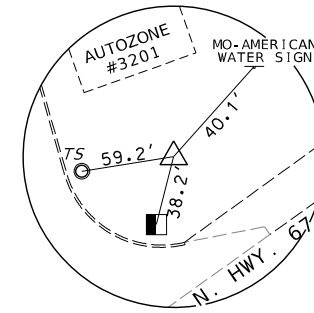
CONTROL POINT NO.9
 SET IRON ROD W/CAP
 N: 1086160.943
 E: 882610.119
 ELEV: 555.82
 STA. 281+59.40
 59.54' LT HWY. 67



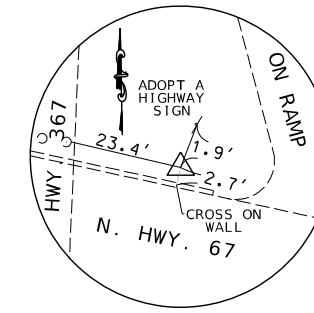
CONTROL POINT NO.10
 SET IRON ROD W/CAP
 N: 1085851.018
 E: 881209.938
 ELEV: 531.95
 STA. 267+25.42
 42.12' LT HWY. 67



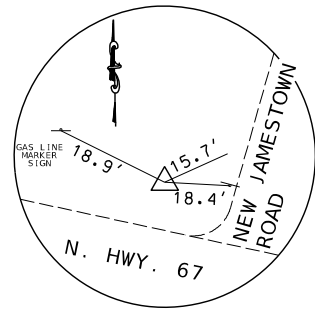
CONTROL POINT NO.11
 SET IRON ROD W/CAP
 N: 1085293.095
 E: 880113.773
 ELEV: 497.29
 STA. 254+90.68
 36.28' RT HWY. 67



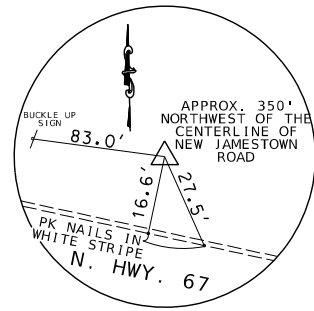
CONTROL POINT NO.12
 SET IRON ROD W/CAP
 N: 1084297.210
 E: 878396.429
 ELEV: 558.54
 STA. 235+07.75
 27.24' LT HWY. 67



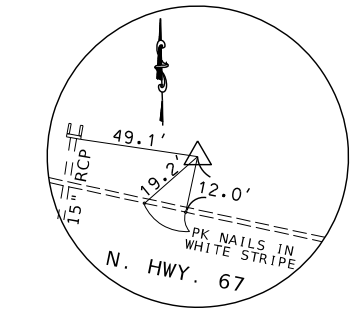
CONTROL POINT NO.400
 SET IRON ROD W/CAP
 N: 1087014.468
 E: 896870.791
 ELEV: 498.78
 STA. 435+49.03
 34.46' LT HWY. 67



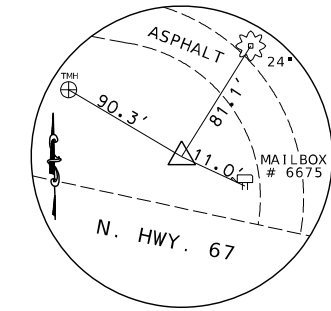
CONTROL POINT NO.401
 SET IRON ROD W/CAP
 N: 1087154.191
 E: 896399.716
 ELEV: 512.69
 STA. 430+60.23
 39.97' LT HWY. 67



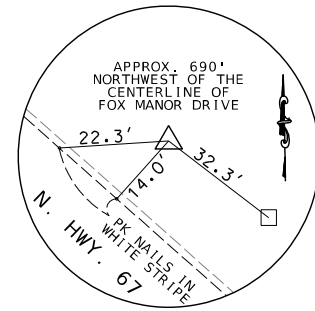
CONTROL POINT NO.402
 SET IRON ROD W/CAP
 N: 1087236.309
 E: 896103.103
 ELEV: 520.06
 STA. 427+52.46
 38.06' LT HWY. 67



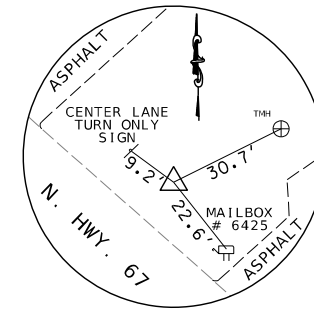
CONTROL POINT NO.404
 SET IRON ROD W/CAP
 N: 1087468.608
 E: 895281.125
 ELEV: 530.40
 STA. 418+98.29
 37.35' LT HWY. 67



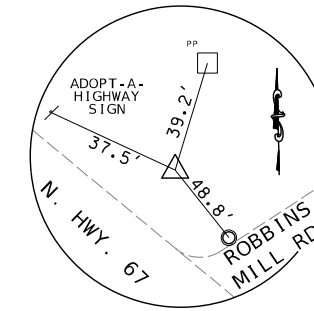
CONTROL POINT NO.405
 SET IRON ROD W/CAP
 N: 1087604.522
 E: 894802.827
 ELEV: 533.67
 STA. 414+01.06
 37.65' LT HWY. 67



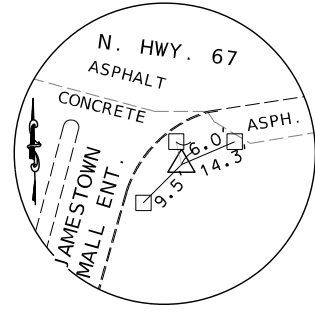
CONTROL POINT NO.407
 SET IRON ROD W/CAP
 N: 1088010.949
 E: 893981.712
 ELEV: 526.85
 STA. 404+53.83
 38.50' LT HWY. 67



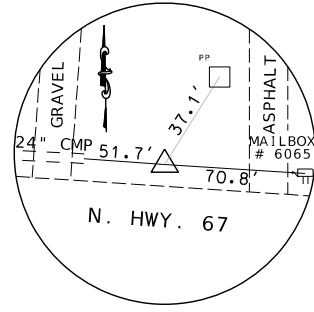
CONTROL POINT NO.408
 SET IRON ROD W/CAP
 N: 1088351.253
 E: 893638.080
 ELEV: 532.94
 STA. 399+69.69
 37.44' LT HWY. 67



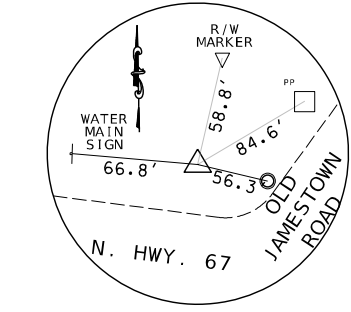
CONTROL POINT NO.409
 SET IRON ROD W/CAP
 N: 1088592.661
 E: 893390.650
 ELEV: 540.37
 STA. 396+27.24
 38.09' LT HWY. 67



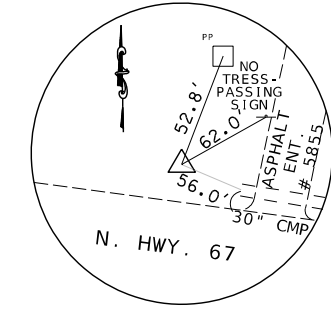
CONTROL POINT NO.421
 SET IRON ROD W/CAP
 N: 1088729.786
 E: 892467.930
 ELEV: 546.76
 STA. 386+67.66
 63.45' RT HWY. 67



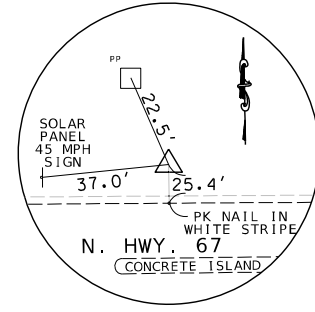
CONTROL POINT NO.422
 SET IRON ROD W/CAP
 N: 1088800.441
 E: 891976.381
 ELEV: 536.96
 STA. 381+81.59
 38.25' LT HWY. 67



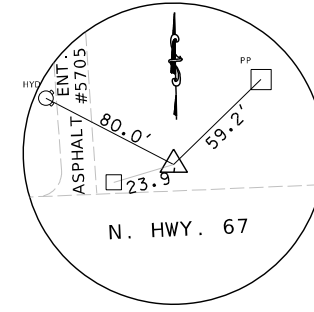
CONTROL POINT NO.423
 SET IRON ROD W/CAP
 N: 1088768.746
 E: 891480.446
 ELEV: 533.76
 STA. 376+83.68
 38.09' LT HWY. 67



CONTROL POINT NO.424
 SET IRON ROD W/CAP
 N: 1088736.764
 E: 890984.300
 ELEV: 517.82
 STA. 371+86.50
 37.65' LT HWY. 67



CONTROL POINT NO.425
 SET IRON ROD W/CAP
 N: 1088720.305
 E: 890503.186
 ELEV: 522.65
 STA. 367+05.31
 51.75' LT HWY. 67



CONTROL POINT NO.426
 SET IRON ROD W/CAP
 N: 1088686.988
 E: 890184.294
 ELEV: 531.94
 STA. 363+84.95
 38.74' LT HWY. 67

REFERENCE POINT
 SHEET
 SHEET 2 OF 4



Riley J. Hoffman
 01/26/2025 8:59:29 AM
 Riley J. Hoffman
 MO PE-2022042958


DATE PREPARED		1/24/2025	
ROUTE	STATE	DISTRICT	SHEET NO.
67	MO	SL	54
COUNTY			
ST. LOUIS			
JOB NO.			
J6P3623			
CONTRACT ID.			
PROJECT NO.			
BRIDGE NO.			

DESCRIPTION	DATE

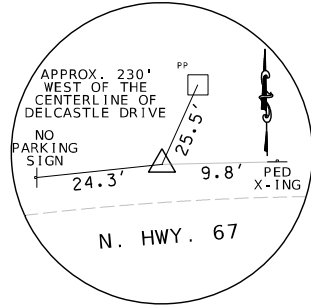
MISSOURI HIGHWAYS AND TRANSPORTATION COMMISSION

105 WEST CAPITOL
 JEFFERSON CITY, MO 65102
 1-888-ASK-MODOT (1-888-275-6636)

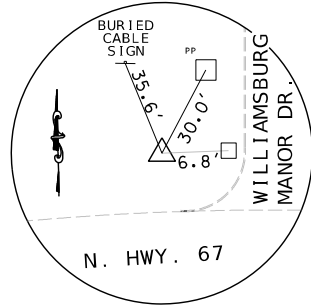
HR GREEN, INC.
 520 MARYVILLE CENTRE DRIVE,
 SUITE 100
 ST. LOUIS, MISSOURI 63141
 PHONE: (636) 519-0990
 CORPORATE LICENSE #2002006608



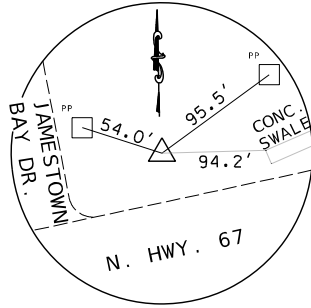
DISCLAIMER
THE PROFESSIONAL WHOSE SIGNATURE AND PERSONAL SEAL APPEAR HEREON ASSUMES RESPONSIBILITY ONLY FOR WHAT APPEARS ON THIS PAGE, AND DISCLAIMS (PURSUANT TO SECTION 327.411 RSMO) SPECIFICATION, ESTIMATES, REPORTS, OR OTHER DOCUMENTS OR INSTRUMENTS NOT SEALED BY THE UNDERSIGNED PROFESSIONAL RELATING TO OR INTENDED TO BE USED FOR ANY PART OR PARTS OF THE PROJECT TO WHICH THIS PAGE REFERS.



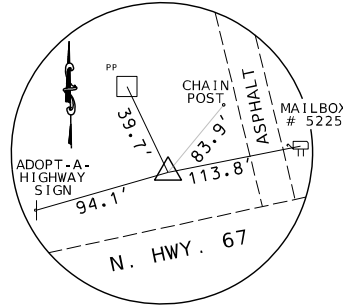
CONTROL POINT NO.428
SET IRON ROD W/CAP
N: 1088630.525
E: 889290.463
ELEV: 521.33
STA. 354+89.34
39.10' LT HWY. 67



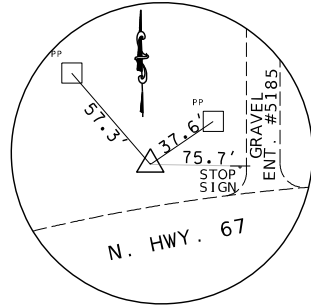
CONTROL POINT NO.429
SET IRON ROD W/CAP
N: 1088566.956
E: 888801.971
ELEV: 513.38
STA. 350+02.53
45.90' LT HWY. 67



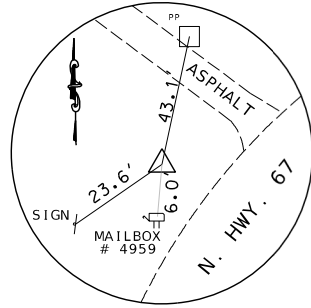
CONTROL POINT NO.430
SET IRON ROD W/CAP
N: 1088469.806
E: 888314.526
ELEV: 512.99
STA. 345+05.56
53.70' LT HWY. 67



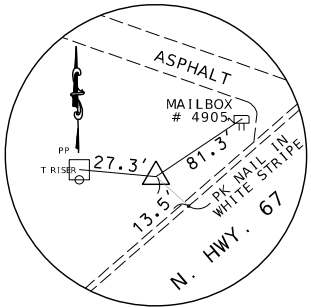
CONTROL POINT NO.431
SET IRON ROD W/CAP
N: 1088353.436
E: 887837.094
ELEV: 517.96
STA. 340+14.32
40.60' LT HWY. 67



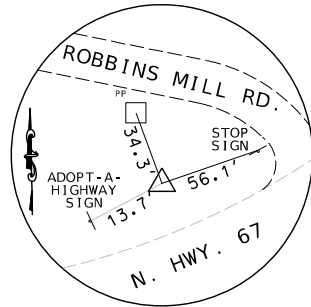
CONTROL POINT NO.432
SET IRON ROD W/CAP
N: 1088269.347
E: 887452.747
ELEV: 517.14
STA. 336+21.79
39.82' LT HWY. 67



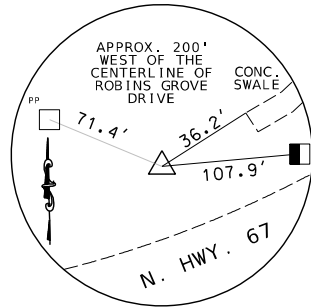
CONTROL POINT NO.433
SET IRON ROD W/CAP
N: 1087834.596
E: 886709.733
ELEV: 541.60
STA. 327+72.56
41.77' LT HWY. 67



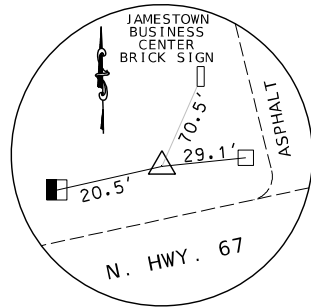
CONTROL POINT NO.434
SET IRON ROD W/CAP
N: 1087451.474
E: 886377.290
ELEV: 557.21
STA. 322+66.35
39.72' LT HWY. 67



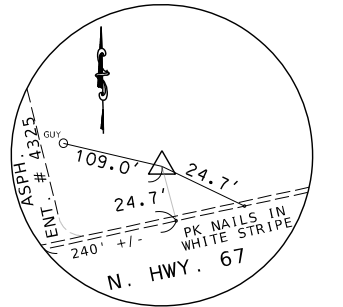
CONTROL POINT NO.435
SET IRON ROD W/CAP
N: 1086838.964
E: 885655.252
ELEV: 564.24
STA. 312+96.16
39.84' LT HWY. 67



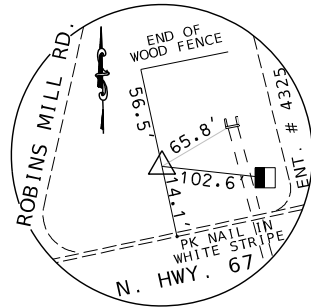
CONTROL POINT NO.436
SET IRON ROD W/CAP
N: 1086705.751
E: 885302.064
ELEV: 558.62
STA. 309+10.01
40.08' LT HWY. 67



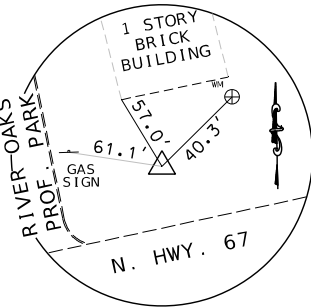
CONTROL POINT NO.437
SET IRON ROD W/CAP
N: 1086525.022
E: 884452.063
ELEV: 556.78
STA. 300+36.86
39.58' LT HWY. 67



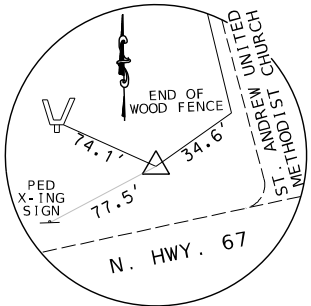
CONTROL POINT NO.438
SET IRON ROD W/CAP
N: 1086424.584
E: 883965.372
ELEV: 531.07
STA. 295+39.92
40.68' LT HWY. 67



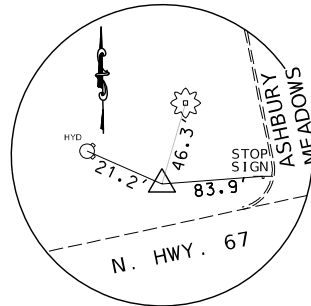
CONTROL POINT NO.439
SET IRON ROD W/CAP
N: 1086342.170
E: 883568.717
ELEV: 539.34
STA. 291+35.24
40.64' LT HWY. 67



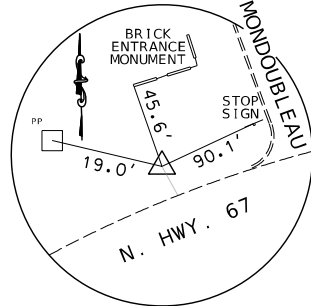
CONTROL POINT NO.440
SET IRON ROD W/CAP
N: 1086240.496
E: 883088.875
ELEV: 557.42
STA. 586+44.30
39.54' LT HWY. 67



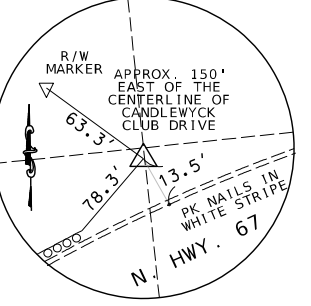
CONTROL POINT NO.441
SET IRON ROD W/CAP
N: 1086040.140
E: 882125.560
ELEV: 546.16
STA. 276+60.37
40.20' LT HWY. 67



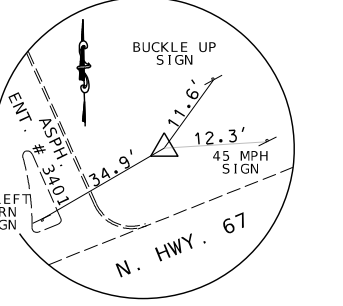
CONTROL POINT NO.442
SET IRON ROD W/CAP
N: 1085951.064
E: 881680.989
ELEV: 539.44
STA. 272+06.97
43.83' LT HWY. 67



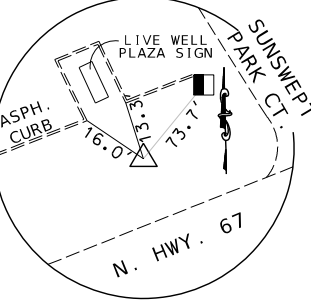
CONTROL POINT NO.443
SET IRON ROD W/CAP
N: 1085724.404
E: 880771.817
ELEV: 516.05
STA. 262+72.79
39.29' LT HWY. 67



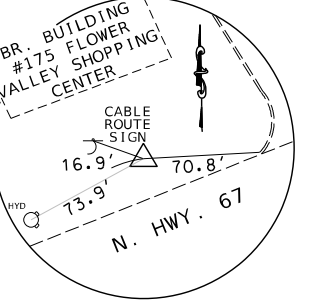
CONTROL POINT NO. 444
SET IRON ROD W/CAP
N: 1085578.524
E: 880440.141
ELEV: 501.99
STA. 259+14.59
40.90' LT HWY. 67



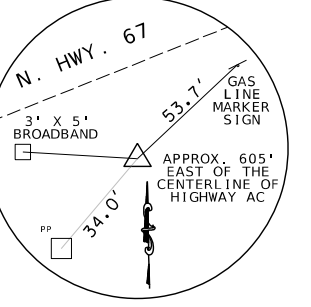
CONTROL POINT NO.445
SET IRON ROD W/CAP
N: 1085119.915
E: 879684.586
ELEV: 497.48
STA. 250+36.06
50.42' LT HWY. 67



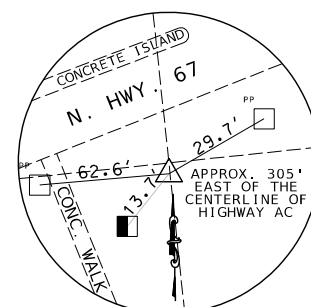
CONTROL POINT NO.446
SET IRON ROD W/CAP
N: 1084836.471
E: 879243.734
ELEV: 505.85
STA. 245+11.95
50.71' LT HWY. 67




CONTROL POINT NO.447
SET IRON ROD W/CAP
N: 1084567.270
E: 878820.563
ELEV: 541.17
STA. 240+10.42
53.41' LT HWY. 67



CONTROL POINT NO.448
SET IRON ROD W/CAP
N: 1083945.072
E: 878093.042
ELEV: 551.87
STA. 230+58.45
59.31' RT HWY. 67



CONTROL POINT NO.449
SET IRON ROD W/CAP
N: 1083776.966
E: 877850.160
ELEV: 547.23
STA. 227+63.07
58.71' RT HWY. 67



DATE PREPARED
1/24/2025
ROUTE 67 STATE MO
DISTRICT SL SHEET NO. 55
COUNTY ST. LOUIS
JOB NO. J6P3623
CONTRACT ID.

PROJECT NO.
BRIDGE NO.

DESCRIPTION

DATE

MISSOURI HIGHWAYS AND TRANSPORTATION COMMISSION
MoDOT
105 WEST CAPITOL
JEFFERSON CITY, MO 65102
1-888-ASK-MODOT (1-888-275-6636)

HR GREEN, INC.
520 MARYVILLE CENTRE DRIVE,
SUITE 100
ST. LOUIS, MISSOURI 63141
PHONE: (636) 519-0990
CORPORATE LICENSE #200206608



IF A SEAL IS PRESENT ON THIS SHEET IT HAS BEEN ELECTRONICALLY SEALED AND DATED.

DISCLAIMER
 THE PROFESSIONAL WHOSE SIGNATURE AND PERSONAL SEAL APPEAR HEREON ASSUMES RESPONSIBILITY ONLY FOR WHAT APPEARS ON THIS PAGE, AND DISCLAIMS (PURSUANT TO SECTION 327.411 RSMO) SPECIFICATION, ESTIMATES, REPORTS, OR OTHER DOCUMENTS OR INSTRUMENTS NOT SEALED BY THE UNDERSIGNED PROFESSIONAL RELATING TO OR INTENDED TO BE USED FOR ANY PART OR PARTS OF THE PROJECT TO WHICH THIS PAGE REFERS.

SURVEY NOTES:

1. HORIZONTAL CONTROL STATEMENT: STATE PLANE COORDINATES ON THIS PROJECT WERE ESTABLISHED UTILIZING THE MISSOURI HIGHWAYS AND TRANSPORTATION COMMISSION GLOBAL NAVIGATION SATELLITE REAL TIME NETWORK FOR CONTINUOUSLY OPERATING REFERENCE STATIONS DURING JANUARY, 2023 AND ARE BASED ON THE MISSOURI COORDINATE SYSTEM OF 1983, EAST ZONE. THE AVERAGE COMBINED PROJECT GRID FACTOR IS 0.9999122 CALCULATED BY TRIMBLE GEOMATICS OFFICE.

2. PROJECT COORDINATES ARE MODIFIED MISSOURI STATE PLANE COORDINATES AND WERE ESTABLISHED BY APPLYING THE INVERSE OF THE PROJECT GRID FACTOR (1.0000878) ABOUT THE ORIGIN (0,0). AS CALCULATED BY EFK MOEN, LLC.

3. VERTICAL DATUM IS NAVD 88. AN ELEVATION WAS ESTABLISHED ON CONTROL POINT 1, USING THE TRIMBLE R8S ROVER AND BASED ON THE MISSOURI HIGHWAYS AND TRANSPORTATION COMMISSION GLOBAL NAVIGATION SATELLITE REAL TIME NETWORK FOR CONTINUOUS OPERATING REFERENCE STATIONS. A CONVENTIONAL BENCHMARK LEVEL LOOP WAS USED TO ESTABLISH ELEVATIONS ON CONTROL POINTS 1-12, 400-409, 421-426, 428-449. FIELD WORK WAS PERFORMED DURING FEBRUARY - JULY, 2023.

PROJECT BENCHMARKS ARE:

ST. LOUIS COUNTY BENCHMARK 5-301

ELEV. 541.55 NAVD 88 (SLC2011A) - STANDARD DNR ALUMINUM DISK STAMPED SL-130 SITUATED IN A GRASSY AREA LONG THE SOUTH SIDE OF LINDBERGH BOULEVARD APPROXIMATELY 0.5 MILES WEST OF HIGHWAY 367 NORTH OF THE EASTERN BRICK ENTRANCE MONUMENT FOR FOX MANOR SUBDIVISION NORTH OF PROPERTY ADDRESSED AS # 14680 FOX MANOR DRIVE, ROUGHLY 43 FEET EAST OF THE CENTERLINE OF FOX MANOR DRIVE, 38 FEET NORTHEAST OF A FIRE HYDRANT, 29 FEET NORTHEAST OF THE NORTHEAST CORNER OF THE TALLEST BRICK COLUMN LETTERED VERTICALLY WITH "FOX MANOR", 11 FEET NORTH OF THE NORTHWEST CORNER OF THE SHORTER OF TWO CHAIN LINK FENCES, 15 FEET NORTHWEST OF THE NORTHWEST CORNER OF THE TALLER OF THE TWO CHAIN LINK FENCES, AND 14 FEET NORTH OF THE EAST END OF THE BRICK SUBDIVISION MONUMENT.

ST. LOUIS COUNTY BENCHMARK 4-333

CUT TRIANGLE ON TOP OF AND THREE FEET SOUTH OF THE NORTHWEST CORNER OF THE EASTERN HEADWALL OF CULVERT #A4597 WHERE LYNNHAVEN ELMGROVE CREEK EMERGES FROM PASSING UNDER LINDBERGH BOULEVARD INTO A LARGE CONCRETE PAVED CHANNEL; THE BENCHMARK IS 90 FEET MORE OR LESS EAST OF THE CENTER OF A CONCRETE MEDIAN ISLAND WITHIN LINDBERGH BOULEVARD; APPROXIMATELY OPPOSITE THE NORTH END OF RAMP FROM TAYLOR ROAD ONTO NORTHBOUND LINDBERGH BOULEVARD; AND 190 FEET MORE OR LESS SOUTH OF THE CENTER OF THE SOUTHERN COMMERCIAL DRIVE ACCESS FROM LINDBERGH BOULEVARD TO THE MCDONALDS RESTAURANT ADDRESSED AS # 7300 N. LINDBERGH BOULEVARD.

TBM "A" ELEVATION = 499.14

CUT "SQUARE" ON THE CONCRETE SLAB AT THE EAST END OF CONCRETE JERSEY BARRIER ON NORTH SIDE OF LINDBERGH BOULEVARD AND HIGHWAY 67 UNDERPASS.

TBM "B" ELEVATION = 535.85

CUT "SQUARE" IN CENTER OF A CONCRETE HEADWALL LOCATED IN THE NORTHEAST QUADRANT OF LINDBERGH AND OLD JAMESTOWN ROAD APPROXIMATELY 40 FEET EAST OF THE CENTERLINE OF OLD JAMESTOWN ROAD AND 70 FEET NORTH OF THE CENTERLINE OF LINDBERGH BOULEVARD.

TBM "C" ELEVATION 576.63

CUT "U" ON THE BACK OF THE ROLLED CURB AT THE WEST END OF CONCRETE DRIVE TO # 4502 RICHMOND FOREST DRIVE APPROXIMATELY 110 FEET SOUTH OF THE CENTERLINE OF LINDBERGH BOULEVARD.

TBM "D" ELEVATION 498.85

"O" IN OPEN ON FIRE HYDRANT LOCATED 20'+/- SOUTH OF THE CENTERLINE OF CANDLEWYCK CLUB DRIVE AND 110'+/- SOUTH OF LINDBERGH BOULEVARD.

TBM "E" ELEVATION 539.49

CUT "L" ON THE SOUTHEAST CORNER OF OLD CONCRETE SIGN BASE WITH NO SIGN. SIGN BASE IS LOCATED 40'+/- EAST OF THE CENTERLINE OF TROTTER WAY AND 65 FEET SOUTH OF THE CENTERLINE OF LINDBERGH BOULEVARD.

TBM "F" ELEVATION 538.48

CUT "U" ON THE NORTH SIDE OF CONCRETE BASE FOR PARKING LOT LIGHT. BEING LOCATED 45'+/- WEST OF NORTH JEFFERSON STREET AND 50'+/- SOUTH OF LINDBERGH BOULEVARD.

TBM "G" ELEVATION 518.34

CUT "L" ON THE EAST CORNER OF 1.5' X 3.0' CONCRETE PAD FOR IRRIGATION BACKFLOW VALVE. LOCATED BETWEEN SIDEWALK ON THE SOUTH SIDE OF LINDBERGH BOULEVARD AND PARKING LOT IN FRONT OF 230 & 238 LINDBERGH BOULEVARD.

TBM "H" ELEVATION 523.41

CUT "U" ON THE SOUTHEAST SIDE OF A PARKING LOT LIGHT LOCATED AT THE EXIT OF A CARWASH AT A GAS STATION AT # 7323 N. LINDBERGH BOULEVARD. BEING LOCATED 60'+/- NORTH OF THE NORTH EDGE OF PAVEMENT OF LINBERGH BOULEVARD AND 10' SOUTH OF THE SOUTHWEST CORNER OF CARWASH.

ST. LOUIS COUNTY BENCHMARK 5234

ELEV. 527.17 (527.16 RECORD) NAVD 88 (SLC2011A) - STANDARD ALUMINUM DISK STAMPED SL-126A SITUATED IN A GRASSY AREA NORTH OF LINDBERGH BOULEVARD, 1100 FEET MORE OR LESS WEST OF JAMESTOWN BAY DRIVE, AND WEST OF THE ASPHALT DRIVEWAY FOR DAYSTAR CHURCH OF GOD ADDRESSED AS # 5145 N. HIGHWAY 67; ROUGHLY 40 FEET NORTH OF THE CENTERLINE OF LINDBERGH BOULEVARD, 26 FEET SOUTH OF THE CENTERLINE OF A CONCRETE DRAINAGE SWALE, 59 FEET WEST OF THE CENTERLINE OF THE AFORESAID CHURCH DRIVEWAY, AND 83 FEET SOUTHEAST OF THE CENTERLINE OF AN AREA INLET.

ST. LOUIS COUNTY BENCHMARK 5261

ELEV. 536.23 (536.26 RECORD) NAVD 88 (SLC2011A) - CUT "L" ON THE TOP WESTERNMOST CORNER OF THE CONCRETE BASE FOR A TRAFFIC SIGNAL CONTROL BOX IN A CONCRETE TRAFFIC ISLAND SITUATED NORTHEAST OF THE RIGHT TURN LANE FROM EASTBOUND LINDBERGH BOULEVARD ONTO SOUTHBOUND OLD JAMESTOWN ROAD. BENCHMARK IS ROUGHLY 37 FEET WEST OF THE CENTERLINE OF OLD JAMESTOWN ROAD AND 54 FEET SOUTH OF THE CENTERLINE OF LINDBERGH BOULEVARD.

ST. LOUIS COUNTY BENCHMARK 5239

ELEV. 557.20 (557.15 RECORD) NAVD 88 (SLC2011A) - CUT "L" ON THE NORTHWEST CORNER OF THE RAISED CONCRETE BASE FOR METAL TRAFFIC SIGNAL BOX SITUATED NORTHWEST OF THE RIGHT TURN LANE FROM SOUTHBOUND OLD HALLS FERRY ROAD ONTO WESTBOUND LINDBERGH BOULEVARD AND NEAR THE SOUTHEAST CORNER OF PROPERTY FOR GAS STATION ADDRESSED AS # 4095 N. HIGHWAY 67 STREET (ALSO KNOW AS NORTH LINDBERGH BOULEVARD); ROUGHLY 39 FEET EAST OF THE POLE FOR AN OVERHEAD BP GAS STATION SIGN, 45 FEET WEST OF THE CENTERLINE OF OLD HALLS FERRY ROAD, AND 65 FEET NORTH OF THE CENTERLINE OF LINDBERGH BOULEVARD.

ST. LOUIS COUNTY BENCHMARK 5150

ELEV. 555.81 (555.76 RECORD) NAVD 88 (SLC2011A) - "L" ON THE SOUTHWEST CORNER OF THE WEST HEADWALL; 117 FEET NORTH OF THE CENTERLINE OF LINDBERGH BOULEVARD AND 21 FEET WEST OF THE CENTERLINE OF ROBBINS MILL ROAD.

ST. LOUIS COUNTY BENCHMARK 4323

ELEV. 498.88 (498.89 RECORD) NAVD 88 (SLC2011A) - FOUND "L" ON THE TOP SOUTHWEST CORNER, CLOSEST TO LINDBERGH BOULEVARD, OF THE WEST END OF A CONCRETE WALL SUPPORTING THE WEST END OF A CHAIN LINK FENCE; AND MORE GENERALLY SITUATED NORTHWEST OF LINDBERGH BOULEVARD BRIDGE #A1074 OVER COLD WATER CREEK, APPROXIMATELY MIDWAY BETWEEN NEW HALLS FERRY ROAD AND OLD HALLS FERRY ROAD. THIS BENCHMARK IS ROUGHLY 41 FEET NORTH OF LINDBERGH BOULEVARD ON THE WESTERN END OF A WALL WHICH EXTENDS WEST OF THE WESTERN END OF THE SIDEWALK ALONG THE NORTH SIDE OF THE BRIDGE AND AT THE WEST END OF A CHAIN LINK FENCE ELSEWHERE FROMING THE RAIL ALONG THE NORTH SIDE OF THE BRIDGE SIDEWALK.

ST. LOUIS COUNTY BENCHMARK 4322

ELEV. 547.07 (547.09 RECORD) NAVD 88 (SLC2011A) - CUT "L" ON THE SOUTHWEST CORNER OF THE RAISED CONCRETE BASE FRO METAL TRAFFIC SIGNAL CONTROL BOX SITUATED IN GRASSY AREA SEVERAL FEET EAST OF THE CURB AT THE NORTHERN END OF THE RIGHT TURN LANE FROM WESTBOUND LINDBERGH BOULEVARD ONTO NORTHBOUND NEW HALLS FERRY ROAD, AND GENERALLY WEST OF A MOBIL GAS STATION ADDRESSED AS # 3125 N. HIGHWAY 67 STREET (ALSO KNOW AS NORTH LINDBERGH BOULEVARD); ROUGHLY 65 FEET SOUTH OF THE CENTER OF ACCESS DRIVE FROM NEW HALLS FERRY ROAD TO MOBIL GAS STATION, 41 FEET EAST OF THE CENTER OF A MEDIAN ISLAND IN NEW HALLS FERRY ROAD, AND 100 FEET MORE OR LESS NORTH OF THE CENTERLIEN FO LINDBERGH BOULEVARD.



Riley J. Hoffman
 01/26/2025 9:01:46 AM
 Riley J. Hoffman
 MO PE-2022042958

DATE PREPARED
 1/24/2025

ROUTE STATE
 67 MO

DISTRICT SHEET NO.
 SL 56

COUNTY
 ST. LOUIS

JOB NO.
 J6P3623

CONTRACT ID.

PROJECT NO.

BRIDGE NO.

DESCRIPTION

DATE

MISSOURI HIGHWAYS AND TRANSPORTATION COMMISSION

105 WEST CAPITOL JEFFERSON CITY, MO 65102

1-888-ASK-MODOT (1-888-275-6636)

MoDOT

HR GREEN, INC.

520 MARYVILLE CENTRE DRIVE, SUITE 100

ST. LOUIS, MISSOURI 63141

PHONE: (636) 519-0990

CORPORATE LICENSE #2002006608

HRGreen

REFERENCE POINT SHEET


SHEET 4 OF 4

IF A SEAL IS PRESENT ON THIS SHEET IT HAS BEEN ELECTRONICALLY SEALED AND DATED.

DISCLAIMER
 THE PROFESSIONAL WHOSE SIGNATURE AND PERSONAL SEAL APPEAR HEREON ASSUMES RESPONSIBILITY ONLY FOR WHAT APPEARS ON THIS PAGE, AND DISCLAIMS (PURSUANT TO SECTION 327.411 RSMO) SPECIFICATION, ESTIMATES, REPORTS, OR OTHER DOCUMENTS OR INSTRUMENTS NOT SEALED BY THE UNDERSIGNED PROFESSIONAL RELATING TO OR INTENDED TO BE USED FOR ANY PART OR PARTS OF THE PROJECT TO WHICH THIS PAGE REFERS.

RTE. 67 ALIGNMENT INFORMATION										
ELEMENT	POINT TYPE	STATION	MODIFIED STATE PLANE (GROUND)		BEARING	RADIUS	LENGTH	DELTA/THETA	DIRECTION	
			NORTHING (US SURVEY FT)	EASTING (US SURVEY FT)						
TANGENT	POB	224+66.82 R1	1083656.0780	877573.4000						
TANGENT					N55°11'44"E					
TANGENT	PC	234+27.10 R1	1084204.1860	878361.8900						
CURVE	PC	234+27.10 R1	1084204.1860	878361.8900						
CURVE	PI	235+28.78 R1	1084262.2220	878445.3790		5,729.67	203.34	02°02'00"	RIGHT	
CURVE	PT	236+31.55 R2	1084317.2590	878530.8750						
CURVE	STA. EQN.	236+30.43 BK	STATION EQUATION AT PT							
TANGENT	PT	236+30.43 BK	1084317.2590	878530.8750						
TANGENT					N57°13'44"E					
TANGENT	PC	256+46.54 R3	1085408.5520	880226.0990						
TANGENT	STA. EQN.	256+47.62 BK	STATION EQUATION AT PC							
CURVE	STA. EQN.	256+47.62 BK	1085408.5520	880226.0990						
CURVE	PI	261+77.20 R3	1085695.7890	880672.2960		2,865.50	1,049.42	20°58'59.8"	RIGHT	
CURVE	PT	266+98.06 R4	1085804.1970	881191.7610						
CURVE	STA. EQN.	266+95.51 BK	STATION EQUATION AT PT							
TANGENT	PT	266+95.51 BK	1085804.1970	881191.7610						
TANGENT					N78°12'43"E					
TANGENT	PC	308+06.01 R5	1086643.0160	885211.1890						
TANGENT	STA. EQN.	308+04.08 BK	STATION EQUATION AT PC							
CURVE	PC	308+04.08 BK	1086643.0160	885211.1890						
CURVE	PI	314+46.66 R5	1086773.8940	885838.3260		1,910.08	1,236.25	37°04'59.8"	LEFT	
CURVE	PT	320+42.12 R5	1087256.4510	886259.7150						
TANGENT	PT	320+42.12 R5	1087256.4510	886259.7150						
TANGENT					N41°07'44"E					
TANGENT	PC	327+36.81 R5	1087779.7130	886716.6490						
CURVE	PC	327+36.81 R5	1087779.7130	886716.6490						
CURVE	PI	332+12.01 R5	1088137.6530	887029.2160		1,432.69	917.69	36°42'00"	RIGHT	
CURVE	PT	336+54.31 R5	1088237.8420	887493.7390						
TANGENT	PT	336+54.31 R5	1088237.8420	887493.7390						
TANGENT					N77°49'44"E					
TANGENT	PC	350+49.82 R5	1088532.0630	888857.8790						
CURVE	PC	350+49.82 R5	1088532.0630	888857.8790						
CURVE	PI	352+63.56 R5	1088577.1260	889066.8140		2,864.93	426.69	8°32'00"	RIGHT	
CURVE	PT	354+76.49 R5	1088590.6880	889280.1220						
TANGENT	PT	354+76.49 R5	1088590.6880	889280.1220						
TANGENT					N86°21'44"E					
TANGENT	STA. EQN.	380+00.96 R6	1088750.8060	891798.5470						
TANGENT	STA. EQN.	380+00.00 BK	1088750.8060	891798.5470						
TANGENT	PC	388+35.95 R6	1088803.7870	892631.8570						
CURVE	PC	388+35.95 R6	1088803.7870	892631.8570						
CURVE	PI	388+35.95 R6	1088803.7870	892631.8570		1,042.14	882.16	48°30'00"	RIGHT	
CURVE	PT	397+17.77 R6	1088502.4220	893433.1100						
TANGENT	PT	397+17.77 R6	1088502.4220	893433.1100						
TANGENT					S45°08'16"E					
TANGENT	PC	404+34.53 R6	1087996.8160	893941.1550						
CURVE	PC	404+34.53 R6	1087996.8160	893941.1550						
CURVE	PI	408+05.49 R6	1087735.1400	894204.0940		1,432.68	725.98	29°02'00"	LEFT	
CURVE	PT	411+60.36 R6	1087633.9550	894560.9890						


COORDINATE POINT SHEET
 SHEET 1 OF 4




RILEY J. HOFFMAN
 PE-2022042958

Riley J. Hoffman
 01/26/2025 9:01:58 AM
 Riley J. Hoffman
 MO PE-2022042958

DATE PREPARED 1/24/2025	
ROUTE 67	STATE MO
DISTRICT SL	SHEET NO. 57
COUNTY ST. LOUIS	
JOB NO. J6P3623	
CONTRACT ID.	
PROJECT NO.	
BRIDGE NO.	
DESCRIPTION	
DATE	



MISSOURI HIGHWAYS AND TRANSPORTATION COMMISSION
 105 WEST CAPITOL JEFFERSON CITY, MO 65102
 1-888-ASK-MODOT (1-888-273-6636)



HRGreen
 HR GREEN, INC.
 520 MARYVILLE CENTRE DRIVE,
 SUITE 100
 ST. LOUIS, MISSOURI 63141
 PHONE: (636) 519-0990
 CORPORATE LICENSE #2002006608

IF A SEAL IS PRESENT ON THIS SHEET IT HAS BEEN ELECTRONICALLY SEALED AND DATED.

DISCLAIMER
 THE PROFESSIONAL WHOSE SIGNATURE AND PERSONAL SEAL APPEAR HEREON ASSUMES RESPONSIBILITY ONLY FOR WHAT APPEARS ON THIS PAGE, AND DISCLAIMS (PURSUANT TO SECTION 327.411 RSMO) SPECIFICATION, ESTIMATES, REPORTS, OR OTHER DOCUMENTS OR INSTRUMENTS NOT SEALED BY THE UNDERSIGNED PROFESSIONAL RELATING TO OR INTENDED TO BE USED FOR ANY PART OR PARTS OF THE PROJECT TO WHICH THIS PAGE REFERS.

RTE. 67 ALIGNMENT INFORMATION CONT.									
ELEMENT	POINT TYPE	STATION	MODIFIED STATE PLANE (GROUND)		BEARING	RADIUS	LENGTH	DELTA/THETA	DIRECTION
			NORTHING (US SURVEY FT)	EASTING (US SURVEY FT)					
TANGENT	PT	411+60.36 R6	1087633.9550	894560.9890					
TANGENT					S74°10'16"E				
TANGENT	STA. EQN.	431+29.26 R7	1087096.0850	896458.1440					
TANGENT	STA. EQN.	431+32.29 BK	1087096.0850	896458.1440					
TANGENT	PC	437+50.00	1086926.7690	897055.3470					
CURVE	PC	437+50.00	1086926.7690	897055.3470					
CURVE	PI	438+56.95	1086897.5970	897158.2410		763.94	212.52	15°56'20"	LEFT
CURVE	POE	439+62.52	1086897.8030	897265.1910					

HIGHWAY AC ALIGNMENT INFORMATION									
ELEMENT	POINT TYPE	STATION	MODIFIED STATE PLANE (GROUND)		BEARING	RADIUS	LENGTH	DELTA/THETA	DIRECTION
			NORTHING (US SURVEY FT)	EASTING (US SURVEY FT)					
TANGENT	POB	134+00.00	1084095.5420	877352.0090					
TANGENT					S26°44'16"E				
TANGENT	POT	138+92.00	1083656.0780	877573.4000					
TANGENT	POT	138+92.00	1083656.0780	877573.4000					
TANGENT					S26°49'16"E				
TANGENT	POE	144+66.00	1083143.9010	877832.3580					

OLD HALLS FERRY ALIGNMENT INFORMATION									
ELEMENT	POINT TYPE	STATION	MODIFIED STATE PLANE (GROUND)		BEARING	RADIUS	LENGTH	DELTA/THETA	DIRECTION
			NORTHING (US SURVEY FT)	EASTING (US SURVEY FT)					
TANGENT	POB	0+00.00	1086126.4810	882736.0740					
TANGENT					N43°05'26"W				
TANGENT	POE	2+68.77	1086322.7540	882552.4660					
TANGENT	POB	4+00.00	1086127.3500	882740.2390					
TANGENT					S43°30'16"E				
TANGENT	PC	4+62.28	1086082.1940	882783.0970					
CURVE	PC	4+62.28	1086082.1940	882783.0970					
CURVE	PI	6+25.64	1085963.6890	882895.5720		478.34	314.88	37°43'00"	RIGHT
CURVE	POE	7+76.56	1085801.1390	882912.0490					

ROBBINS MILL RD ALIGNMENT INFORMATION									
ELEMENT	POINT TYPE	STATION	MODIFIED STATE PLANE (GROUND)		BEARING	RADIUS	LENGTH	DELTA/THETA	DIRECTION
			NORTHING (US SURVEY FT)	EASTING (US SURVEY FT)					
TANGENT	POB	0+00.00	1086571.9550	883542.5610					
TANGENT					S31°22'44"W				
TANGENT	PC	0+68.57	1086513.4160	883506.8580					
CURVE	PC	0+68.57	1086513.4160	883506.8580					
CURVE	PI	1+49.92	1086443.9610	883464.4980		1,432.69	162.53	6°30'00"	RIGHT
CURVE	PT	2+31.10	1086379.7470	883414.5470					
TANGENT	PT	2+31.10	1086379.7470	883414.5470					
TANGENT					S37°52'44"W				
TANGENT	POE	4+00.00	1086246.4330	883310.8440					



Riley J. Hoffman
 01/26/2025 9:02:09 AM
 Riley J. Hoffman
 MO PE-2022042958

DATE PREPARED
 1/24/2025

ROUTE STATE
 67 MO

DISTRICT SHEET NO.
 SL 58

COUNTY
 ST. LOUIS

JOB NO.
 J6P3623

CONTRACT ID.

PROJECT NO.

BRIDGE NO.

DATE	DESCRIPTION

DATE

MISSOURI HIGHWAYS AND TRANSPORTATION COMMISSION

 105 WEST CAPITOL JEFFERSON CITY, MO 65102
 1-888-ASK-MODOT (1-888-275-6636)

HR GREEN, INC.
 520 MARYVILLE CENTRE DRIVE
 SUITE 100
 ST. LOUIS, MISSOURI 63141
 PHONE: (636) 519-0990
 CORPORATE LICENSE #200206608



COORDINATE POINT SHEET
 SHEET 2 OF 4

IF A SEAL IS PRESENT ON THIS SHEET IT HAS BEEN ELECTRONICALLY SEALED AND DATED.

DISCLAIMER
 THE PROFESSIONAL WHOSE SIGNATURE AND PERSONAL SEAL APPEAR HEREON ASSUMES RESPONSIBILITY ONLY FOR WHAT APPEARS ON THIS PAGE, AND DISCLAIMS (PURSUANT TO SECTION 327.411 RSMO) SPECIFICATION, ESTIMATES, REPORTS, OR OTHER DOCUMENTS OR INSTRUMENTS NOT SEALED BY THE UNDERSIGNED PROFESSIONAL RELATING TO OR INTENDED TO BE USED FOR ANY PART OR PARTS OF THE PROJECT TO WHICH THIS PAGE REFERS.



Riley J. Hoffman
 01/26/2025 9:02:22 AM
 Riley J. Hoffman
 MO PE-2022042958

DATE PREPARED
1/24/2025

ROUTE	STATE
67	MO
DISTRICT	SHEET NO.
SL	59

COUNTY
ST. LOUIS

JOB NO.
J6P3623

CONTRACT ID.

ROBBINS MILL RD ALIGNMENT INFORMATION									
ELEMENT	POINT TYPE	STATION	MODIFIED STATE PLANE (GROUND)		BEARING	RADIUS	LENGTH	DELTA/THETA	DIRECTION
			NORTHING (US SURVEY FT)	EASTING (US SURVEY FT)					
TANGENT	POB	1+00.00	1086929.9060	885560.5320					
TANGENT					S85°39'35"E				
TANGENT	PC	1+79.00	1086923.9270	885639.3050					
CURVE	PC	1+79.00	1086923.9270	885639.3050					
CURVE	PI	2+32.24	1086919.8220	885693.3910		100.00	99.40	56°57'7.2"	RIGHT
CURVE	PT	2+78.40	1086872.2480	885719.4450					
TANGENT	PT	2+78.40	1086872.2480	885719.4450					
TANGENT					S28°42'27"E				
TANGENT	POE	3+18.00	1086837.5160	885738.4670					

OLD JAMESTOWN RD ALIGNMENT INFORMATION									
ELEMENT	POINT TYPE	STATION	MODIFIED STATE PLANE (GROUND)		BEARING	RADIUS	LENGTH	DELTA/THETA	DIRECTION
			NORTHING (US SURVEY FT)	EASTING (US SURVEY FT)					
TANGENT	POB	3+00.00	1089411.5070	891707.2480					
TANGENT					S03°27'15"E				
TANGENT	PC	5+05.81	1089206.0710	891719.6490					
CURVE	PC	5+05.81	1089206.0710	891719.6490					
CURVE	PI	6+14.63	1089097.4480	891726.2060		478.34	214.00	25°37'59.1"	RIGHT
CURVE	PT	7+19.42	1088996.6780	891685.1260					
TANGENT	PT	7+19.42	1088996.6780	891685.1260					
TANGENT					S22°10'44"W				
TANGENT	PC	12+66.22	1088490.3360	891478.7100					
CURVE	PC	12+66.22	1088490.3360	891478.7100					
CURVE	PI	14+08.14	1088358.9130	891425.1340		572.96	278.25	27°49'29"	LEFT
CURVE	PT	15+44.47	1088217.6770	891439.0970					
TANGENT	PT	15+44.47	1088217.6770	891439.0970					
TANGENT					S05°38'45"E				
TANGENT	POE	16+51.97	1088110.6990	891449.6730					

PROJECT NO.
 BRIDGE NO.

DATE	DESCRIPTION

MISSOURI HIGHWAYS AND TRANSPORTATION COMMISSION

105 WEST CAPITOL
 JEFFERSON CITY, MO 65102
 1-888-ASK-MODOT (1-888-275-6636)

HR GREEN, INC.
 520 MARYVILLE CENTRE DRIVE,
 SUITE 100
 ST. LOUIS, MISSOURI 63141
 PHONE: (636) 519-0990
 CORPORATE LICENSE #2002006608



COORDINATE POINT SHEET
 SHEET 3 OF 4

IF A SEAL IS PRESENT ON THIS SHEET IT HAS BEEN ELECTRONICALLY SEALED AND DATED.

DISCLAIMER
 THE PROFESSIONAL WHOSE SIGNATURE AND PERSONAL SEAL APPEAR HEREON ASSUMES RESPONSIBILITY ONLY FOR WHAT APPEARS ON THIS PAGE, AND DISCLAIMS (PURSUANT TO SECTION 327.411 RSMO) SPECIFICATION, ESTIMATES, REPORTS, OR OTHER DOCUMENTS OR INSTRUMENTS NOT SEALED BY THE UNDERSIGNED PROFESSIONAL RELATING TO OR INTENDED TO BE USED FOR ANY PART OR PARTS OF THE PROJECT TO WHICH THIS PAGE REFERS.



Riley J. Hoffman
 01/26/2025 9:02:32 AM
 Riley J. Hoffman
 MO PE-2022042958

DATE PREPARED
 1/24/2025

ROUTE STATE
 67 MO

DISTRICT SHEET NO.
 SL 60

COUNTY
 ST. LOUIS

JOB NO.
 J6P3623

CONTRACT ID.

PROJECT NO.

BRIDGE NO.

ROBBINS MILL RD ALIGNMENT INFORMATION									
ELEMENT	POINT TYPE	STATION	MODIFIED STATE PLANE (GROUND)		BEARING	RADIUS	LENGTH	DELTA/THETA	DIRECTION
			NORTHING (US SURVEY FT)	EASTING (US SURVEY FT)					
TANGENT	POB	2+00.00	1088571.8340	894133.7010					
TANGENT					N86°30'06"W				
TANGENT	PC	3+24.98	1088579.4600	894008.9540					
CURVE	PC	3+24.98	1088579.4600	894008.9540					
CURVE	PI	4+00.00	1088584.0380	893934.0720		2,864.93	150.01	3°00'00"	LEFT
CURVE	PT	4+74.98	1088584.6900	893859.0540					
TANGENT	PT	4+74.98	1088584.6900	893859.0540					
TANGENT					N89°30'06"W				
TANGENT	POE	10+00.00	1088589.2570	893334.0540					

ROBBINS MILL RD ALIGNMENT INFORMATION									
ELEMENT	POINT TYPE	STATION	MODIFIED STATE PLANE (GROUND)		BEARING	RADIUS	LENGTH	DELTA/THETA	DIRECTION
			NORTHING (US SURVEY FT)	EASTING (US SURVEY FT)					
TANGENT	POB	91+54.20	1087400.0210	896774.5910					
TANGENT					S01°14'11"W				
TANGENT	PC	92+19.45	1087334.7870	896773.1830					
CURVE	PC	92+19.45	1087334.7870	896773.1830					
CURVE	PI	96+24.07	1086930.2640	896764.4530		2,864.79	803.92	16°04'42"	LEFT
CURVE	POE	100+23.37	1086539.1470	896868.0980					

DATE	DESCRIPTION

MISSOURI HIGHWAYS AND TRANSPORTATION COMMISSION



105 WEST CAPITOL
 JEFFERSON CITY, MO 65102
 1-888-ASK-MODOT (1-888-275-6636)

HR GREEN, INC.
 520 MARYVILLE CENTRE DRIVE,
 SUITE 100
 ST. LOUIS, MISSOURI 63141
 PHONE: (636) 519-0990
 CORPORATE LICENSE #2002006608



COORDINATE POINT SHEET
 SHEET 4 OF 4

IF A SEAL IS PRESENT ON THIS SHEET IT HAS BEEN ELECTRONICALLY SEALED AND DATED.

DISCLAIMER
 THE PROFESSIONAL WHOSE SIGNATURE AND PERSONAL SEAL APPEAR HEREON ASSUMES RESPONSIBILITY ONLY FOR WHAT APPEARS ON THIS PAGE, AND DISCLAIMS (PURSUANT TO SECTION 327.411 RSMO) SPECIFICATION, ESTIMATES, REPORTS, OR OTHER DOCUMENTS OR INSTRUMENTS NOT SEALED BY THE UNDERSIGNED PROFESSIONAL RELATING TO OR INTENDED TO BE USED FOR ANY PART OR PARTS OF THE PROJECT TO WHICH THIS PAGE REFERS.



Riley J. Hoffman
 01/26/2025 10:00:29 AM
 Riley J. Hoffman
 MO PE-2022042958

DATE PREPARED
 1/24/2025

ROUTE 67 STATE MO

DISTRICT SL SHEET NO. 61

COUNTY ST. LOUIS

JOB NO. J6P3623

CONTRACT ID.

PROJECT NO.

BRIDGE NO.

DATE	DESCRIPTION

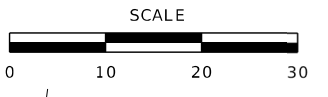
MISSOURI HIGHWAYS AND TRANSPORTATION COMMISSION

105 WEST CAPITOL JEFFERSON CITY, MO 65102
 1-888-ASK-MODOT (1-888-275-6636)

HR GREEN, INC.
 520 MARYVILLE CENTRE DRIVE,
 SUITE 100
 ST. LOUIS, MISSOURI 63141
 PHONE: (636) 519-0990
 CORPORATE LICENSE #200206608



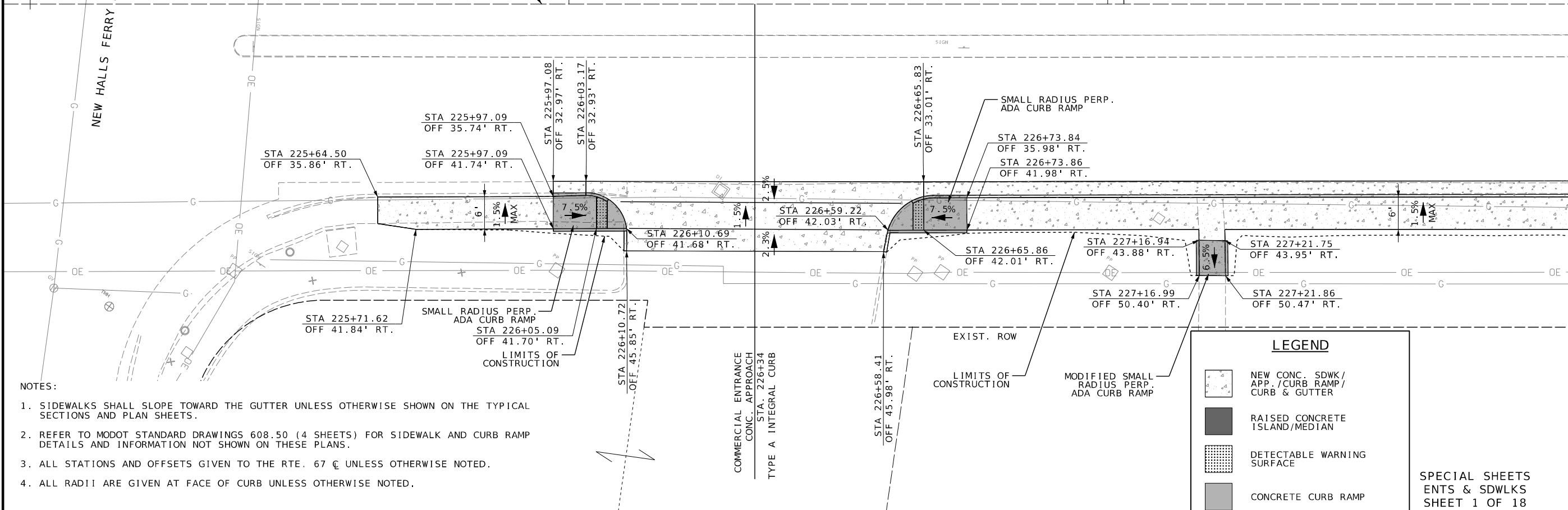
SPECIAL SHEETS
 ENTS & SDWLKS
 SHEET 1 OF 18



225

NEW HALLS FERRY ROAD (ROUTE AC)

NORTH HIGHWAY 67 (ROUTE 140) (WIDTH VARIES)



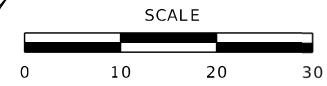
- NOTES:
- SIDEWALKS SHALL SLOPE TOWARD THE GUTTER UNLESS OTHERWISE SHOWN ON THE TYPICAL SECTIONS AND PLAN SHEETS.
 - REFER TO MODOT STANDARD DRAWINGS 608.50 (4 SHEETS) FOR SIDEWALK AND CURB RAMP DETAILS AND INFORMATION NOT SHOWN ON THESE PLANS.
 - ALL STATIONS AND OFFSETS GIVEN TO THE RTE. 67 CL UNLESS OTHERWISE NOTED.
 - ALL RADII ARE GIVEN AT FACE OF CURB UNLESS OTHERWISE NOTED.

LEGEND

- [Pattern] NEW CONC. SDWK / APP. / CURB RAMP / CURB & GUTTER
- [Pattern] RAISED CONCRETE ISLAND / MEDIAN
- [Pattern] DETECTABLE WARNING SURFACE
- [Pattern] CONCRETE CURB RAMP

IF A SEAL IS PRESENT ON THIS SHEET IT HAS BEEN ELECTRONICALLY SEALED AND DATED.

DISCLAIMER
 THE PROFESSIONAL WHOSE SIGNATURE AND PERSONAL SEAL APPEAR HEREON ASSUMES RESPONSIBILITY ONLY FOR WHAT APPEARS ON THIS PAGE, AND DISCLAIMS (PURSUANT TO SECTION 327.411 RSMO) SPECIFICATION, ESTIMATES, REPORTS, OR OTHER DOCUMENTS OR INSTRUMENTS NOT SEALED BY THE UNDERSIGNED PROFESSIONAL RELATING TO OR INTENDED TO BE USED FOR ANY PART OR PARTS OF THE PROJECT TO WHICH THIS PAGE REFERS.



Riley J. Hoffman
 01/26/2025 10:00:17 AM
 Riley J. Hoffman
 MO PE-2022042958

DATE PREPARED
 1/24/2025

ROUTE 67 STATE MO
 DISTRICT SL SHEET NO. 62
 COUNTY ST. LOUIS

JOB NO. J6P3623
 CONTRACT ID.

PROJECT NO.
 BRIDGE NO.

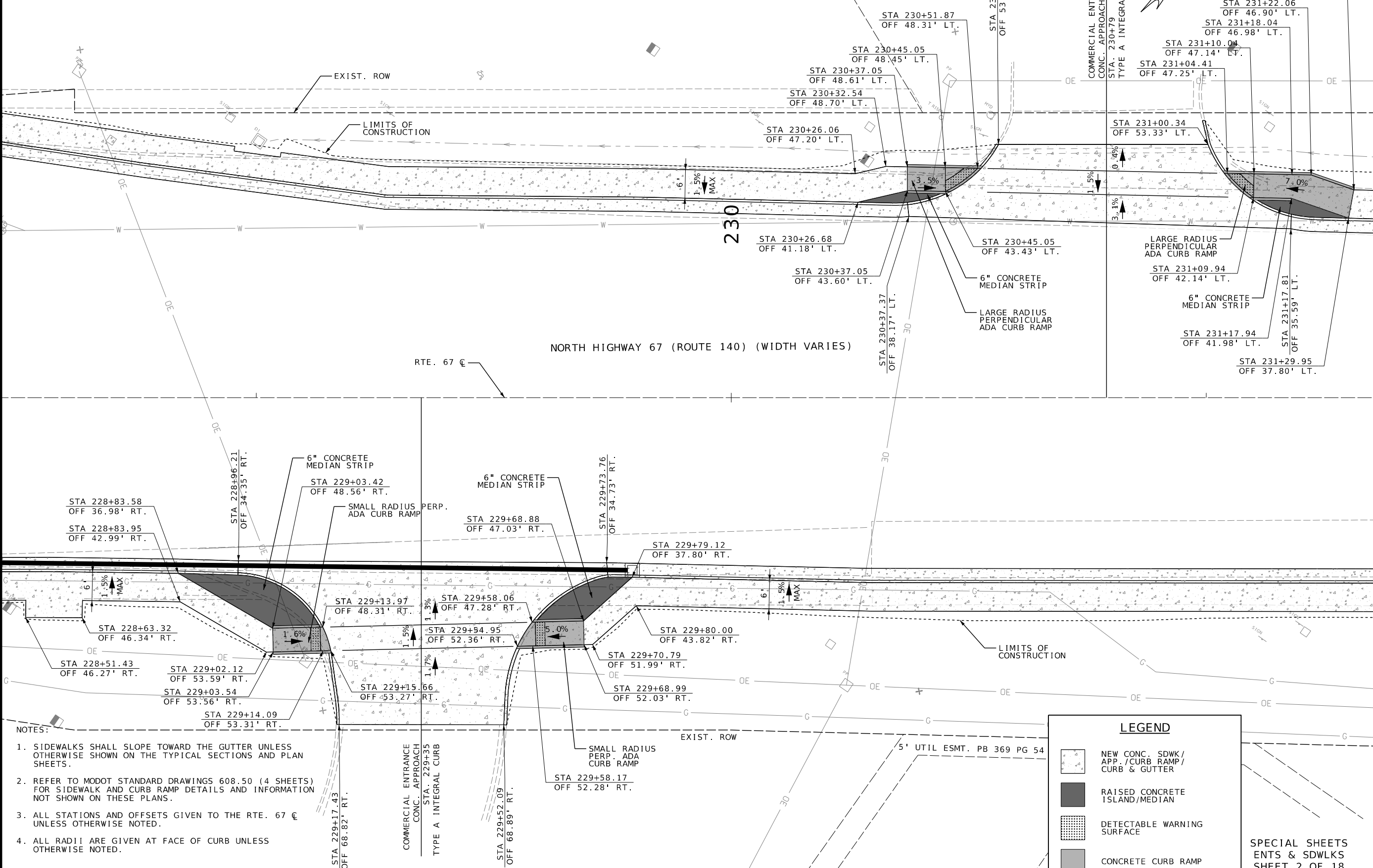
DATE	DESCRIPTION

MISSOURI HIGHWAYS AND TRANSPORTATION COMMISSION
 105 WEST CAPITOL JEFFERSON CITY, MO 65102
 1-888-ASK-MODOT (1-888-275-6636)

HR GREEN, INC.
 520 MARYVILLE CENTRE DRIVE,
 SUITE 100
 ST. LOUIS, MISSOURI 63141
 PHONE: (636) 519-0990
 CORPORATE LICENSE #200206608



IF A SEAL IS PRESENT ON THIS SHEET IT HAS BEEN ELECTRONICALLY SEALED AND DATED.



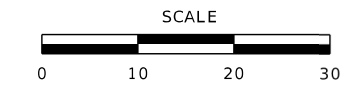
- NOTES:
1. SIDEWALKS SHALL SLOPE TOWARD THE GUTTER UNLESS OTHERWISE SHOWN ON THE TYPICAL SECTIONS AND PLAN SHEETS.
 2. REFER TO MODOT STANDARD DRAWINGS 608.50 (4 SHEETS) FOR SIDEWALK AND CURB RAMP DETAILS AND INFORMATION NOT SHOWN ON THESE PLANS.
 3. ALL STATIONS AND OFFSETS GIVEN TO THE RTE. 67 CL UNLESS OTHERWISE NOTED.
 4. ALL RADII ARE GIVEN AT FACE OF CURB UNLESS OTHERWISE NOTED.

LEGEND

- [Pattern] NEW CONC. SDWK / APP. / CURB RAMP / CURB & GUTTER
- [Pattern] RAISED CONCRETE ISLAND / MEDIAN
- [Pattern] DETECTABLE WARNING SURFACE
- [Pattern] CONCRETE CURB RAMP

SPECIAL SHEETS
 ENTS & SDWLKS
 SHEET 2 OF 18

DISCLAIMER
 THE PROFESSIONAL WHOSE SIGNATURE AND PERSONAL SEAL APPEAR HEREON ASSUMES RESPONSIBILITY ONLY FOR WHAT APPEARS ON THIS PAGE, AND DISCLAIMS (PURSUANT TO SECTION 327.411 RSMO) SPECIFICATION, ESTIMATES, REPORTS, OR OTHER DOCUMENTS OR INSTRUMENTS NOT SEALED BY THE UNDERSIGNED PROFESSIONAL RELATING TO OR INTENDED TO BE USED FOR ANY PART OR PARTS OF THE PROJECT TO WHICH THIS PAGE REFERS.

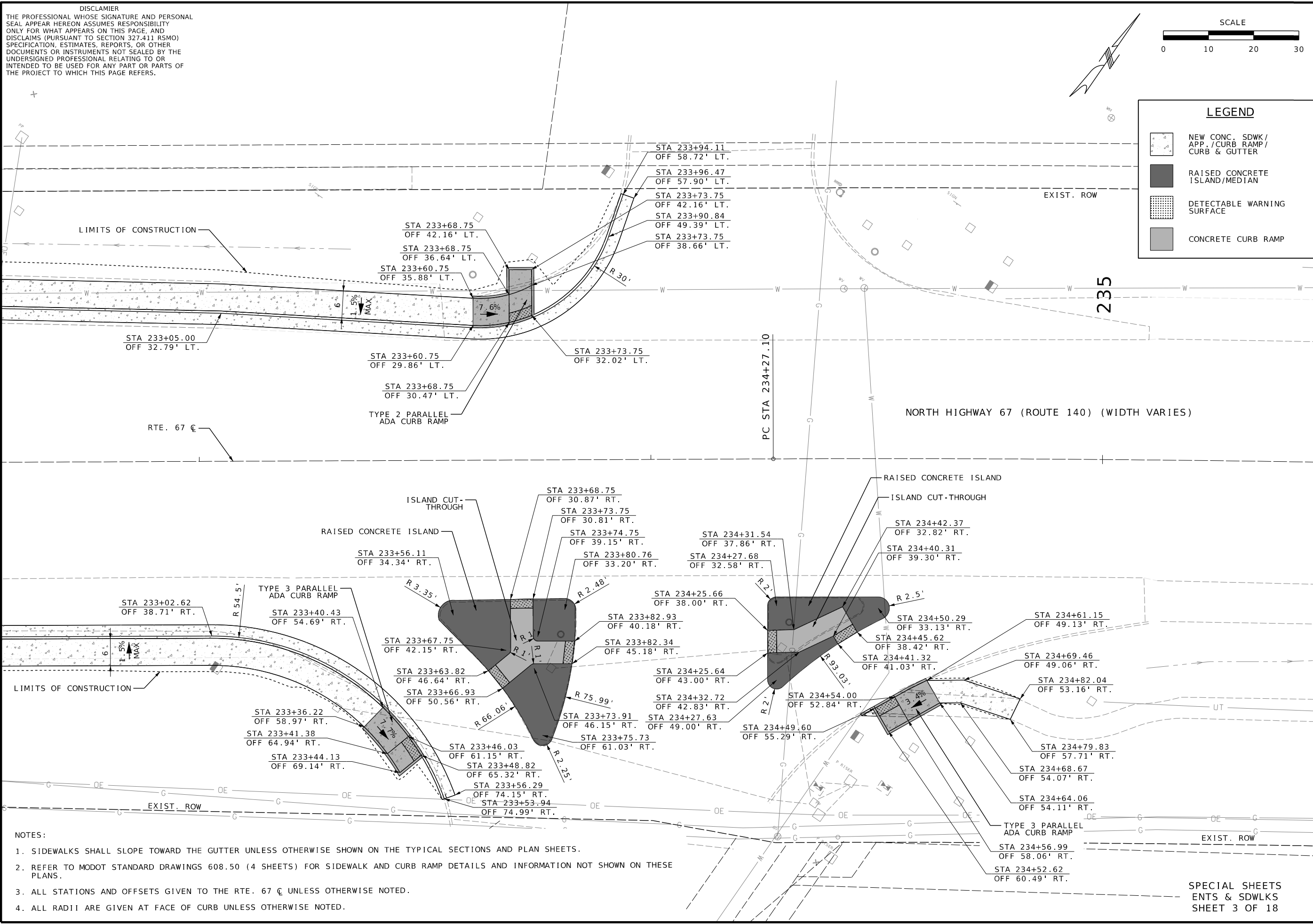


Riley J. Hoffman
 01/26/2025 10:00:04 AM
 Riley J. Hoffman
 MO PE-2022042958

LEGEND

[Symbol]	NEW CONC. SDWK / APP. / CURB RAMP / CURB & GUTTER
[Symbol]	RAISED CONCRETE ISLAND / MEDIAN
[Symbol]	DETECTABLE WARNING SURFACE
[Symbol]	CONCRETE CURB RAMP

DATE PREPARED	
1/24/2025	
ROUTE	STATE
67	MO
DISTRICT	SHEET NO.
SL	63
COUNTY	
ST. LOUIS	
JOB NO.	
J6P3623	
CONTRACT ID.	
PROJECT NO.	
BRIDGE NO.	



DATE	DESCRIPTION

- NOTES:**
- SIDEWALKS SHALL SLOPE TOWARD THE GUTTER UNLESS OTHERWISE SHOWN ON THE TYPICAL SECTIONS AND PLAN SHEETS.
 - REFER TO MODOT STANDARD DRAWINGS 608.50 (4 SHEETS) FOR SIDEWALK AND CURB RAMP DETAILS AND INFORMATION NOT SHOWN ON THESE PLANS.
 - ALL STATIONS AND OFFSETS GIVEN TO THE RTE. 67 CL UNLESS OTHERWISE NOTED.
 - ALL RADII ARE GIVEN AT FACE OF CURB UNLESS OTHERWISE NOTED.

MISSOURI HIGHWAYS AND TRANSPORTATION COMMISSION

 105 WEST CAPITOL JEFFERSON CITY, MO 65102
 1-888-ASK-MODOT (1-888-275-6636)

HR GREEN, INC.
 520 MARYVILLE CENTRE DRIVE,
 SUITE 100
 ST. LOUIS, MISSOURI 63141
 PHONE: (636) 519-0990
 CORPORATE LICENSE #200206608



SPECIAL SHEETS
 ENTS & SDWLKS
 SHEET 3 OF 18

DISCLAIMER
 THE PROFESSIONAL WHOSE SIGNATURE AND PERSONAL SEAL APPEAR HEREON ASSUMES RESPONSIBILITY ONLY FOR WHAT APPEARS ON THIS PAGE, AND DISCLAIMS (PURSUANT TO SECTION 327.411 RSMO) SPECIFICATION, ESTIMATES, REPORTS, OR OTHER DOCUMENTS OR INSTRUMENTS NOT SEALED BY THE UNDERSIGNED PROFESSIONAL RELATING TO OR INTENDED TO BE USED FOR ANY PART OR PARTS OF THE PROJECT TO WHICH THIS PAGE REFERS.



Riley J. Hoffman
 01/26/2025 9:59:53 AM
 Riley J. Hoffman
 MO PE-2022042958

DATE PREPARED
 1/24/2025

ROUTE 67 STATE MO

DISTRICT SL SHEET NO. 64

COUNTY ST. LOUIS

JOB NO. J6P3623

CONTRACT ID.

PROJECT NO.

BRIDGE NO.

DESCRIPTION

DATE

DESCRIPTION

DATE

DESCRIPTION

DATE

DESCRIPTION

DATE

DESCRIPTION

DATE

DESCRIPTION

DATE

DESCRIPTION

DATE

DESCRIPTION

DATE

DESCRIPTION

DATE

DESCRIPTION

DATE

DESCRIPTION

DATE

DESCRIPTION

DATE

DESCRIPTION

DATE

DESCRIPTION

DATE

DESCRIPTION

DATE

DESCRIPTION

DATE

DESCRIPTION

DATE

DESCRIPTION

DATE

DESCRIPTION

DATE

DESCRIPTION

DATE

DESCRIPTION

DATE

DESCRIPTION

DATE

DESCRIPTION

DATE

DESCRIPTION

DATE

DESCRIPTION

DATE

DESCRIPTION

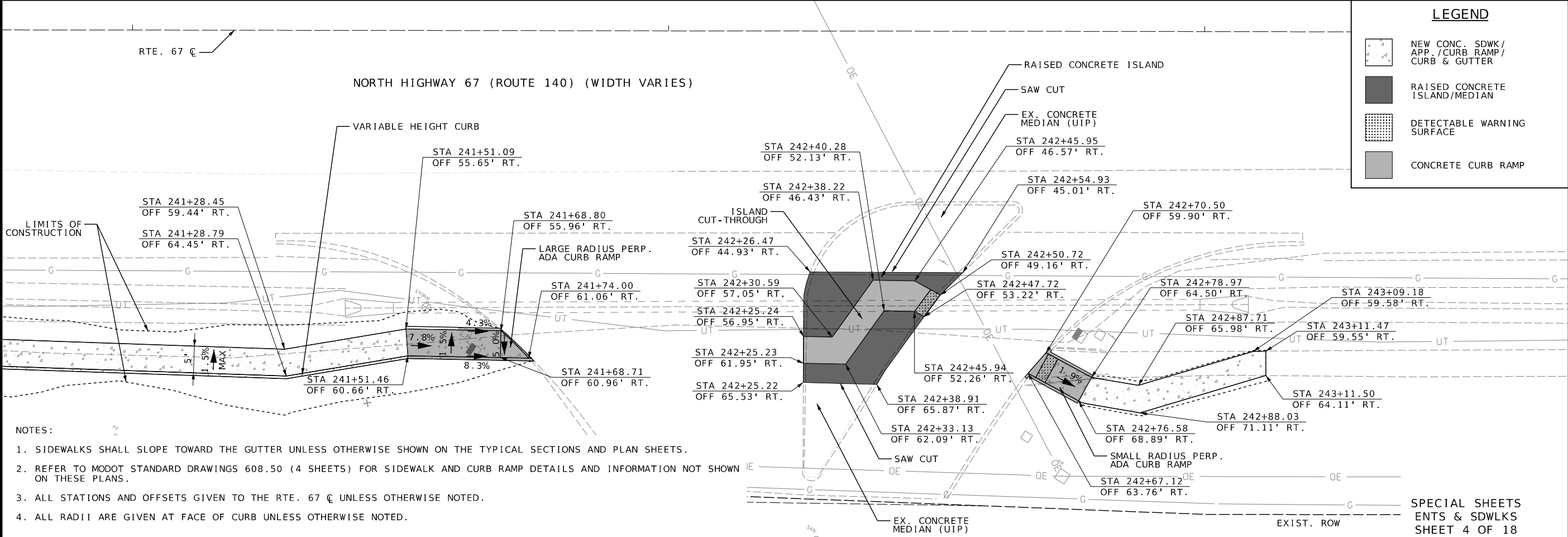
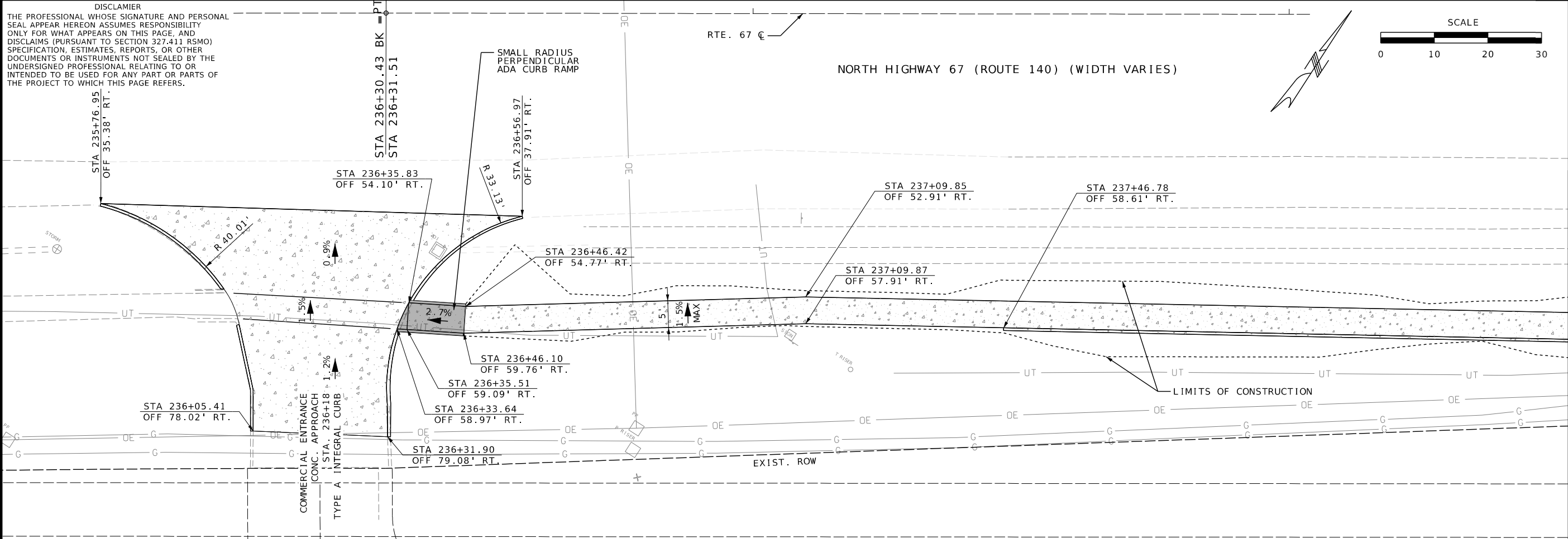
DATE

DESCRIPTION

DATE

DESCRIPTION

IF A SEAL IS PRESENT ON THIS SHEET IT HAS BEEN ELECTRONICALLY SEALED AND DATED.



LEGEND

- NEW CONC. SDWK / APP. / CURB RAMP / CURB & GUTTER
- RAISED CONCRETE ISLAND / MEDIAN
- DETECTABLE WARNING SURFACE
- CONCRETE CURB RAMP

- NOTES:
1. SIDEWALKS SHALL SLOPE TOWARD THE GUTTER UNLESS OTHERWISE SHOWN ON THE TYPICAL SECTIONS AND PLAN SHEETS.
 2. REFER TO MODOT STANDARD DRAWINGS 608.50 (4 SHEETS) FOR SIDEWALK AND CURB RAMP DETAILS AND INFORMATION NOT SHOWN ON THESE PLANS.
 3. ALL STATIONS AND OFFSETS GIVEN TO THE RTE. 67 C UNLESS OTHERWISE NOTED.
 4. ALL RADII ARE GIVEN AT FACE OF CURB UNLESS OTHERWISE NOTED.

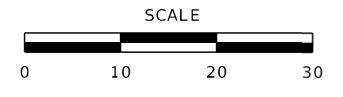
MISSOURI HIGHWAYS AND TRANSPORTATION COMMISSION
 105 WEST CAPITOL JEFFERSON CITY, MO 65102
 1-888-ASK-MODOT (1-888-275-6636)

HR GREEN, INC.
 520 MARYVILLE CENTRE DRIVE,
 SUITE 100
 ST. LOUIS, MISSOURI 63141
 PHONE: (636) 519-0990
 CORPORATE LICENSE #200206608



SPECIAL SHEETS
 ENTS & SDWLKS
 SHEET 4 OF 18

DISCLAIMER
 THE PROFESSIONAL WHOSE SIGNATURE AND PERSONAL SEAL APPEAR HEREON ASSUMES RESPONSIBILITY ONLY FOR WHAT APPEARS ON THIS PAGE, AND DISCLAIMS (PURSUANT TO SECTION 327.411 RSMO) SPECIFICATION, ESTIMATES, REPORTS, OR OTHER DOCUMENTS OR INSTRUMENTS NOT SEALED BY THE UNDERSIGNED PROFESSIONAL RELATING TO OR INTENDED TO BE USED FOR ANY PART OR PARTS OF THE PROJECT TO WHICH THIS PAGE REFERS.



Riley J. Hoffman
 01/26/2025 9:59:36 AM
 Riley J. Hoffman
 MO PE-2022042958

DATE PREPARED
 1/25/2025

ROUTE STATE
 67 MO

DISTRICT SHEET NO.
 SL 65

COUNTY
 ST. LOUIS

JOB NO.
 J6P3623

CONTRACT ID.

PROJECT NO.

BRIDGE NO.

DESCRIPTION

DATE

MISSOURI HIGHWAYS AND TRANSPORTATION COMMISSION

105 WEST CAPITOL JEFFERSON CITY, MO 65102

1-888-ASK-MODOT (1-888-275-6636)

MoDOT

MISSOURI HIGHWAYS AND TRANSPORTATION COMMISSION

105 WEST CAPITOL JEFFERSON CITY, MO 65102

1-888-ASK-MODOT (1-888-275-6636)

MoDOT

MISSOURI HIGHWAYS AND TRANSPORTATION COMMISSION

105 WEST CAPITOL JEFFERSON CITY, MO 65102

1-888-ASK-MODOT (1-888-275-6636)

MoDOT

MISSOURI HIGHWAYS AND TRANSPORTATION COMMISSION

105 WEST CAPITOL JEFFERSON CITY, MO 65102

1-888-ASK-MODOT (1-888-275-6636)

MoDOT

MISSOURI HIGHWAYS AND TRANSPORTATION COMMISSION

105 WEST CAPITOL JEFFERSON CITY, MO 65102

1-888-ASK-MODOT (1-888-275-6636)

MoDOT

MISSOURI HIGHWAYS AND TRANSPORTATION COMMISSION

105 WEST CAPITOL JEFFERSON CITY, MO 65102

1-888-ASK-MODOT (1-888-275-6636)

MoDOT

MISSOURI HIGHWAYS AND TRANSPORTATION COMMISSION

105 WEST CAPITOL JEFFERSON CITY, MO 65102

1-888-ASK-MODOT (1-888-275-6636)

MoDOT

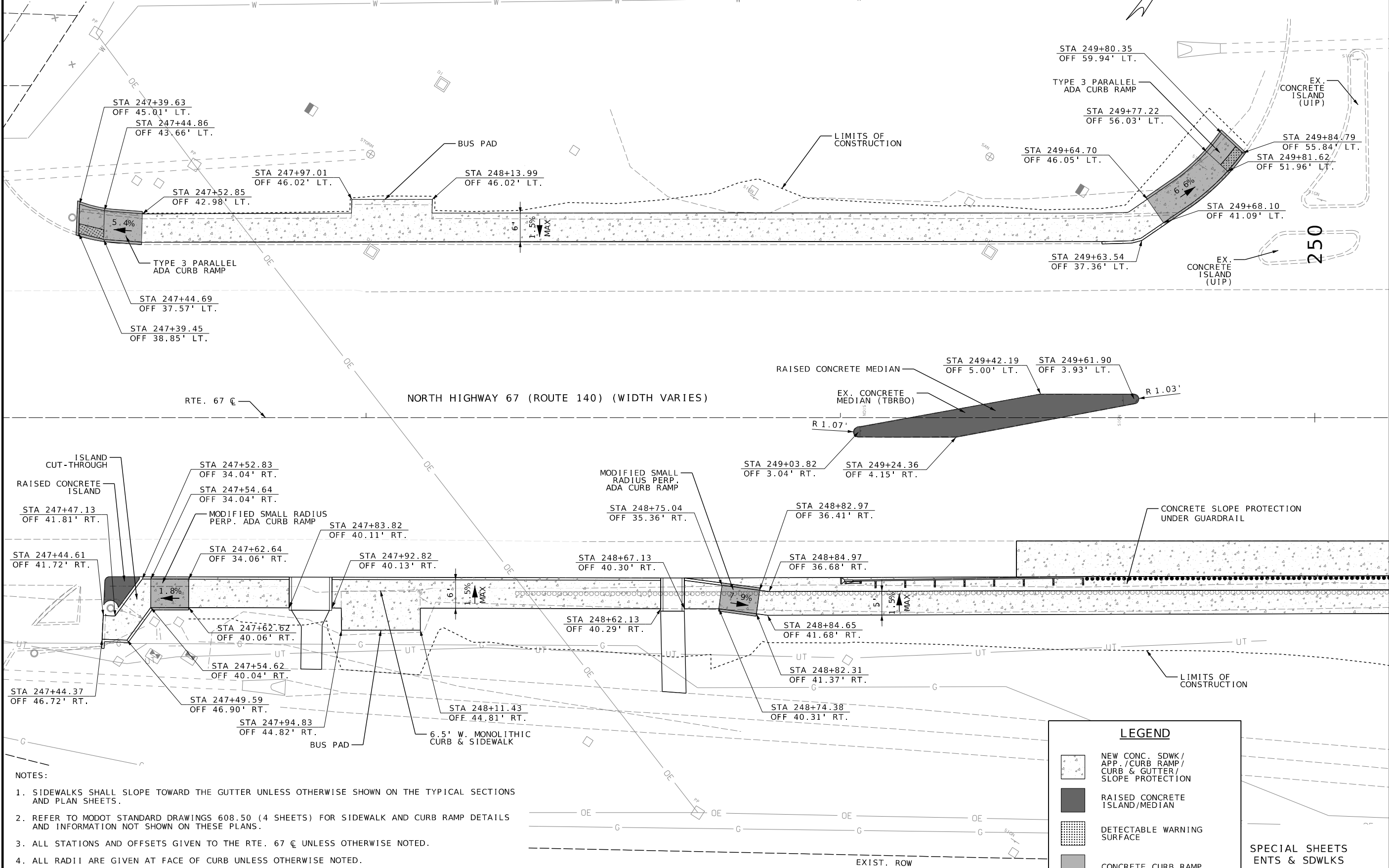
MISSOURI HIGHWAYS AND TRANSPORTATION COMMISSION

105 WEST CAPITOL JEFFERSON CITY, MO 65102

1-888-ASK-MODOT (1-888-275-6636)

MoDOT

MISSOURI HIGHWAYS AND TRANSPORTATION COMMISSION


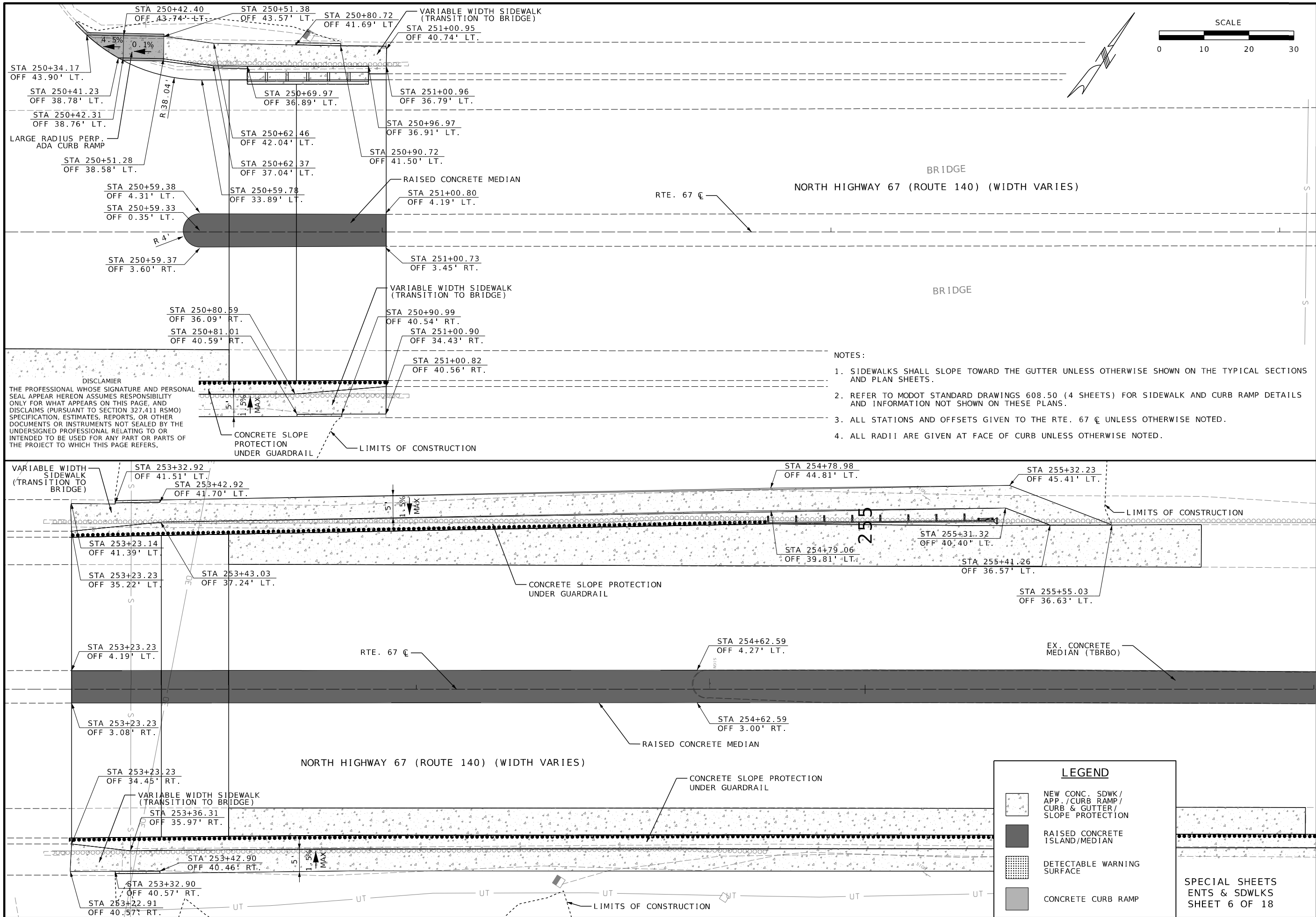


- NOTES:
1. SIDEWALKS SHALL SLOPE TOWARD THE GUTTER UNLESS OTHERWISE SHOWN ON THE TYPICAL SECTIONS AND PLAN SHEETS.
 2. REFER TO MODOT STANDARD DRAWINGS 608.50 (4 SHEETS) FOR SIDEWALK AND CURB RAMP DETAILS AND INFORMATION NOT SHOWN ON THESE PLANS.
 3. ALL STATIONS AND OFFSETS GIVEN TO THE RTE. 67 @ UNLESS OTHERWISE NOTED.
 4. ALL RADII ARE GIVEN AT FACE OF CURB UNLESS OTHERWISE NOTED.

LEGEND

	NEW CONC. SDWK / APP. / CURB RAMP / CURB & GUTTER / SLOPE PROTECTION
	RAISED CONCRETE ISLAND / MEDIAN
	DETECTABLE WARNING SURFACE
	CONCRETE CURB RAMP

SPECIAL SHEETS
 ENTS & SDWLKS
 SHEET 5 OF 18



Riley J. Hoffman
 01/26/2025 9:59:24 AM
 Riley J. Hoffman
 MO PE-2022042958

DATE PREPARED 1/25/2025	
ROUTE 67	STATE MO
DISTRICT SL	SHEET NO. 66
COUNTY ST. LOUIS	
JOB NO. J6P3623	
CONTRACT ID.	
PROJECT NO.	
BRIDGE NO.	

DATE	DESCRIPTION

MISSOURI HIGHWAYS AND TRANSPORTATION COMMISSION

105 WEST CAPITOL
 JEFFERSON CITY, MO 65102
 1-888-ASK-MODOT (1-888-275-6636)

HR GREEN, INC.
 520 MARYVILLE CENTRE DRIVE,
 SUITE 100
 ST. LOUIS, MISSOURI 63141
 PHONE: (636) 519-0990
 CORPORATE LICENSE #2002006608



- NOTES:
1. SIDEWALKS SHALL SLOPE TOWARD THE GUTTER UNLESS OTHERWISE SHOWN ON THE TYPICAL SECTIONS AND PLAN SHEETS.
 2. REFER TO MODOT STANDARD DRAWINGS 608.50 (4 SHEETS) FOR SIDEWALK AND CURB RAMP DETAILS AND INFORMATION NOT SHOWN ON THESE PLANS.
 3. ALL STATIONS AND OFFSETS GIVEN TO THE RTE. 67 CL UNLESS OTHERWISE NOTED.
 4. ALL RADII ARE GIVEN AT FACE OF CURB UNLESS OTHERWISE NOTED.

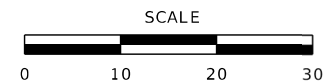
LEGEND

	NEW CONC. SDWK / APP. / CURB RAMP / CURB & GUTTER / SLOPE PROTECTION
	RAISED CONCRETE ISLAND / MEDIAN
	DETECTABLE WARNING SURFACE
	CONCRETE CURB RAMP

SPECIAL SHEETS
 ENTS & SDWLKS
 SHEET 6 OF 18

IF A SEAL IS PRESENT ON THIS SHEET IT HAS BEEN ELECTRONICALLY SEALED AND DATED.

DISCLAIMER
 THE PROFESSIONAL WHOSE SIGNATURE AND PERSONAL SEAL APPEAR HEREON ASSUMES RESPONSIBILITY ONLY FOR WHAT APPEARS ON THIS PAGE, AND DISCLAIMS (PURSUANT TO SECTION 327.411 RSMO) SPECIFICATION, ESTIMATES, REPORTS, OR OTHER DOCUMENTS OR INSTRUMENTS NOT SEALED BY THE UNDERSIGNED PROFESSIONAL RELATING TO OR INTENDED TO BE USED FOR ANY PART OR PARTS OF THE PROJECT TO WHICH THIS PAGE REFERS.



Riley J. Hoffman
 01/26/2025 9:59:10 AM
 Riley J. Hoffman
 MO PE-2022042958

DATE PREPARED
 1/25/2025

ROUTE STATE
 67 MO

DISTRICT SHEET NO.
 SL 67

COUNTY
 ST. LOUIS

JOB NO.
 J6P3623

CONTRACT ID.

PROJECT NO.

BRIDGE NO.

DESCRIPTION

DATE

DATE

DATE

DATE

DATE

DATE

DATE

DATE

DATE

DATE

DATE

DATE

DATE

DATE

DATE

DATE

DATE

DATE

DATE

DATE

DATE

DATE

DATE

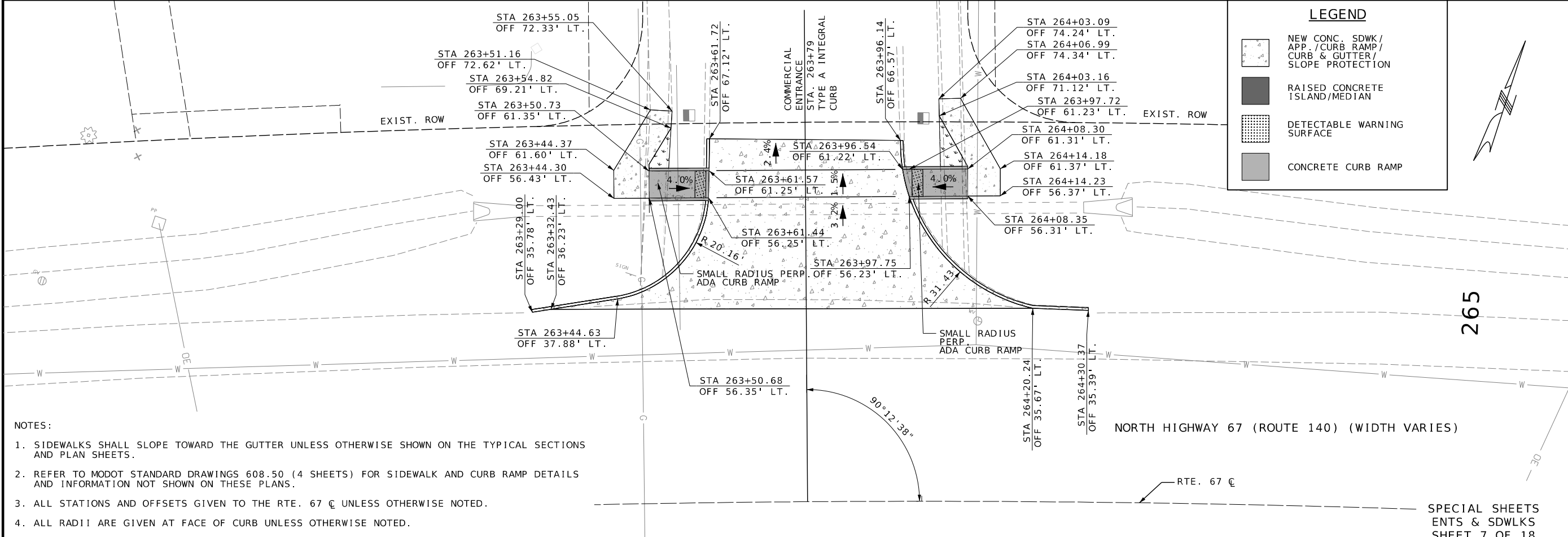
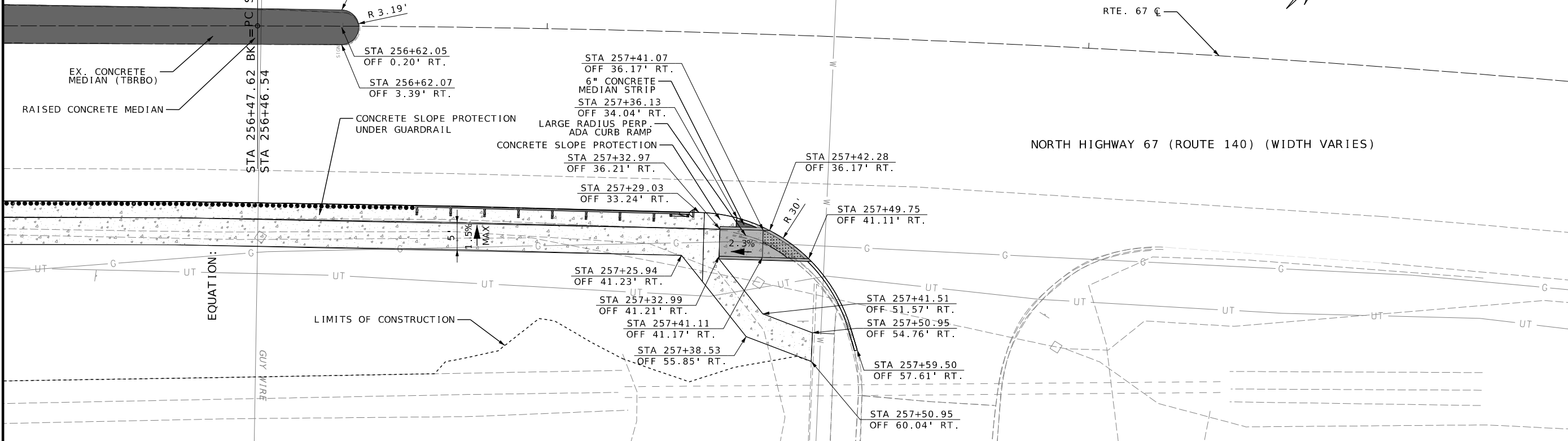
DATE

DATE

DATE

DATE

DATE



LEGEND

- NEW CONC. SDWK / APP. / CURB RAMP / CURB & GUTTER / SLOPE PROTECTION
- RAISED CONCRETE ISLAND/MEDIAN
- DETECTABLE WARNING SURFACE
- CONCRETE CURB RAMP

- NOTES:
1. SIDEWALKS SHALL SLOPE TOWARD THE GUTTER UNLESS OTHERWISE SHOWN ON THE TYPICAL SECTIONS AND PLAN SHEETS.
 2. REFER TO MODOT STANDARD DRAWINGS 608.50 (4 SHEETS) FOR SIDEWALK AND CURB RAMP DETAILS AND INFORMATION NOT SHOWN ON THESE PLANS.
 3. ALL STATIONS AND OFFSETS GIVEN TO THE RTE. 67 CL UNLESS OTHERWISE NOTED.
 4. ALL RADII ARE GIVEN AT FACE OF CURB UNLESS OTHERWISE NOTED.

MISSOURI HIGHWAYS AND TRANSPORTATION COMMISSION

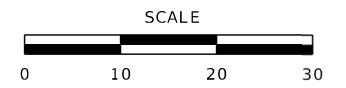
105 WEST CAPITOL
 JEFFERSON CITY, MO 65102
 1-888-ASK-MODOT (1-888-275-6636)

HR GREEN, INC.
 520 MARYVILLE CENTRE DRIVE,
 SUITE 100
 ST. LOUIS, MISSOURI 63141
 PHONE: (636) 519-0990
 CORPORATE LICENSE #2002006608



SPECIAL SHEETS
 ENTS & SDWLKS
 SHEET 7 OF 18

DISCLAIMER
 THE PROFESSIONAL WHOSE SIGNATURE AND PERSONAL SEAL APPEAR HEREON ASSUMES RESPONSIBILITY ONLY FOR WHAT APPEARS ON THIS PAGE, AND DISCLAIMS (PURSUANT TO SECTION 327.411 RSMO) SPECIFICATION, ESTIMATES, REPORTS, OR OTHER DOCUMENTS OR INSTRUMENTS NOT SEALED BY THE UNDERSIGNED PROFESSIONAL RELATING TO OR INTENDED TO BE USED FOR ANY PART OR PARTS OF THE PROJECT TO WHICH THIS PAGE REFERS.



Riley J. Hoffman
 01/26/2025 9:58:57 AM
 Riley J. Hoffman
 MO PE-2022042958

DATE PREPARED
 1/24/2025

ROUTE 67 STATE MO

DISTRICT SL SHEET NO. 68

COUNTY ST. LOUIS

JOB NO. J6P3623

CONTRACT ID.

PROJECT NO.

BRIDGE NO.

DESCRIPTION

DATE

MISSOURI HIGHWAYS AND TRANSPORTATION COMMISSION

105 WEST CAPITOL JEFFERSON CITY, MO 65102

1-888-ASK-MODOT (1-888-275-6636)

MoDOT

HR GREEN, INC.

520 MARYVILLE CENTRE DRIVE, SUITE 100

ST. LOUIS, MISSOURI 63141

PHONE: (636) 519-0990

CORPORATE LICENSE #200206608

HRGreen

SPECIAL SHEETS ENTS & SDWLKS SHEET 8 OF 18

LEGEND

NEW CONC. SDWK / APP. / CURB RAMP / CURB & GUTTER

RAISED CONCRETE ISLAND/MEDIAN

DETECTABLE WARNING SURFACE

CONCRETE CURB RAMP

NOTES:

1. SIDEWALKS SHALL SLOPE TOWARD THE GUTTER UNLESS OTHERWISE SHOWN ON THE TYPICAL SECTIONS AND PLAN SHEETS.

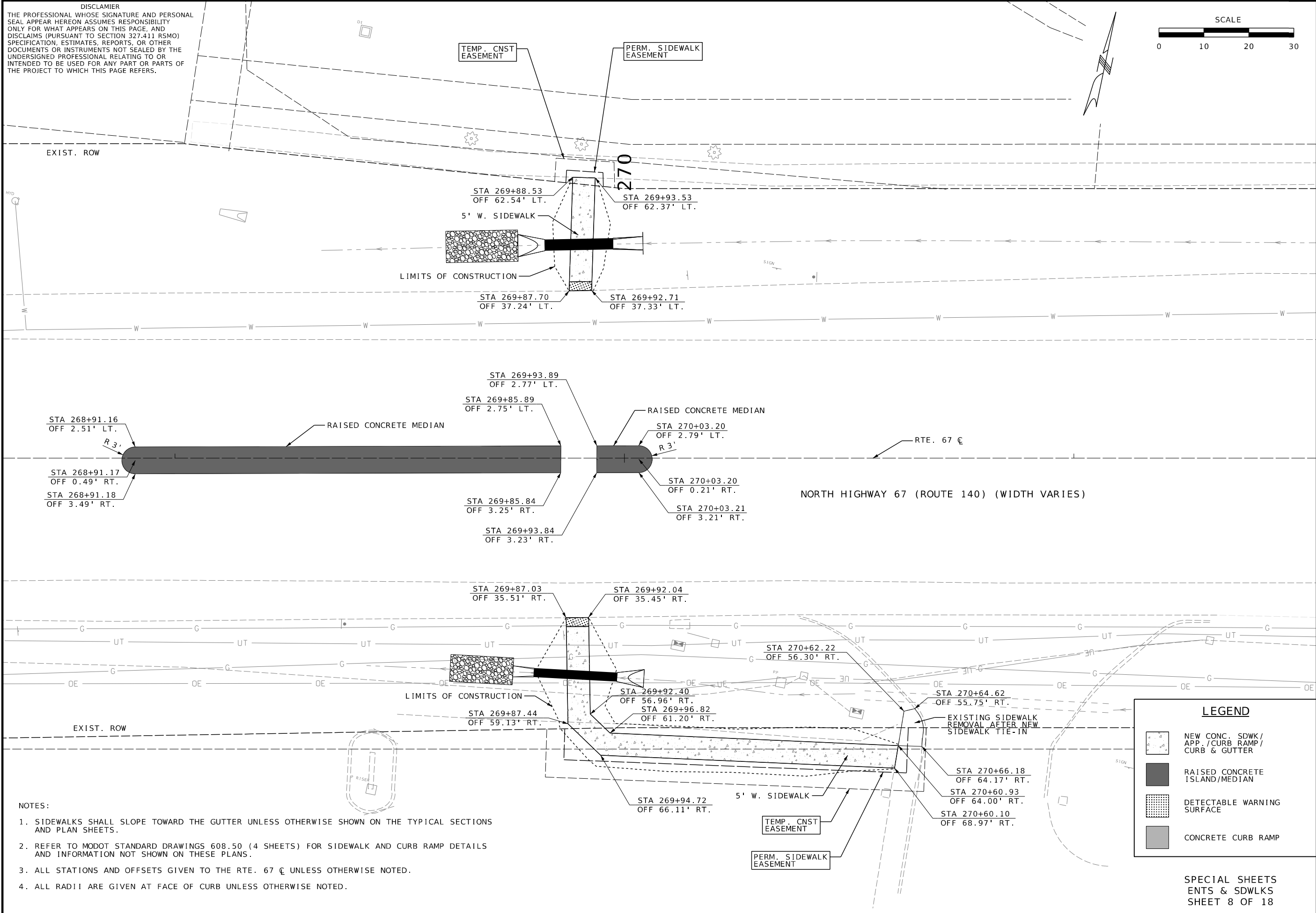
2. REFER TO MODOT STANDARD DRAWINGS 608.50 (4 SHEETS) FOR SIDEWALK AND CURB RAMP DETAILS AND INFORMATION NOT SHOWN ON THESE PLANS.

3. ALL STATIONS AND OFFSETS GIVEN TO THE RTE. 67 C UNLESS OTHERWISE NOTED.

4. ALL RADII ARE GIVEN AT FACE OF CURB UNLESS OTHERWISE NOTED.

HRGreen

IF A SEAL IS PRESENT ON THIS SHEET IT HAS BEEN ELECTRONICALLY SEALED AND DATED.



DISCLAIMER
 THE PROFESSIONAL WHOSE SIGNATURE AND PERSONAL SEAL APPEAR HEREON ASSUMES RESPONSIBILITY ONLY FOR WHAT APPEARS ON THIS PAGE, AND DISCLAIMS (PURSUANT TO SECTION 327.411 RSMO) SPECIFICATION, ESTIMATES, REPORTS, OR OTHER DOCUMENTS OR INSTRUMENTS NOT SEALED BY THE UNDERSIGNED PROFESSIONAL RELATING TO OR INTENDED TO BE USED FOR ANY PART OR PARTS OF THE PROJECT TO WHICH THIS PAGE REFERS.



Riley J. Hoffman
 01/26/2025 9:56:34 AM
 Riley J. Hoffman
 MO PE-2022042958

DATE PREPARED
 1/24/2025

ROUTE 67 STATE MO

DISTRICT SL SHEET NO. 69

COUNTY ST. LOUIS

JOB NO. J6P3623

CONTRACT ID.

PROJECT NO.

BRIDGE NO.

DESCRIPTION

DATE

MISSOURI HIGHWAYS AND TRANSPORTATION COMMISSION

105 WEST CAPITOL JEFFERSON CITY, MO 65102

1-888-ASK-MODOT (1-888-275-6636)

HR GREEN, INC.

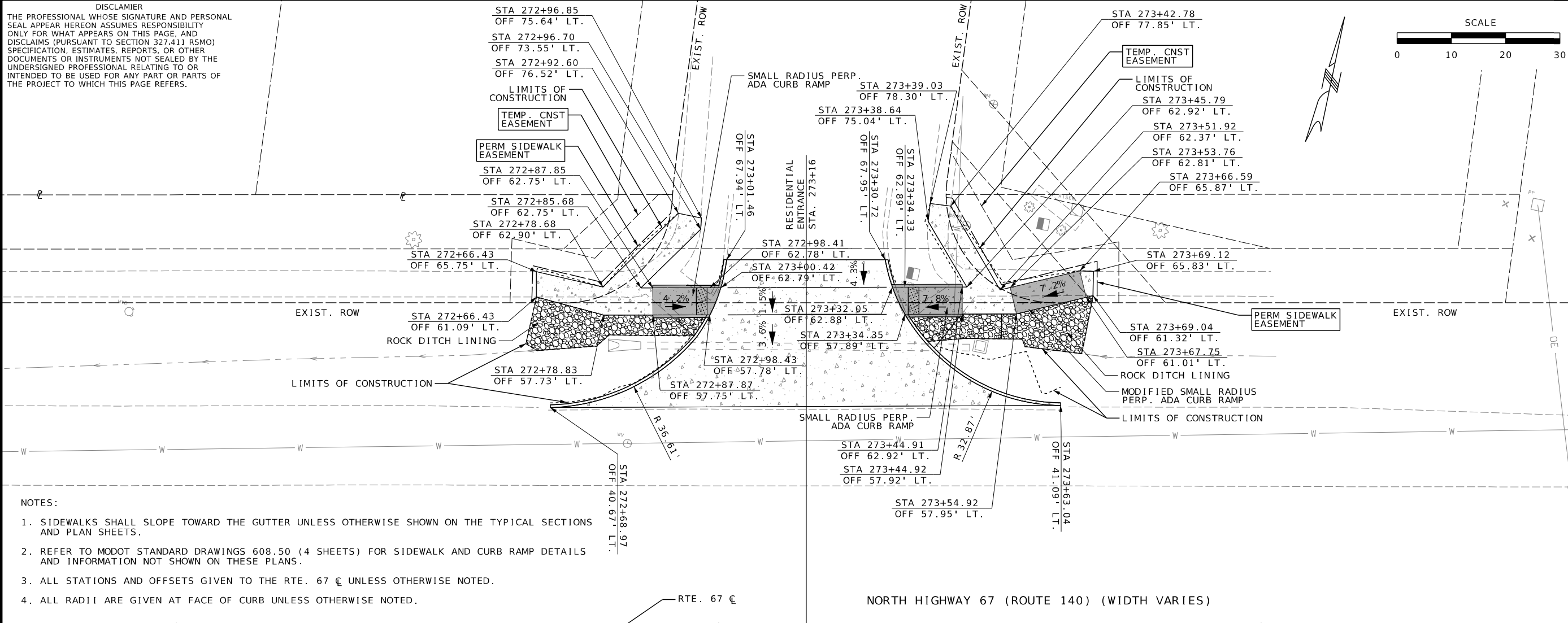
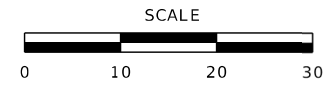
520 MARYVILLE CENTRE DRIVE, SUITE 100 ST. LOUIS, MISSOURI 63141

PHONE: (636) 519-0990 CORPORATE LICENSE #2002006608

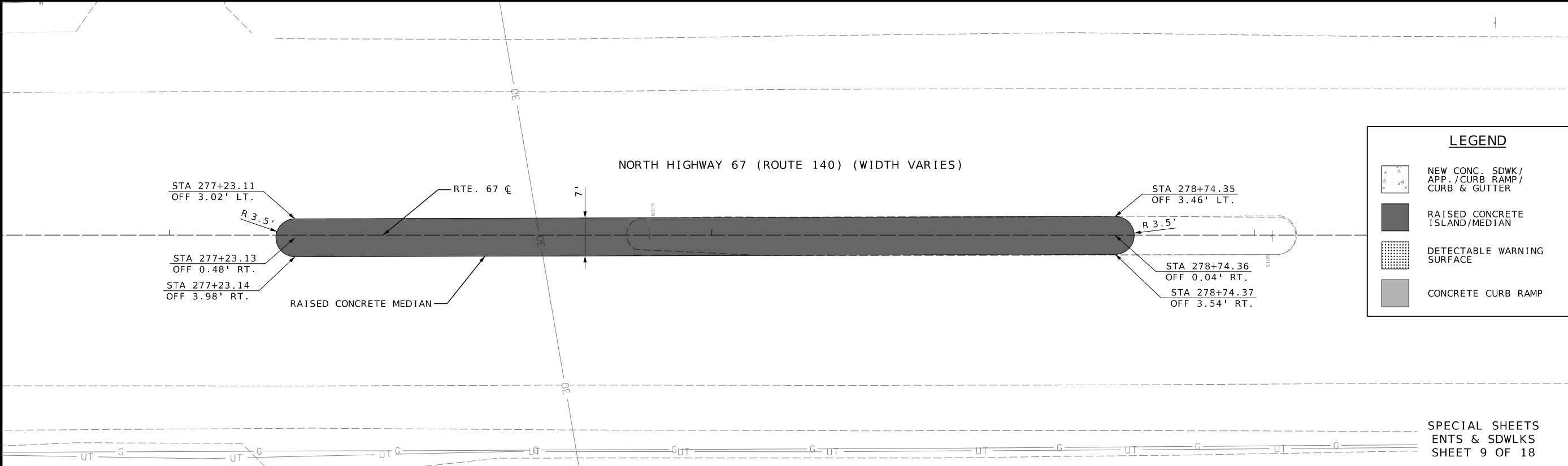
HRGreen

SPECIAL SHEETS ENTS & SDWLKS SHEET 9 OF 18

IF A SEAL IS PRESENT ON THIS SHEET IT HAS BEEN ELECTRONICALLY SEALED AND DATED.



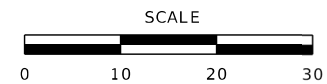
- NOTES:
1. SIDEWALKS SHALL SLOPE TOWARD THE GUTTER UNLESS OTHERWISE SHOWN ON THE TYPICAL SECTIONS AND PLAN SHEETS.
 2. REFER TO MODOT STANDARD DRAWINGS 608.50 (4 SHEETS) FOR SIDEWALK AND CURB RAMP DETAILS AND INFORMATION NOT SHOWN ON THESE PLANS.
 3. ALL STATIONS AND OFFSETS GIVEN TO THE RTE. 67 CL UNLESS OTHERWISE NOTED.
 4. ALL RADII ARE GIVEN AT FACE OF CURB UNLESS OTHERWISE NOTED.



LEGEND

- [Symbol] NEW CONC. SDWK / APP. / CURB RAMP / CURB & GUTTER
- [Symbol] RAISED CONCRETE ISLAND / MEDIAN
- [Symbol] DETECTABLE WARNING SURFACE
- [Symbol] CONCRETE CURB RAMP

DISCLAIMER
 THE PROFESSIONAL WHOSE SIGNATURE AND PERSONAL SEAL APPEAR HEREON ASSUMES RESPONSIBILITY ONLY FOR WHAT APPEARS ON THIS PAGE, AND DISCLAIMS (PURSUANT TO SECTION 327.411 RSMO) SPECIFICATION, ESTIMATES, REPORTS, OR OTHER DOCUMENTS OR INSTRUMENTS NOT SEALED BY THE UNDERSIGNED PROFESSIONAL RELATING TO OR INTENDED TO BE USED FOR ANY PART OR PARTS OF THE PROJECT TO WHICH THIS PAGE REFERS.



Riley J. Hoffman
 01/26/2025 9:56:44 AM
 Riley J. Hoffman
 MO PE-2022042958

DATE PREPARED
 1/24/2025

ROUTE 67 STATE MO
 DISTRICT SL SHEET NO. 70

COUNTY
 ST. LOUIS

JOB NO.
 J6P3623

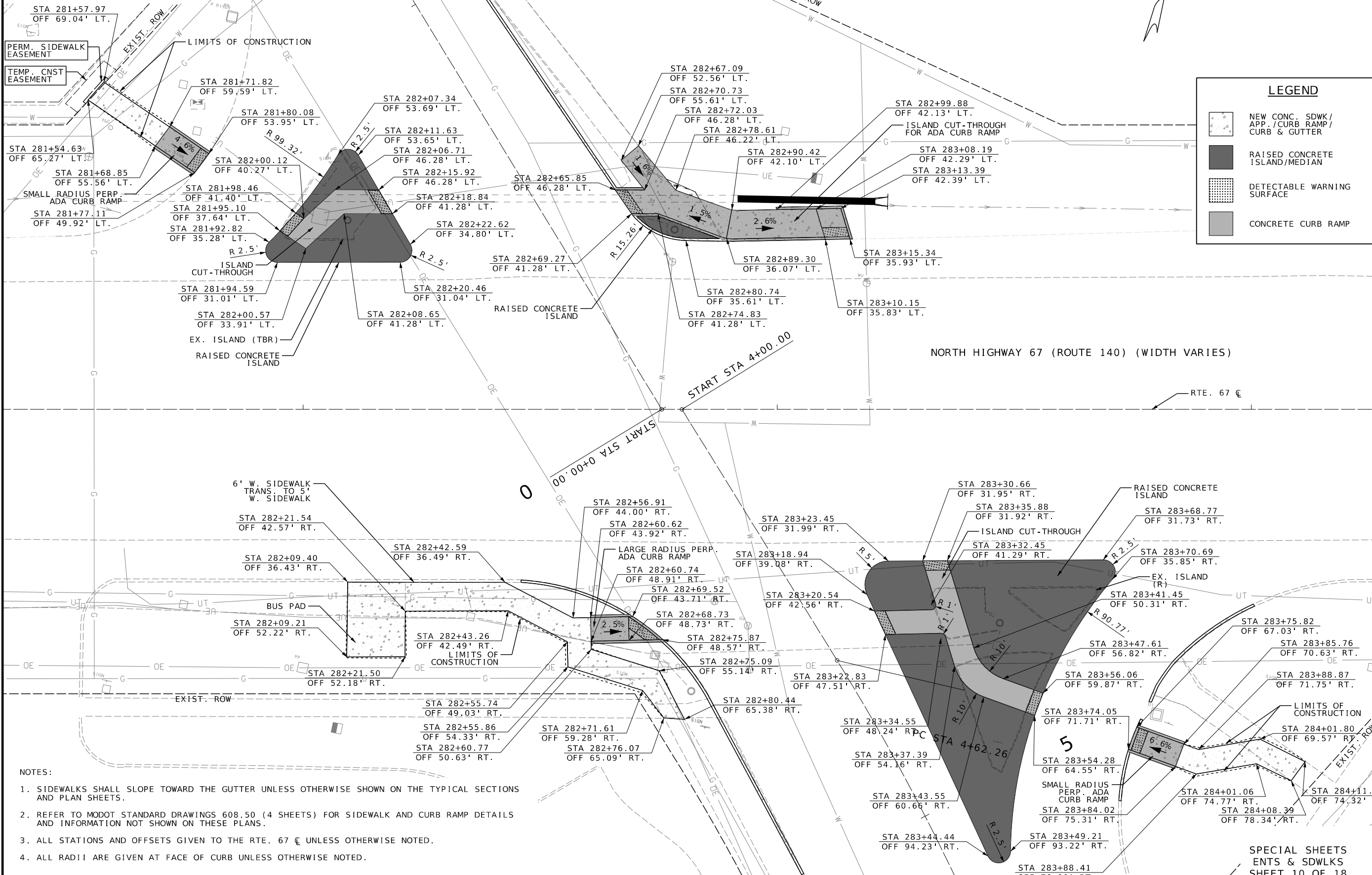
CONTRACT ID.

PROJECT NO.

BRIDGE NO.

LEGEND

- NEW CONC. SDWK / APP. / CURB RAMP / CURB & GUTTER
- RAISED CONCRETE ISLAND/MEDIAN
- DETECTABLE WARNING SURFACE
- CONCRETE CURB RAMP



- NOTES:
1. SIDEWALKS SHALL SLOPE TOWARD THE GUTTER UNLESS OTHERWISE SHOWN ON THE TYPICAL SECTIONS AND PLAN SHEETS.
 2. REFER TO MODOT STANDARD DRAWINGS 608.50 (4 SHEETS) FOR SIDEWALK AND CURB RAMP DETAILS AND INFORMATION NOT SHOWN ON THESE PLANS.
 3. ALL STATIONS AND OFFSETS GIVEN TO THE RTE. 67 UNLESS OTHERWISE NOTED.
 4. ALL RADII ARE GIVEN AT FACE OF CURB UNLESS OTHERWISE NOTED.

SPECIAL SHEETS
 ENTS & SDWLKS
 SHEET 10 OF 18

DESCRIPTION

DATE

MISSOURI HIGHWAYS AND TRANSPORTATION COMMISSION

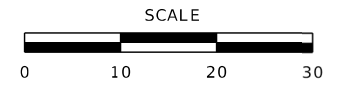


HR GREEN, INC.
 520 MARYVILLE CENTRE DRIVE,
 SUITE 100
 ST. LOUIS, MISSOURI 63141
 PHONE: (636) 519-0990
 CORPORATE LICENSE #200206608



IF A SEAL IS PRESENT ON THIS SHEET IT HAS BEEN ELECTRONICALLY SEALED AND DATED.

295



Riley J. Hoffman
01/26/2025 9:56:23 AM
Riley J. Hoffman
MO PE-2022042958

DATE PREPARED
1/24/2025

ROUTE STATE
67 MO

DISTRICT SHEET NO.
SL 71

COUNTY
ST. LOUIS

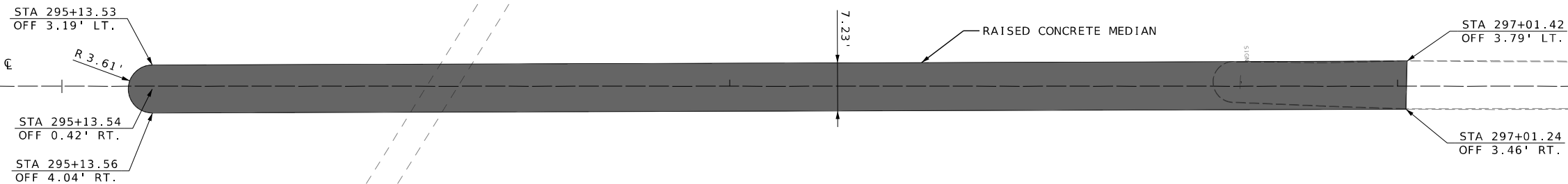
JOB NO.
J6P3623

CONTRACT ID.

PROJECT NO.

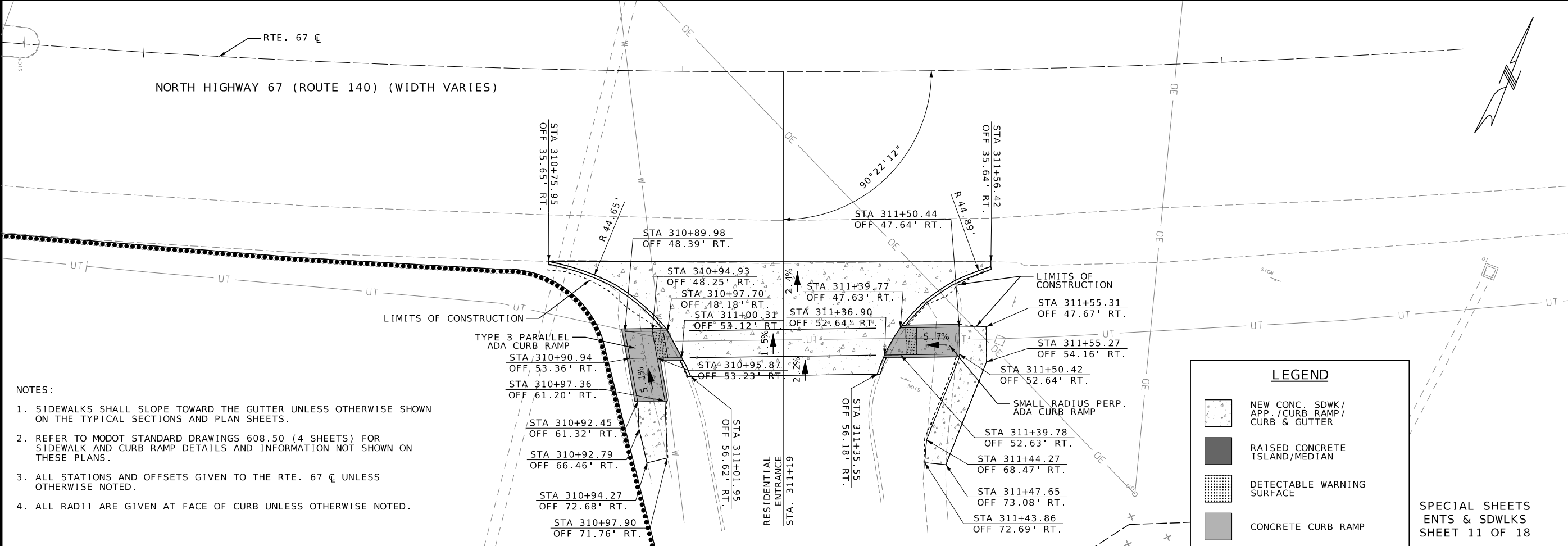
BRIDGE NO.

NORTH HIGHWAY 67 (ROUTE 140) (WIDTH VARIES)



DISCLAIMER
THE PROFESSIONAL WHOSE SIGNATURE AND PERSONAL SEAL APPEAR HEREON ASSUMES RESPONSIBILITY ONLY FOR WHAT APPEARS ON THIS PAGE, AND DISCLAIMS (PURSUANT TO SECTION 327.411 RSMO) SPECIFICATION, ESTIMATES, REPORTS, OR OTHER DOCUMENTS OR INSTRUMENTS NOT SEALED BY THE UNDERSIGNED PROFESSIONAL RELATING TO OR INTENDED TO BE USED FOR ANY PART OR PARTS OF THE PROJECT TO WHICH THIS PAGE REFERS.

NORTH HIGHWAY 67 (ROUTE 140) (WIDTH VARIES)



- NOTES:
1. SIDEWALKS SHALL SLOPE TOWARD THE GUTTER UNLESS OTHERWISE SHOWN ON THE TYPICAL SECTIONS AND PLAN SHEETS.
 2. REFER TO MODOT STANDARD DRAWINGS 608.50 (4 SHEETS) FOR SIDEWALK AND CURB RAMP DETAILS AND INFORMATION NOT SHOWN ON THESE PLANS.
 3. ALL STATIONS AND OFFSETS GIVEN TO THE RTE. 67 C UNLESS OTHERWISE NOTED.
 4. ALL RADII ARE GIVEN AT FACE OF CURB UNLESS OTHERWISE NOTED.

LEGEND

- NEW CONC. SDWK / APP. / CURB RAMP / CURB & GUTTER
- RAISED CONCRETE ISLAND/MEDIAN
- DETECTABLE WARNING SURFACE
- CONCRETE CURB RAMP

SPECIAL SHEETS
ENTS & SDWLKS
SHEET 11 OF 18

DESCRIPTION

DATE

MISSOURI HIGHWAYS AND TRANSPORTATION
COMMISSION

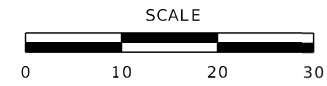


HR GREEN, INC.
520 MARYVILLE CENTRE DRIVE,
SUITE 100
ST. LOUIS, MISSOURI 63141
PHONE: (636) 519-0990
CORPORATE LICENSE #2002006608



IF A SEAL IS PRESENT ON THIS SHEET IT HAS BEEN ELECTRONICALLY SEALED AND DATED.

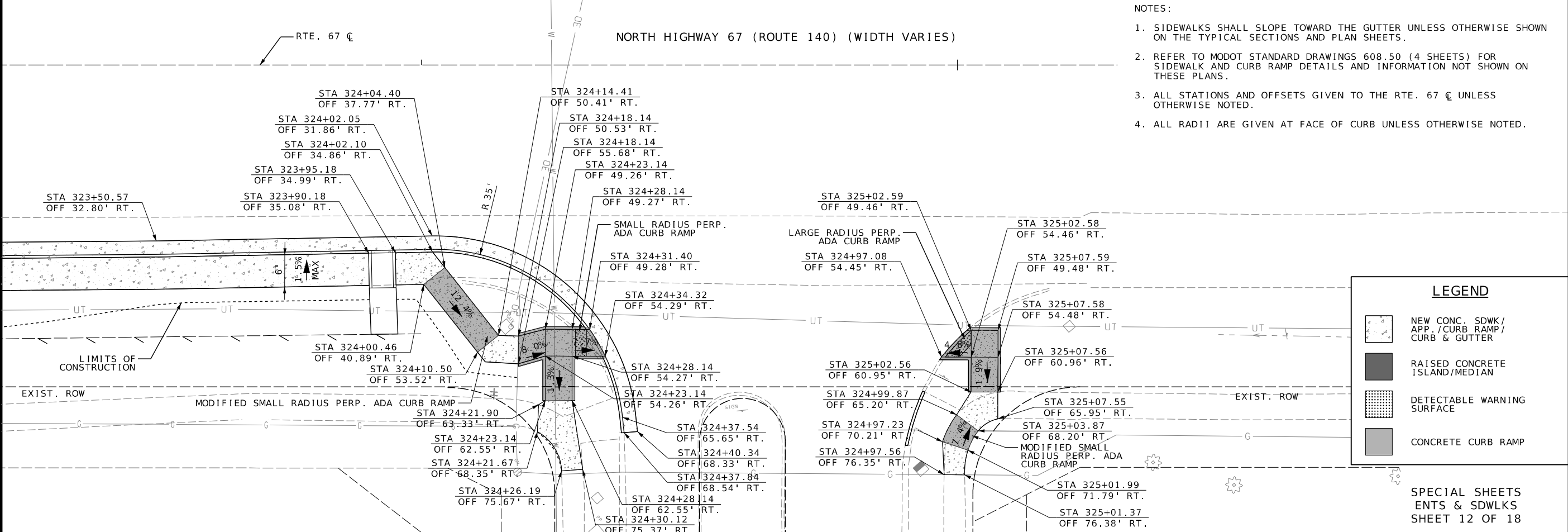
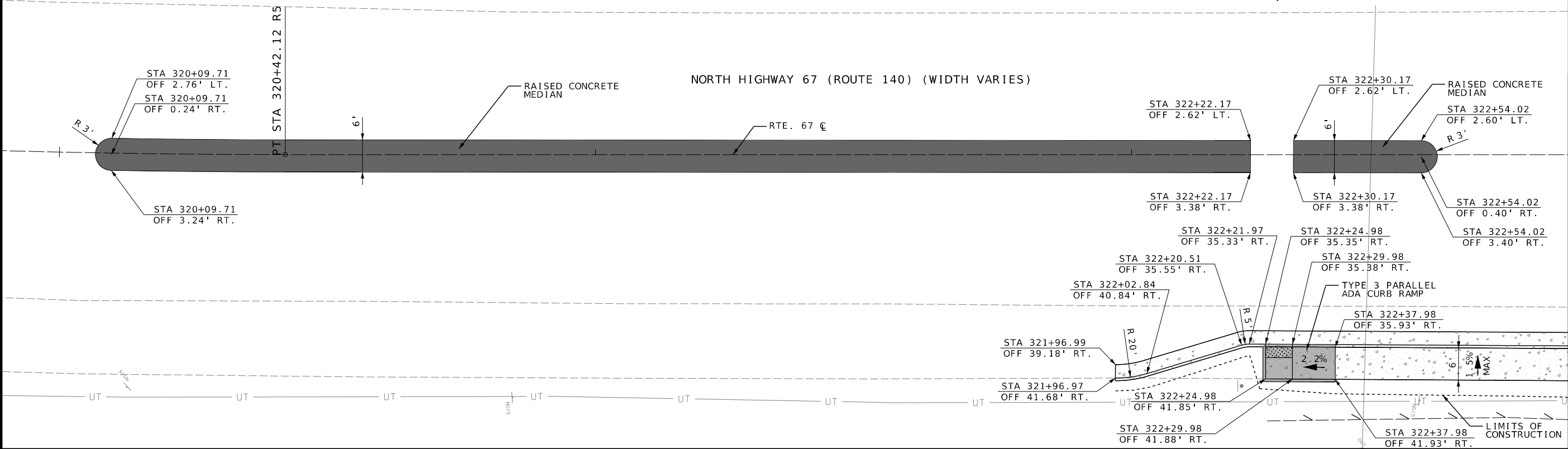
DISCLAIMER
THE PROFESSIONAL WHOSE SIGNATURE AND PERSONAL SEAL APPEAR HEREON ASSUMES RESPONSIBILITY ONLY FOR WHAT APPEARS ON THIS PAGE, AND DISCLAIMS (PURSUANT TO SECTION 327.411 RSMO) SPECIFICATION, ESTIMATES, REPORTS, OR OTHER DOCUMENTS OR INSTRUMENTS NOT SEALED BY THE UNDERSIGNED PROFESSIONAL RELATING TO OR INTENDED TO BE USED FOR ANY PART OR PARTS OF THE PROJECT TO WHICH THIS PAGE REFERS.



Riley Hoffman
01/26/2025 9:56:11 AM
Riley J. Hoffman
MO PE-2022042958

DATE PREPARED
1/24/2025
ROUTE 67 STATE MO
DISTRICT SL SHEET NO. 72
COUNTY ST. LOUIS
JOB NO. J6P3623
CONTRACT ID.

PROJECT NO.
BRIDGE NO.



- NOTES:**
1. SIDEWALKS SHALL SLOPE TOWARD THE GUTTER UNLESS OTHERWISE SHOWN ON THE TYPICAL SECTIONS AND PLAN SHEETS.
 2. REFER TO MODOT STANDARD DRAWINGS 608.50 (4 SHEETS) FOR SIDEWALK AND CURB RAMP DETAILS AND INFORMATION NOT SHOWN ON THESE PLANS.
 3. ALL STATIONS AND OFFSETS GIVEN TO THE RTE. 67 CL UNLESS OTHERWISE NOTED.
 4. ALL RADII ARE GIVEN AT FACE OF CURB UNLESS OTHERWISE NOTED.

LEGEND	
	NEW CONC. SDWK / APP. / CURB RAMP / CURB & GUTTER
	RAISED CONCRETE ISLAND/MEDIAN
	DETECTABLE WARNING SURFACE
	CONCRETE CURB RAMP

SPECIAL SHEETS
ENTS & SDWLKS
SHEET 12 OF 18

DESCRIPTION	DATE

MISSOURI HIGHWAYS AND TRANSPORTATION COMMISSION
105 WEST CAPITOL
JEFFERSON CITY, MO 65102
1-888-ASK-MODOT (1-888-275-6636)

HR GREEN, INC.
520 MARYVILLE CENTRE DRIVE,
SUITE 100
ST. LOUIS, MISSOURI 63141
PHONE: (636) 519-0990
CORPORATE LICENSE #200206608



IF A SEAL IS PRESENT ON THIS SHEET IT HAS BEEN ELECTRONICALLY SEALED AND DATED.

DISCLAIMER
THE PROFESSIONAL WHOSE SIGNATURE AND PERSONAL SEAL APPEAR HEREON ASSUMES RESPONSIBILITY ONLY FOR WHAT APPEARS ON THIS PAGE, AND DISCLAIMS (PURSUANT TO SECTION 327.411 RSMO) SPECIFICATION, ESTIMATES, REPORTS, OR OTHER DOCUMENTS OR INSTRUMENTS NOT SEALED BY THE UNDERSIGNED PROFESSIONAL RELATING TO OR INTENDED TO BE USED FOR ANY PART OR PARTS OF THE PROJECT TO WHICH THIS PAGE REFERS.



Riley J. Hoffman
01/28/2025 9:56:01 AM
Riley J. Hoffman
MO PE-2022042958

DATE PREPARED
1/24/2025

ROUTE STATE
67 MO

DISTRICT SHEET NO.
SL 73

COUNTY

ST. LOUIS

JOB NO.
J6P3623

CONTRACT ID.

PROJECT NO.

BRIDGE NO.

DESCRIPTION

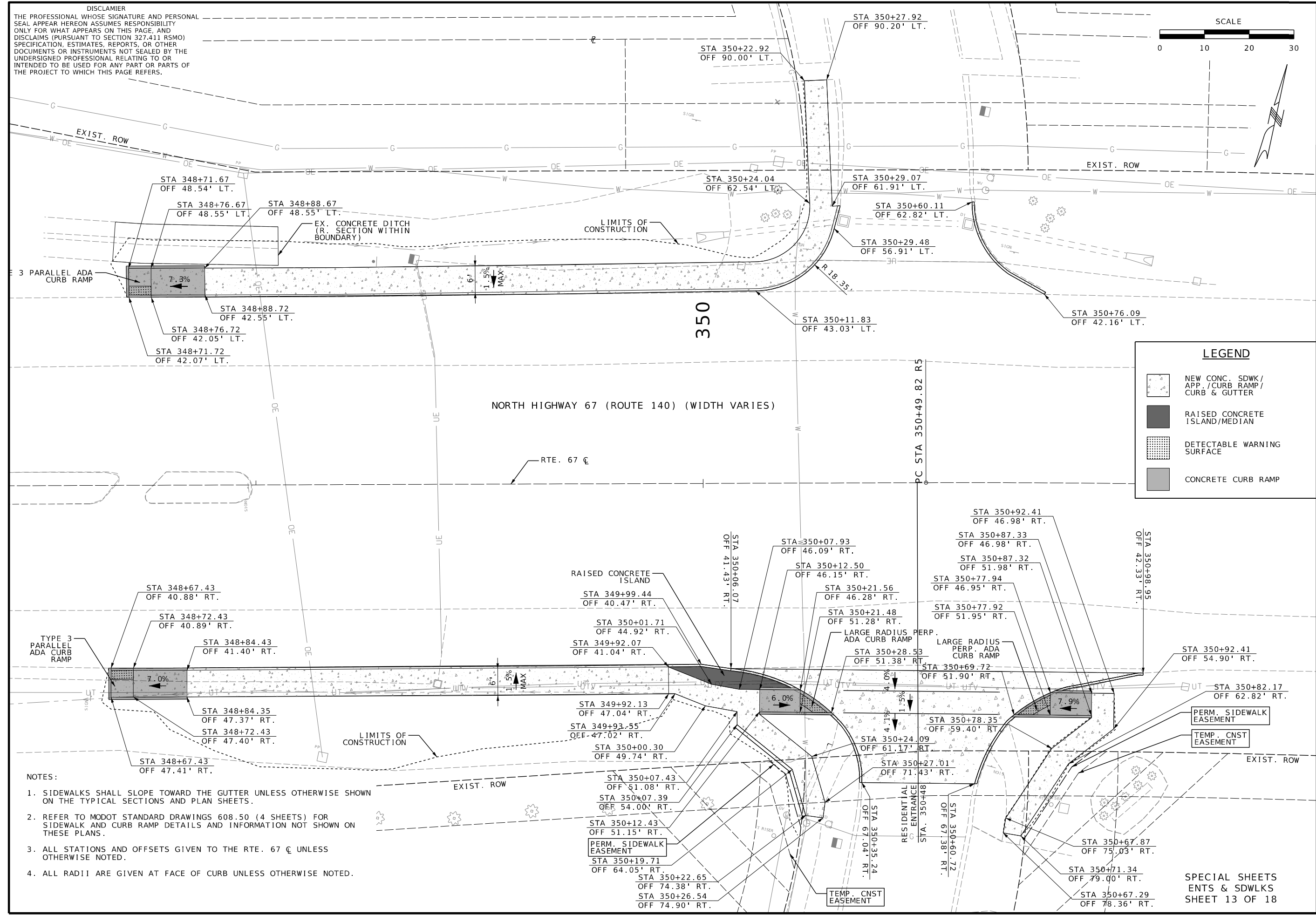
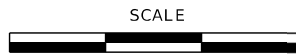
DATE

MISSOURI HIGHWAYS AND TRANSPORTATION COMMISSION



105 WEST CAPITOL
JEFFERSON CITY, MO 65102
1-888-ASK-MODOT (1-888-275-6636)

HR GREEN, INC.
520 MARYVILLE CENTRE DRIVE,
SUITE 100
ST. LOUIS, MISSOURI 63141
PHONE: (636) 519-0990
CORPORATE LICENSE #200206608



LEGEND

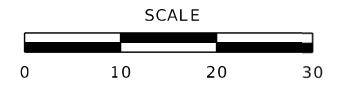
- NEW CONC. SDWK / APP. / CURB RAMP / CURB & GUTTER
- RAISED CONCRETE ISLAND/MEDIAN
- DETECTABLE WARNING SURFACE
- CONCRETE CURB RAMP

- NOTES:
- SIDEWALKS SHALL SLOPE TOWARD THE GUTTER UNLESS OTHERWISE SHOWN ON THE TYPICAL SECTIONS AND PLAN SHEETS.
 - REFER TO MODOT STANDARD DRAWINGS 608.50 (4 SHEETS) FOR SIDEWALK AND CURB RAMP DETAILS AND INFORMATION NOT SHOWN ON THESE PLANS.
 - ALL STATIONS AND OFFSETS GIVEN TO THE RTE. 67 CL UNLESS OTHERWISE NOTED.
 - ALL RADII ARE GIVEN AT FACE OF CURB UNLESS OTHERWISE NOTED.

**SPECIAL SHEETS
ENTS & SDWLKS
SHEET 13 OF 18**

IF A SEAL IS PRESENT ON THIS SHEET IT HAS BEEN ELECTRONICALLY SEALED AND DATED.

365



Riley J. Hoffman
01/26/2025 9:05:38 AM
Riley J. Hoffman
MO PE-2022042958

DATE PREPARED
1/24/2025

ROUTE STATE
67 MO

DISTRICT SHEET NO.
SL 74

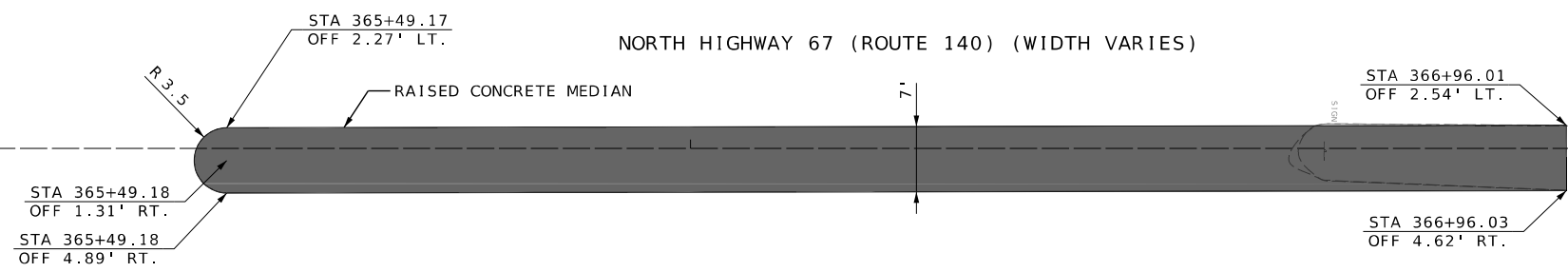
COUNTY
ST. LOUIS

JOB NO.
J6P3623

CONTRACT ID.

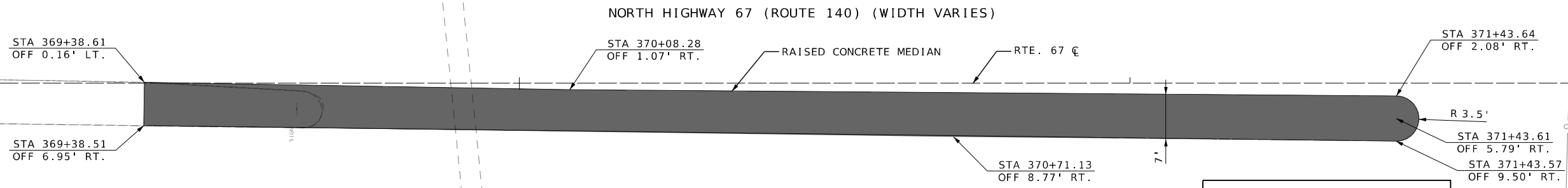
PROJECT NO.

BRIDGE NO.



DISCLAIMER
THE PROFESSIONAL WHOSE SIGNATURE AND PERSONAL SEAL APPEAR HEREON ASSUMES RESPONSIBILITY ONLY FOR WHAT APPEARS ON THIS PAGE, AND DISCLAIMS (PURSUANT TO SECTION 327.411 RSMO) SPECIFICATION, ESTIMATES, REPORTS, OR OTHER DOCUMENTS OR INSTRUMENTS NOT SEALED BY THE UNDERSIGNED PROFESSIONAL RELATING TO OR INTENDED TO BE USED FOR ANY PART OR PARTS OF THE PROJECT TO WHICH THIS PAGE REFERS.

370



- NOTES:
1. SIDEWALKS SHALL SLOPE TOWARD THE GUTTER UNLESS OTHERWISE SHOWN ON THE TYPICAL SECTIONS AND PLAN SHEETS.
 2. REFER TO MODOT STANDARD DRAWINGS 608.50 (4 SHEETS) FOR SIDEWALK AND CURB RAMP DETAILS AND INFORMATION NOT SHOWN ON THESE PLANS.
 3. ALL STATIONS AND OFFSETS GIVEN TO THE RTE. 67 C UNLESS OTHERWISE NOTED.
 4. ALL RADII ARE GIVEN AT FACE OF CURB UNLESS OTHERWISE NOTED.

LEGEND

- NEW CONC. SDWK / APP. / CURB RAMP / CURB & GUTTER
- RAISED CONCRETE ISLAND / MEDIAN
- DETECTABLE WARNING SURFACE
- CONCRETE CURB RAMP

SPECIAL SHEETS
ENTS & SDWLKS
SHEET 14 OF 18

DATE	DESCRIPTION

MISSOURI HIGHWAYS AND TRANSPORTATION COMMISSION

105 WEST CAPITOL
JEFFERSON CITY, MO 65102
1-888-ASK-MODOT (1-888-275-6636)

HR GREEN, INC.
520 MARYVILLE CENTRE DRIVE,
SUITE 100
ST. LOUIS, MISSOURI 63141
PHONE: (636) 519-0990
CORPORATE LICENSE #2002006608

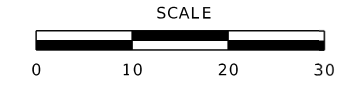


IF A SEAL IS PRESENT ON THIS SHEET IT HAS BEEN ELECTRONICALLY SEALED AND DATED.

DISCLAIMER
 THE PROFESSIONAL WHOSE SIGNATURE AND PERSONAL SEAL APPEAR HEREON ASSUMES RESPONSIBILITY ONLY FOR WHAT APPEARS ON THIS PAGE, AND DISCLAIMS (PURSUANT TO SECTION 327.411 RSMO) SPECIFICATION, ESTIMATES, REPORTS, OR OTHER DOCUMENTS OR INSTRUMENTS NOT SEALED BY THE UNDERSIGNED PROFESSIONAL RELATING TO OR INTENDED TO BE USED FOR ANY PART OR PARTS OF THE PROJECT TO WHICH THIS PAGE REFERS.

PT.	STA.	OFF.	LOC.
RAISED CONCRETE MEDIAN			
A	8+83.36	3.75'	LT
B	8+82.95	8.00'	LT
C	9+32.93	8.08'	LT
D	9+33.00	3.78'	LT
RAISED CONCRETE ISLAND			
E	9+34.56	23.13'	LT
F	9+33.35	25.56'	LT
G	9+43.15	43.52'	LT
H	9+47.76	43.81'	LT
I	9+56.26	26.36'	LT
J	9+54.50	23.48'	LT

PT.	STA.	OFF.	LOC.	ELEV.
FULL-DEPTH RECONSTRUCTION				
K	8+78.60	27.09'	RT	536.04'
L	8+79.70	0.00'	-	536.50'
M	8+80.52	20.18'	LT	536.35'
N	8+80.92	30.19'	LT	536.28'
O	8+90.60	31.56'	LT	535.77'
P	8+98.59	34.53'	LT	535.49'
Q	9+12.82	45.85'	LT	535.35'
R	9+21.02	62.09'	LT	535.44'
S	9+21.68	80.26'	LT	535.09'
T	9+31.03	84.88'	LT	535.42'
U	9+70.17	0.00'	-	535.21'
V	9+87.91	37.18'	RT	534.89'
W	9+81.08	42.58'	RT	534.86'
X	9+70.09	33.13'	RT	535.23'
Y	9+56.45	28.23'	RT	534.98'
Z	9+37.26	28.23'	RT	535.23'
AA	9+18.07	28.23'	RT	535.41'
AB	8+98.33	27.66'	RT	535.71'
AC	8+88.91	27.39'	RT	535.90'



Riley J. Hoffman
 01/26/2025 9:05:15 AM
 Riley J. Hoffman
 MO PE-2022042958

DATE PREPARED
 1/24/2025
 ROUTE STATE
 67 MO
 DISTRICT SHEET NO.
 SL 75
 COUNTY
 ST. LOUIS
 JOB NO.
 J6P3623
 CONTRACT ID.

PROJECT NO.
 BRIDGE NO.

DESCRIPTION	DATE

MISSOURI HIGHWAYS AND TRANSPORTATION COMMISSION
 105 WEST CAPITOL
 JEFFERSON CITY, MO 65102
 1-888-ASK-MODOT (1-888-275-6636)

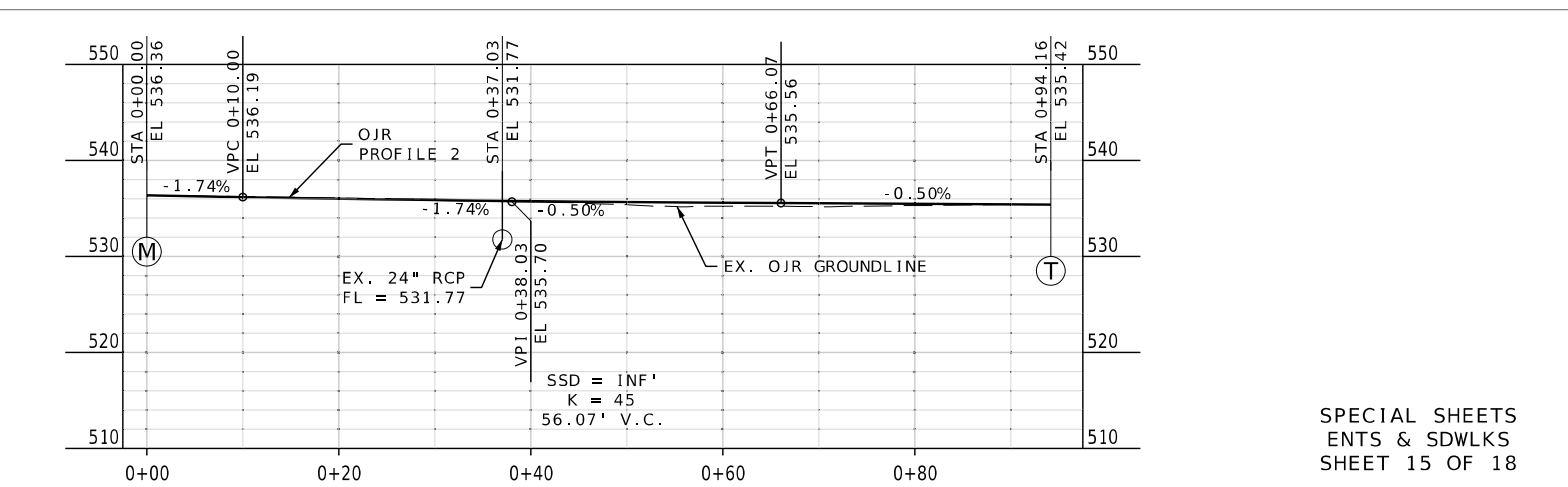
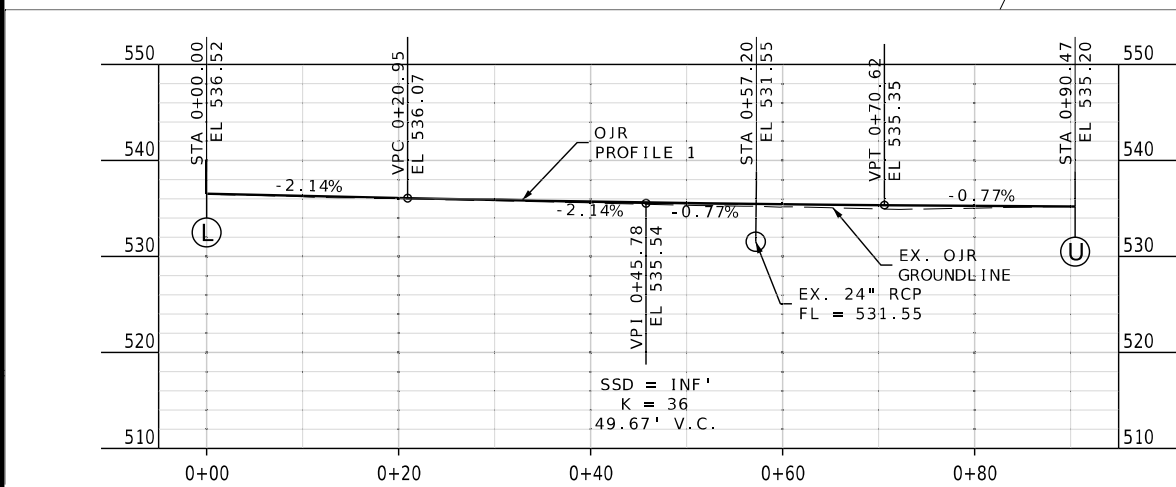
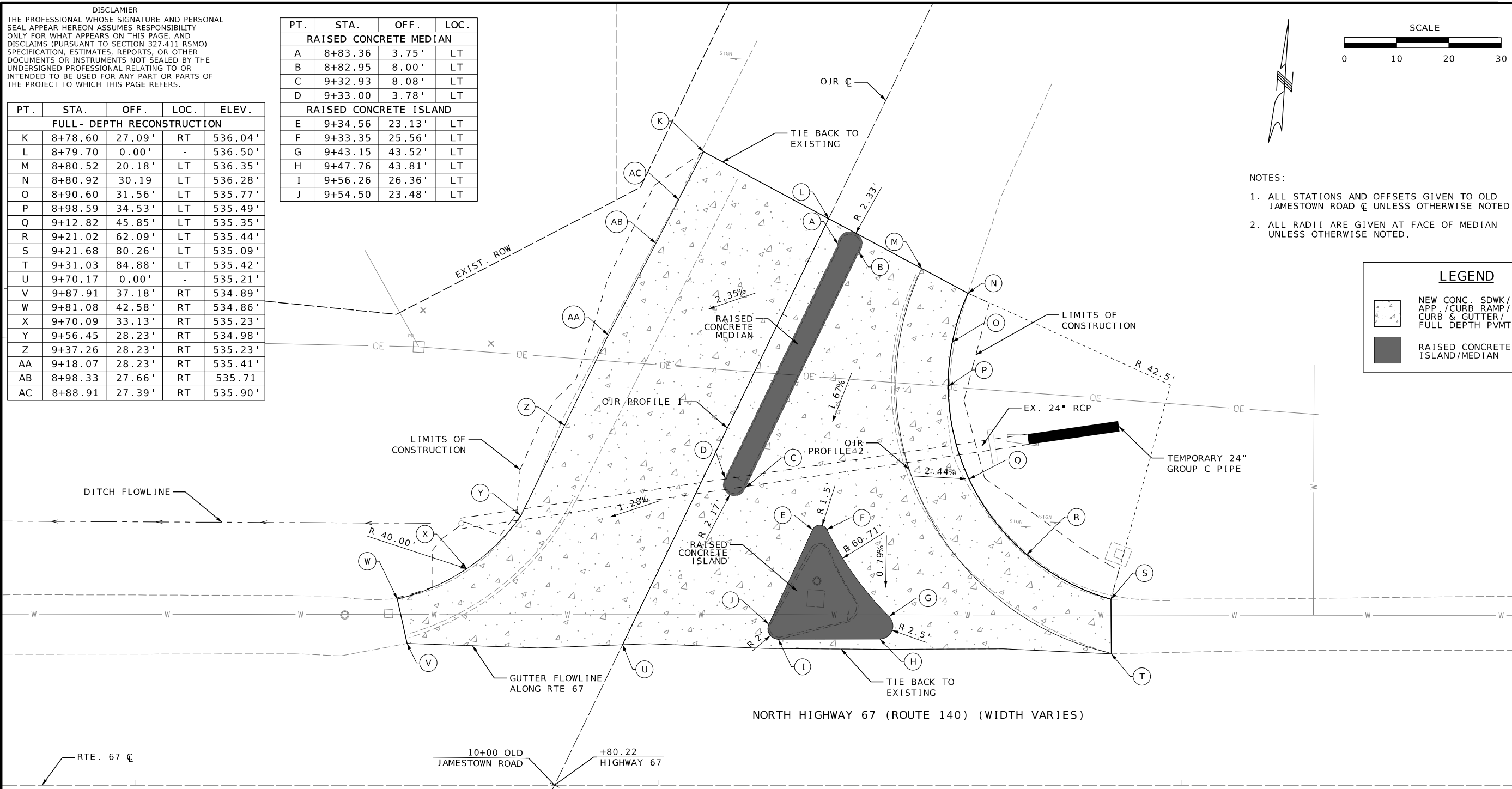
HR GREEN, INC.
 520 MARYVILLE CENTRE DRIVE,
 SUITE 100
 ST. LOUIS, MISSOURI 63141
 PHONE: (636) 519-0990
 CORPORATE LICENSE #200206608



- NOTES:
- ALL STATIONS AND OFFSETS GIVEN TO OLD JAMESTOWN ROAD ϵ UNLESS OTHERWISE NOTED.
 - ALL RADII ARE GIVEN AT FACE OF MEDIAN UNLESS OTHERWISE NOTED.

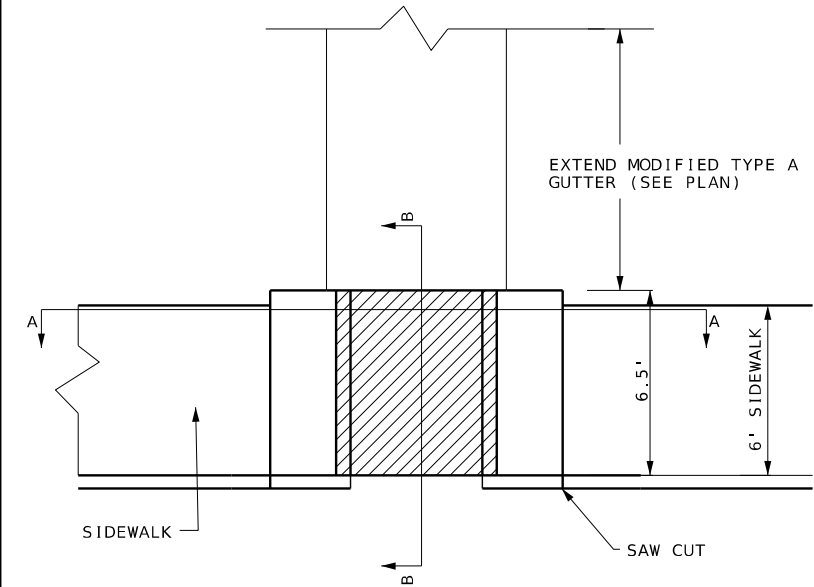
LEGEND

- NEW CONC. SDWK/APP/CURB/RAMP/CURB & GUTTER/FULL DEPTH PVMT.
- RAISED CONCRETE ISLAND/MEDIAN

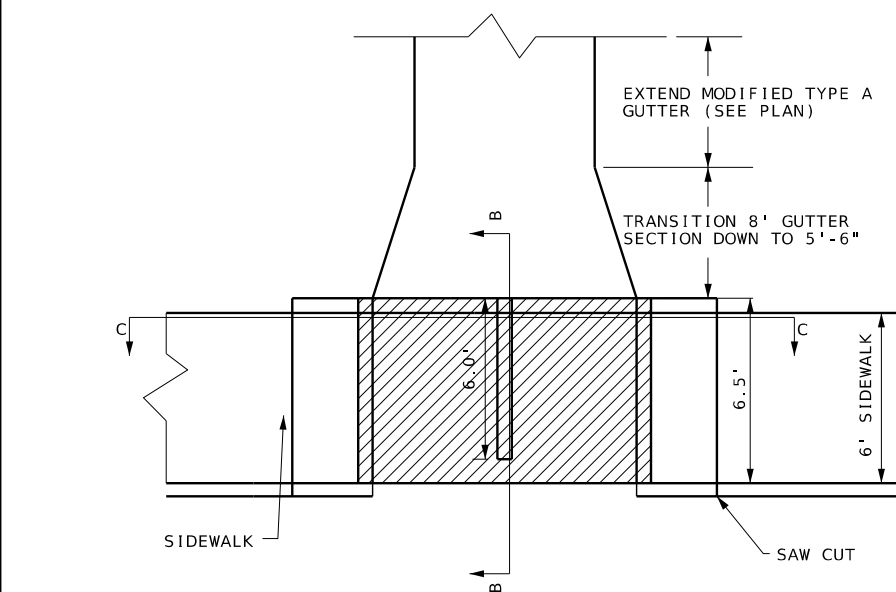


SPECIAL SHEETS
 ENTS & SDWLKS
 SHEET 15 OF 18

IF A SEAL IS PRESENT ON THIS SHEET IT HAS BEEN ELECTRONICALLY SEALED AND DATED.



PLAN
(SIDEWALK AT BACK OF CURB)



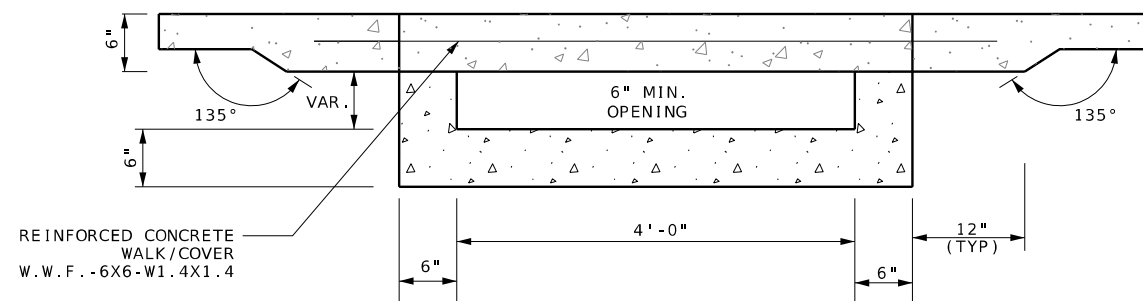
PLAN
(SIDEWALK AT BACK OF CURB)

LEGEND

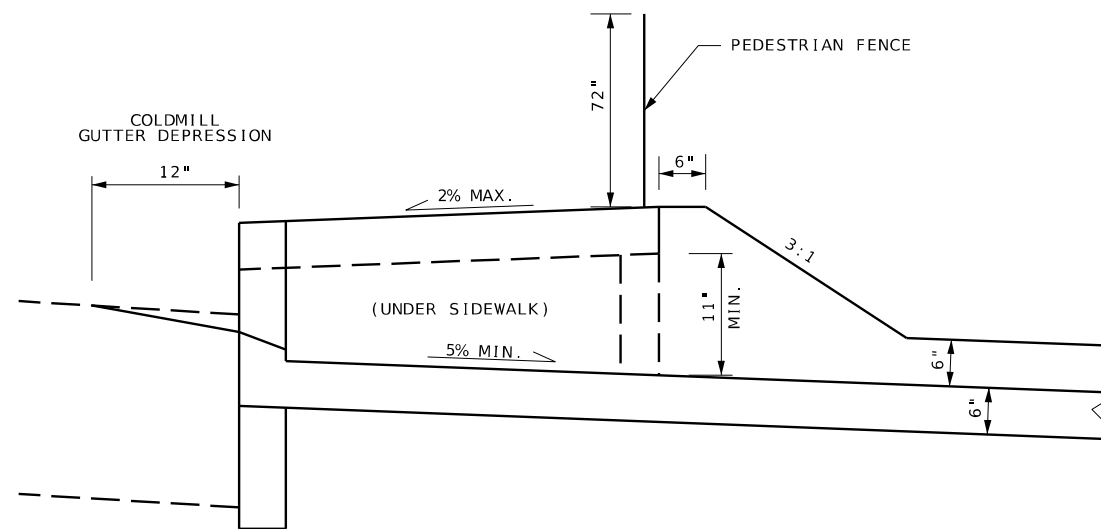
- (R1) ROUND TO 1/4" RADIUS. (EXCEPT FOR SAWED JOINTS)
- (R2) ROUND TO 3/4" RADIUS.

NOTES:
1) PAY LIMITS SHALL INCLUDE TOTAL WIDTH AND DEPTH OF REINFORCED CONCRETE WALK/COVER, TRANSITIONAL GUTTER SECTION & MODIFIED TYPE A GUTTER. PAID FOR PER EACH, SEE JSP FOR ADDITIONAL INFORMATION.

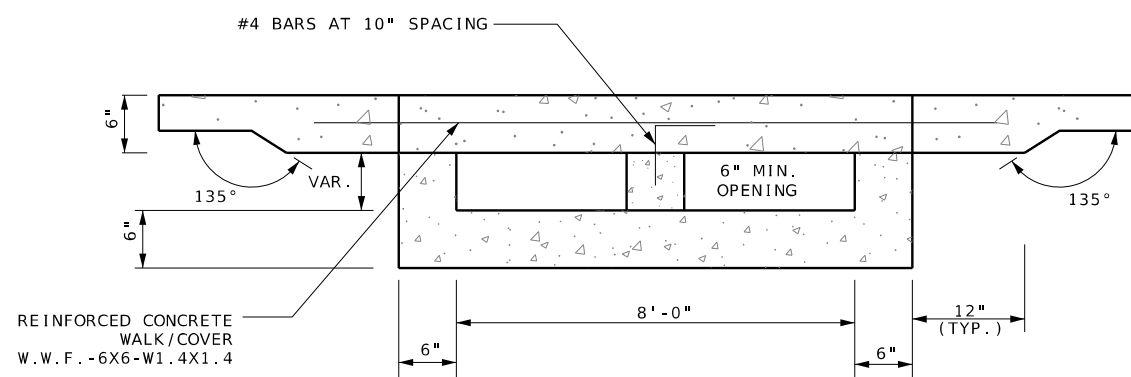
FLUME LOCATIONS			
FLUME TITLE	ROADWAY	STATION	OFFSET
2-1 SF	RTE. 67	247+88.65	37.15' RT.
2-2 SF	RTE. 67	248+64.49	36.35' RT.
8-1 SF	RTE. 67	323+92.73	40.15' RT.



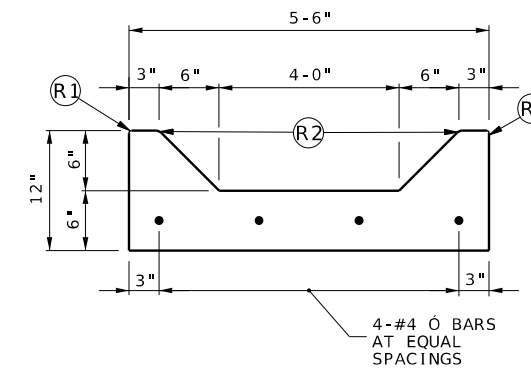
SECTION A-A



SECTION B-B



SECTION C-C



MODIFIED TYPE A GUTTER



Riley J. Hoffman
01/26/2025 9:05:01 AM
Riley J. Hoffman
MO PE-2022042958

DATE PREPARED
1/24/2025

ROUTE 67 STATE MO

DISTRICT SL SHEET NO. 76

COUNTY ST. LOUIS

JOB NO. J6P3623

CONTRACT ID.

PROJECT NO.

BRIDGE NO.

DESCRIPTION	DATE

MISSOURI HIGHWAYS AND TRANSPORTATION COMMISSION

105 WEST CAPITOL JEFFERSON CITY, MO 65102
1-888-ASK-MODOT (1-888-275-6636)

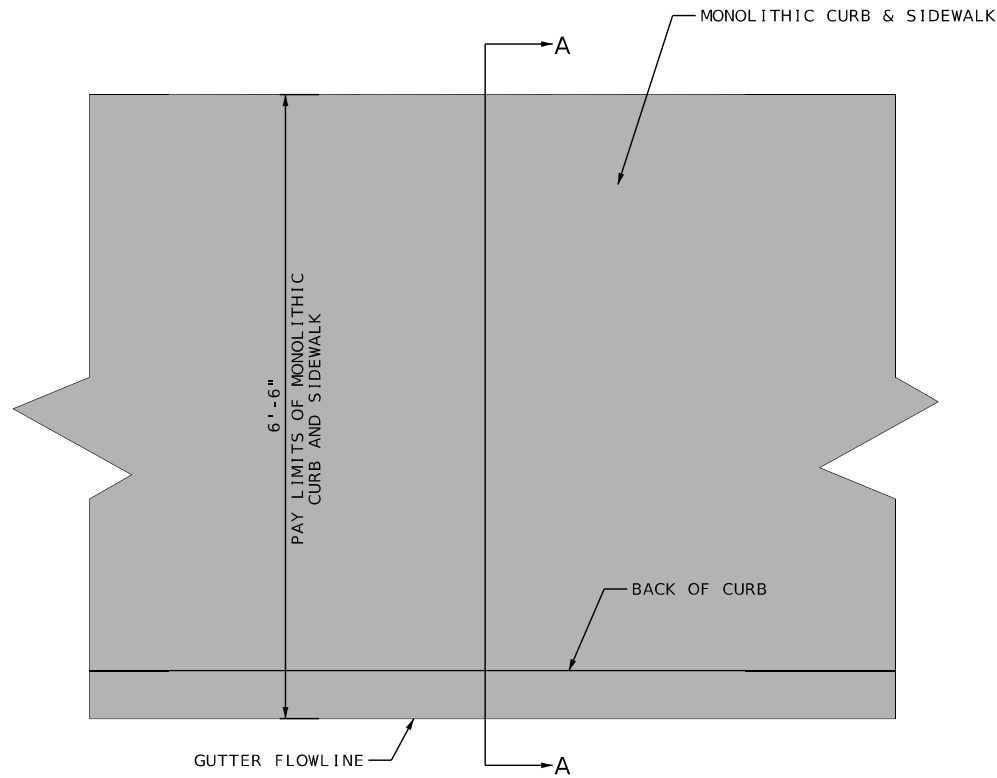
HR GREEN, INC.
520 MARYVILLE CENTRE DRIVE,
SUITE 100
ST. LOUIS, MISSOURI 63141
PHONE: (636) 519-0990
CORPORATE LICENSE #2002006608



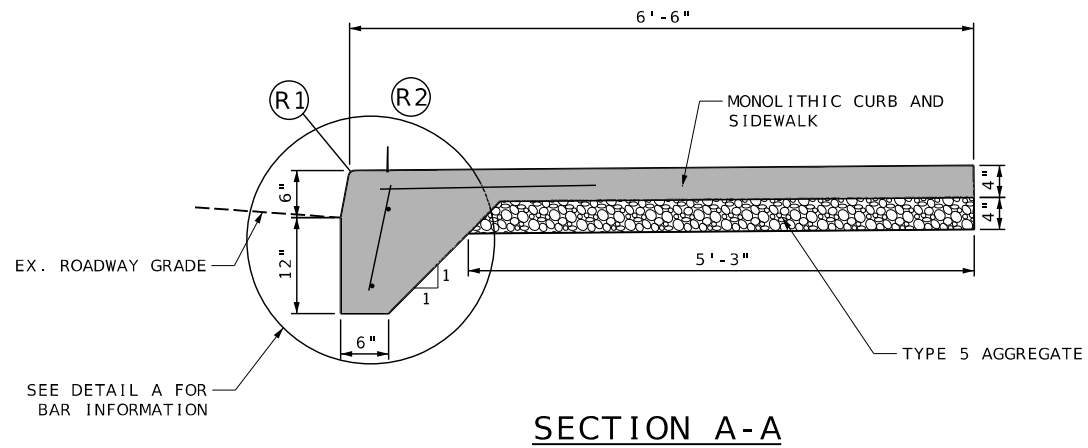
SPECIAL SHEETS
GUTTER SDWLK
SHEET 16 OF 18

IF A SEAL IS PRESENT ON THIS SHEET IT HAS BEEN ELECTRONICALLY SEALED AND DATED.

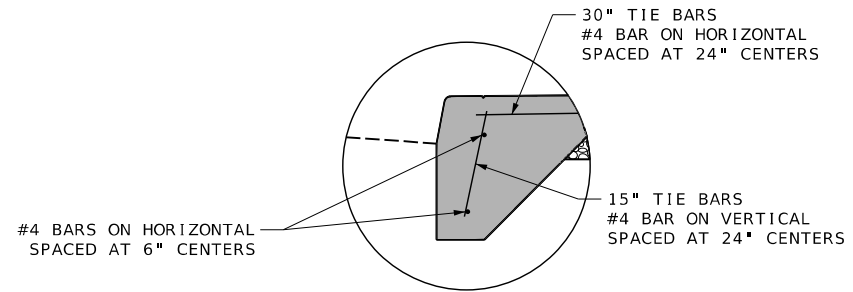
DISCLAIMER
 THE PROFESSIONAL WHOSE SIGNATURE AND PERSONAL SEAL APPEAR HEREON ASSUMES RESPONSIBILITY ONLY FOR WHAT APPEARS ON THIS PAGE, AND DISCLAIMS (PURSUANT TO SECTION 327.411 RSMO) SPECIFICATION, ESTIMATES, REPORTS, OR OTHER DOCUMENTS OR INSTRUMENTS NOT SEALED BY THE UNDERSIGNED PROFESSIONAL RELATING TO OR INTENDED TO BE USED FOR ANY PART OR PARTS OF THE PROJECT TO WHICH THIS PAGE REFERS.



PLAN VIEW



SECTION A-A



DETAIL A

NOTES:

- (R1) ROUND TO 1/4" RADIUS.
- (R2) ROUND TO 3/4" RADIUS.

1. SEE PLANS FOR EXACT LIMITS OF MONOLITHIC SIDEWALK AND CURB.
2. MINIMUM OF 1 1/2 INCHES SHALL REMAIN CLEAR FOR ALL BARS TO CONCRETE WALLS.
3. REINFORCING BARS SHALL BE CONSIDERED INCIDENTAL TO THE CONSTRUCTION OF THE MONOLITHIC CURB & SIDEWALK.
4. ALL REINFORCEMENT SHALL BE GRADE 60 EPOXY COATED.



Riley J. Hoffman
 01/26/2025 9:04:46 AM
 Riley J. Hoffman
 MO PE-2022042958

DATE PREPARED 1/24/2025	
ROUTE 67	STATE MO
DISTRICT SL	SHEET NO. 77
COUNTY ST. LOUIS	
JOB NO. J6P3623	
CONTRACT ID.	
PROJECT NO.	
BRIDGE NO.	

DATE	DESCRIPTION

MISSOURI HIGHWAYS AND TRANSPORTATION COMMISSION



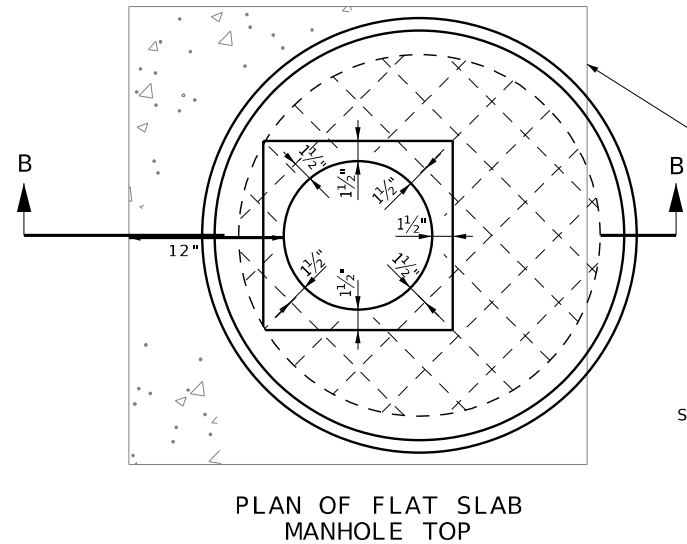
105 WEST CAPITOL
 JEFFERSON CITY, MO 65102
 1-888-ASK-MODOT (1-888-275-6636)

HR GREEN, INC.
 520 MARYVILLE CENTRE DRIVE,
 SUITE 100
 ST. LOUIS, MISSOURI 63141
 PHONE: (636) 513-0990
 CORPORATE LICENSE #2002006608



SPECIAL SHEETS
 MONOLITHIC SDWLK
 SHEET 17 OF 18

DISCLAIMER
 THE PROFESSIONAL WHOSE SIGNATURE AND PERSONAL SEAL APPEAR HEREON ASSUMES RESPONSIBILITY ONLY FOR WHAT APPEARS ON THIS PAGE, AND DISCLAIMS (PURSUANT TO SECTION 327.411 RSMO) SPECIFICATION, ESTIMATES, REPORTS, OR OTHER DOCUMENTS OR INSTRUMENTS NOT SEALED BY THE UNDERSIGNED PROFESSIONAL RELATING TO OR INTENDED TO BE USED FOR ANY PART OR PARTS OF THE PROJECT TO WHICH THIS PAGE REFERS.



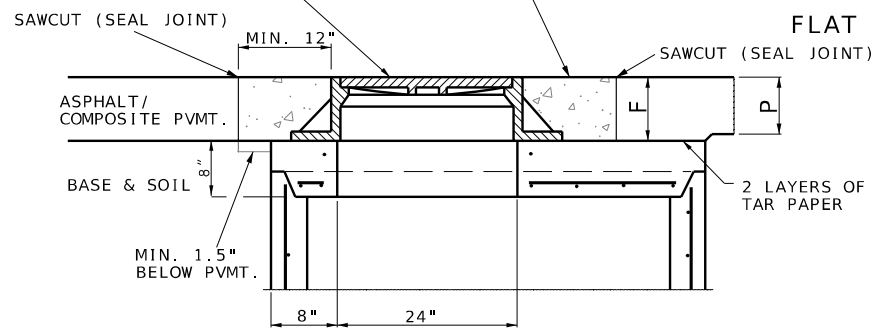
PLAN OF FLAT SLAB MANHOLE TOP

NOTE: INSTALL TAR PAPER BETWEEN FRAME & COVER AND THE NEW CONCRETE MANHOLE APRON AS DIRECTED BY THE ENGINEER.

WHEN P=8", F=9",
 WHEN P=9" OR 10", F=10".

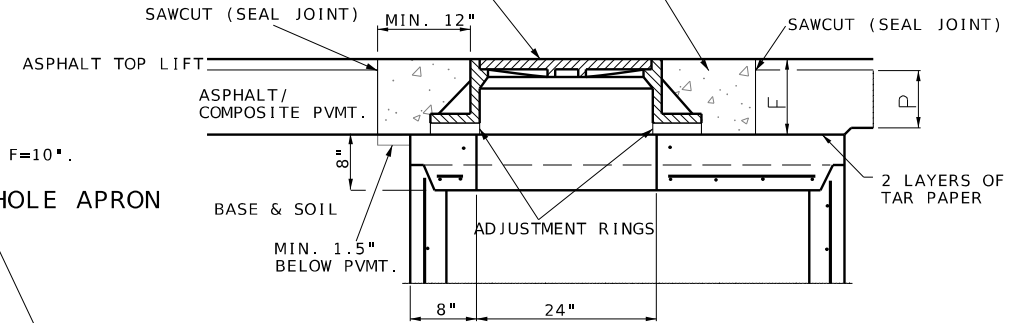
REINFORCED CONCRETE MANHOLE APRON

TYPE 1A OR 1B FRAME AND COVER



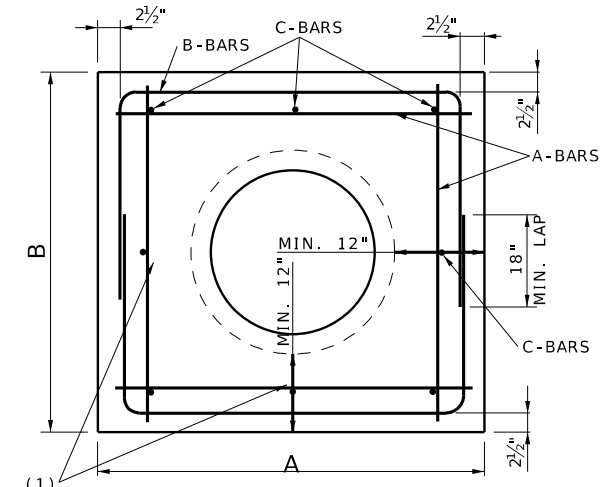
FLAT SLAB MANHOLE TOP (PAVED AREA) SECTION B-B

REINFORCED CONCRETE MANHOLE APRON
 TYPE 1A OR 1B FRAME AND COVER
 WHEN P=8", F=9",
 WHEN P=9" OR 10", F=10".



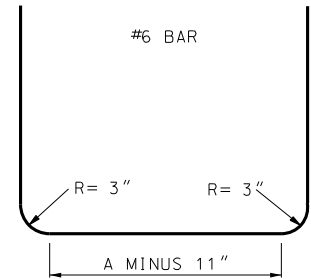
FLAT SLAB MANHOLE TOP (PAVED AREA) W/ ADJUSTMENT RINGS NEXT TO ASPHALT OVERLAY SECTION B-B

(1) PROVIDE MIN. 4.75" CLEARANCE BETWEEN REINFORCING & MANHOLE FRAME & COVER OR CIRCULAR PRECAST MANHOLE.

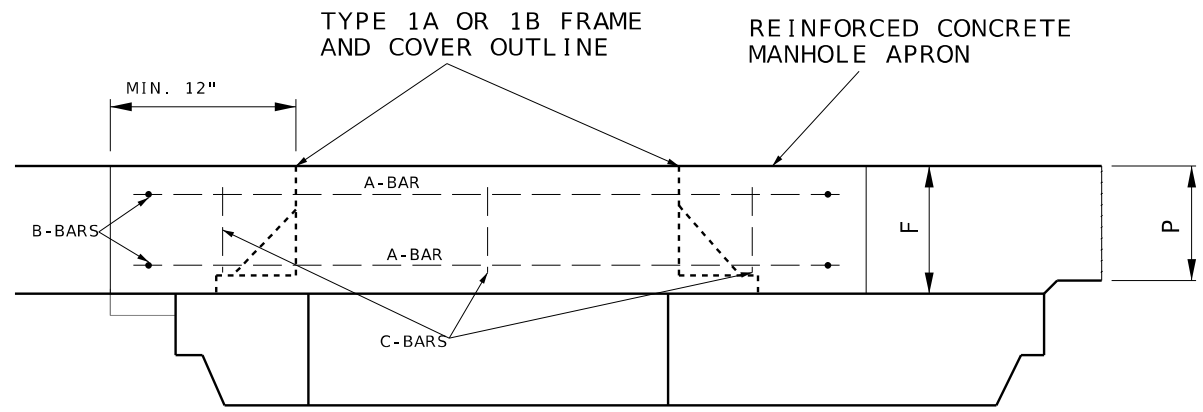


TOP VIEW OF MANHOLE APRON WITH REINFORCEMENT

NOTE: INSTALL 'C' BARS VERTICALLY INTO MANHOLE APRON CONCRETE. PROVIDE MIN. 1.5" CLEARANCE FROM TOP OF PAVEMENT & BOTTOM OF APRON. LENGTH OF 'C' BARS FOR 'F' DIMENSION SHALL BE 6". BAR LENGTH MAY VARY. 'C' BARS SHALL BE TIED TO 'A' REINFORCEMENT. 'B' BARS SHALL BE TIED TO 'A' REINFORCEMENT. 'A' BAR REINFORCEMENT SHALL HAVE 1.5" CLEARANCE TO EDGE OF APRON.



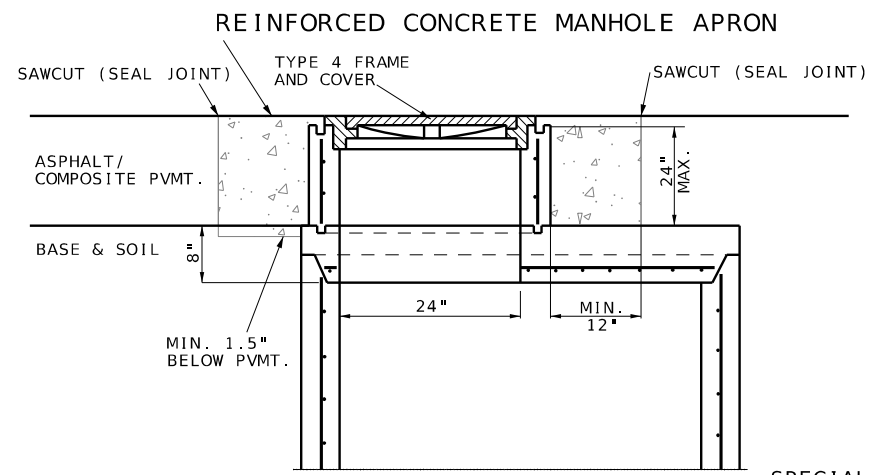
BENDING DIAGRAM FOR B-BARS



SECTION B-B APRON REINFORCEMENT DETAIL

GENERAL NOTES:

- IF MANHOLE STRUCTURE DOES NOT HAVE FRAME & COVER BUT INSTEAD THE ENTIRE STRUCTURE REACHES THE TOP OF ROADWAY, THEN THIS SHEET SHALL NOT BE USED.
- THIS SHEET SHALL TYPICALLY BE USED WHERE THE MANHOLE FRAME & COVER NEED TO BE RAISED TO GRADE, BUT CAN BE USED FOR NEW STRUCTURES AS WELL, PARTICULARLY FOR STRUCTURES INSTALLED WITHIN ASPHALT PAVEMENT.
- THE CONTRACTOR SHALL USE 2 LAYERS OF 'A' & 'B' BAR REINFORCEMENT AS LONG AS 'F' THICKNESS NOTED ABOVE IS GREATER THAN OR EQUAL TO 9".
- PAYMENT FOR REINFORCED CONCRETE MANHOLE APRON SHALL BE MADE PER EACH AND SHALL INCLUDE ALL NECESSARY REINFORCEMENT AND SAW CUTS OF EXISTING OR PROPOSED PAVEMENT.
- MIN. DIMENSIONS OF 'A' AND 'B' IS THE FOLLOWING: 12" WALL + MANHOLE (INCLUDING WALL THICKNESS) + 12".
- CONTRACTOR SHALL PROVIDE EITHER A SQUARE OR RECTANGLE SHAPED FULL DEPTH SAWCUT AROUND THE CONCRETE MANHOLE APRON AFTER CONSTRUCTION. THE MIN. WIDTH SHALL BE 12" BUT MAY VARY. THE CONTRACTOR SHALL NOT DO A CIRCULAR SAWCUT AROUND THE REINFORCED CONCRETE MANHOLE APRON.
- CONCRETE USED FOR MANHOLE APRON SHALL BE THE SAME AS THAT USED FOR FULL DEPTH PAVEMENT REPAIRS. PLEASE SEE SECTION 613.10 OF THE STANDARD SPECIFICATIONS FOR ADDITIONAL DETAILS. CONTRACTOR MAY BE ALLOWED TO USE HIGH EARLY STRENGTH CONCRETE, WITH APPROVAL FROM THE ENGINEER.
- THE CONTRACTOR SHALL RAISE THE MANHOLE FRAME & COVER USING CONCRETE RINGS AND APPROVED MECHANICAL ADJUSTMENT DEVICES TO FINISH GRADE MATCHING PROFILE AND CROSS SLOPE.
- REINFORCING BARS IN PAVEMENT SHALL BE EPOXY COATED AND SECURELY TIED TOGETHER AND FASTENED TO AVOID ANY POSSIBLE DISPLACEMENT DURING THE PLACING OF CONCRETE.
- NO DIRECT PAYMENT WILL BE MADE FOR PROVIDING, CUTTING OR BENDING REINFORCING STEEL.
- THE CONTRACTOR SHALL SEAL JOINTS FORMED BETWEEN THE INTERFACE OF THE NEW APRON AND THE ASPHALT PAVEMENT ALONG WITH JOINTS CREATED BY THE OVERCUT OF SAWING FOR THE REMOVAL OF PAVEMENT. SEE JSP - 'SANITARY MANHOLE ADJUST TO GRADE' FOR ADDITIONAL INFORMATION.



ALTERNATE MANHOLE TOP

SPECIAL SHEETS
 REPLACE MH TOP
 SHEET 18 OF 18



Riley J. Hoffman
 01/26/2025 9:04:28 AM
 Riley J. Hoffman
 MO PE-2022042958

DATE PREPARED
 1/24/2025

ROUTE 67 STATE MO

DISTRICT SL SHEET NO. 78

COUNTY ST. LOUIS

JOB NO. J6P3623

CONTRACT ID.

PROJECT NO.

BRIDGE NO.

DATE	DESCRIPTION

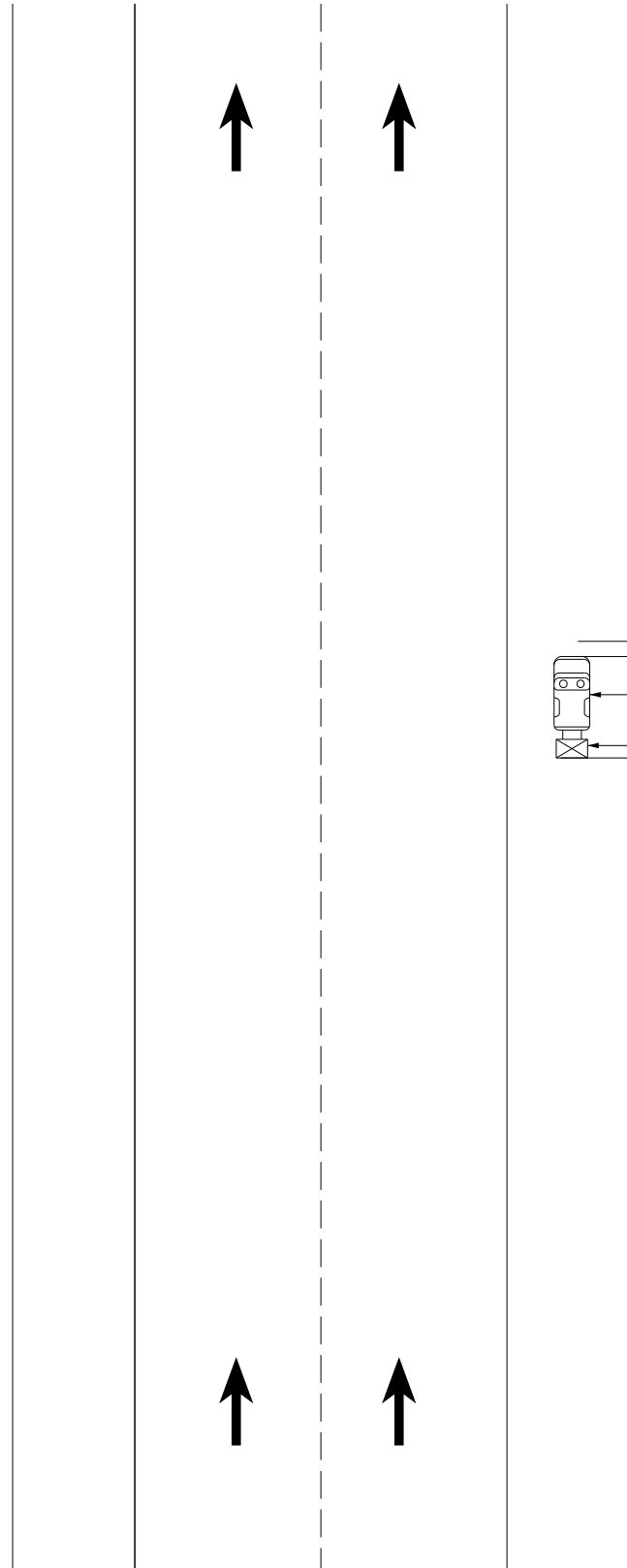
MISSOURI HIGHWAYS AND TRANSPORTATION COMMISSION
 105 WEST CAPITOL
 JEFFERSON CITY, MO 65102
 1-888-ASK-MODOT (1-888-275-6636)



HR GREEN, INC.
 520 MARYVILLE CENTRE DRIVE,
 SUITE 100
 ST. LOUIS, MISSOURI 63141
 PHONE: (636) 519-0990
 CORPORATE LICENSE #2002006608



DISCLAIMER
 THE PROFESSIONAL WHOSE SIGNATURE AND PERSONAL SEAL APPEAR HEREON ASSUMES RESPONSIBILITY ONLY FOR WHAT APPEARS ON THIS PAGE, AND DISCLAIMS (PURSUANT TO SECTION 327.411 RSMO) SPECIFICATION, ESTIMATES, REPORTS, OR OTHER DOCUMENTS OR INSTRUMENTS NOT SEALED BY THE UNDERSIGNED PROFESSIONAL RELATING TO OR INTENDED TO BE USED FOR ANY PART OR PARTS OF THE PROJECT TO WHICH THIS PAGE REFERS.



NOT TO SCALE



WO20-1

②



(AWRS)
(LT SIDE
OF ROAD)

OR

(AWRS)
(RT SIDE
OF ROAD)

NOTES:

PROVIDE SIGNS ON LEFT AND RIGHT SIDES OF DIVIDED HIGHWAYS

ROAD WORK AHEAD SIGN NOT NEEDED IF SHOULDER WORK IS LOCATED WITHIN THE LIMITS OF AN ACTIVITY AREA WHERE ANOTHER ROAD WORK AHEAD SIGN IS ALREADY USED.

SPEED LIMIT GUIDELINES SHALL BE 10 MPH LESS THAN POSTED SPEED.

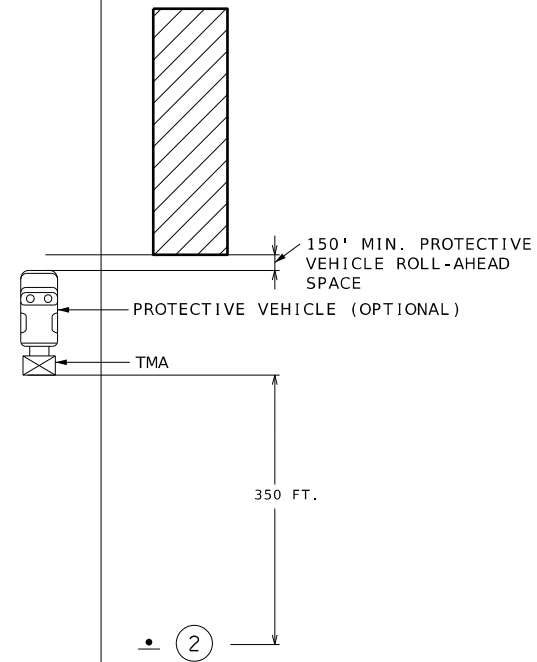
THE PROTECTIVE VEHICLE MAY BE OMITTED IF A TAPER AND CHANNELIZING DEVICES ARE USED.

VEHICLE - MOUNTED SIGNS SHALL BE MOUNTED IN A MANNER SUCH THAT THEY ARE NOT OBSCURED BY EQUIPMENT OR SUPPLIES. SIGN LEGENDS ON VEHICLE - MOUNTED SIGNS SHALL BE COVERED OR TURNED FROM VIEW WHEN WORK IS NOT IN PROGRESS.

VEHICLE HAZARD WARNING SIGNALS SHALL NOT BE USED INSTEAD OF VEHICLE'S ROTATING LIGHTS OR STROBE LIGHTS

SHADOW AND WORK VEHICLES SHALL DISPLAY HIGH-DENSITY ROTATING, FLASHING, OSCILLATING, OR STROBE LIGHTS.

WORK ZONE SHALL NOT EXCEED MORE THAN 1 MILE AT A TIME.



STATIONARY WORK BEYOND THE SHOULDER

TRAFFIC CONTROL LEGEND

- SIGN (SINGLE SIDED)
- ADVANCED WARNING RAIL SYSTEM
- CHANNELIZER (TRIM LINE)
- DIRECTIONAL INDICATOR BARRICADE
- FLASHING ARROW PANEL
- TRUCK MOUNTED ATTENUATOR
- WORK ZONE



Riley J. Hoffman
 01/26/2025 10:08:44 AM
 Riley J. Hoffman
 MO PE-2022042958

DATE PREPARED
 1/24/2025

ROUTE STATE
 67 MO

DISTRICT SHEET NO.
 SL 79

COUNTY
 ST. LOUIS

JOB NO.
 J6P3623

CONTRACT ID.

PROJECT NO.

BRIDGE NO.

DATE	DESCRIPTION

MISSOURI HIGHWAYS AND TRANSPORTATION COMMISSION

105 WEST CAPITOL
 JEFFERSON CITY, MO 65102
 1-888-ASK-MODOT (1-888-275-6636)

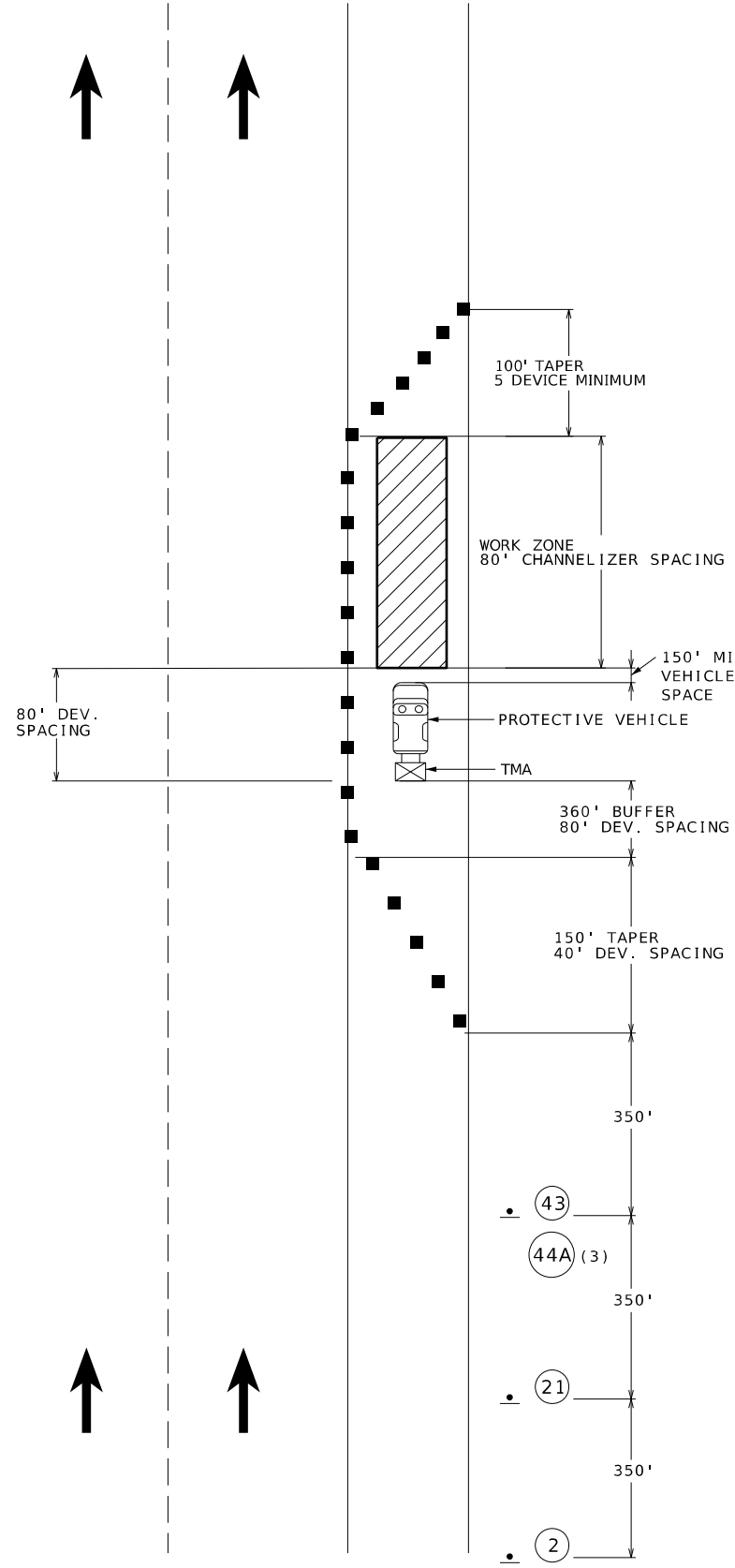
HR GREEN, INC.
 520 MARYVILLE CENTRE DRIVE,
 SUITE 100
 ST. LOUIS, MISSOURI 63141
 PHONE: (636) 519-0990
 CORPORATE LICENSE #2002006608



TRAFFIC CONTROL SHEETS
 SHEET 1 OF 12

IF A SEAL IS PRESENT ON THIS SHEET IT HAS BEEN ELECTRONICALLY SEALED AND DATED.

DISCLAIMER
 THE PROFESSIONAL WHOSE SIGNATURE AND PERSONAL SEAL APPEAR HEREON ASSUMES RESPONSIBILITY ONLY FOR WHAT APPEARS ON THIS PAGE, AND DISCLAIMS (PURSUANT TO SECTION 327.411 RSMO) SPECIFICATION, ESTIMATES, REPORTS, OR OTHER DOCUMENTS OR INSTRUMENTS NOT SEALED BY THE UNDERSIGNED PROFESSIONAL RELATING TO OR INTENDED TO BE USED FOR ANY PART OR PARTS OF THE PROJECT TO WHICH THIS PAGE REFERS.



NOT TO SCALE



BRIDGE
OR
RAMP



WO20 - 1
2



(AWRS)
(RT SIDE
OF ROAD)

OR

(AWRS)
(LT SIDE
OF ROAD)



WO21 - 5
21



WO5 - 1
43

BRIDGE
OR
RAMP

NEXT
XX MILES

WO7 - 3a
44A (3)

NOTES:

- PROVIDE SIGNS ON LEFT AND RIGHT SIDES OF DIVIDED HIGHWAYS
- ROAD WORK AHEAD SIGN NOT NEEDED IF SHOULDER WORK IS LOCATED WITHIN THE LIMITS OF AN ACTIVITY AREA WHERE ANOTHER ROAD WORK AHEAD SIGN IS ALREADY USED.
- SPEED LIMIT GUIDELINES SHALL BE 10 MPH LESS THAN POSTED SPEED.
- (3) NEXT XX MILES SIGN NOT REQUIRED FOR NARROW LANE SECTIONS LESS THAN ONE MILE.
- MAINTAIN MINIMUM 10 FT. LANE WIDTHS.
- VEHICLE - MOUNTED SIGNS SHALL BE MOUNTED IN A MANNER SUCH THAT THEY ARE NOT OBSCURED BY EQUIPMENT OR SUPPLIES. SIGN LEGENDS ON VEHICLE - MOUNTED SIGNS SHALL BE COVERED OR TURNED FROM VIEW WHEN WORK IS NOT IN PROGRESS.
- VEHICLE HAZARD WARNING SIGNALS SHALL NOT BE USED INSTEAD OF VEHICLE'S ROTATING LIGHTS OR STROBE LIGHTS
- SHADOW AND WORK VEHICLES SHALL DISPLAY HIGH- DENSITY ROTATING, FLASHING, OSCILLATING, OR STROBE LIGHTS.
- WORK ZONE SHALL NOT EXCEED MORE THAN 1 MILE AT A TIME.

TRAFFIC CONTROL LEGEND

- SIGN (SINGLE SIDED)
- ▨ ADVANCED WARNING RAIL SYSTEM
- CHANNELIZER (TRIM LINE)
- ▲ DIRECTIONAL INDICATOR BARRICADE
- ⬇ FLASHING ARROW PANEL
- 🚚 TRUCK MOUNTED ATTENUATOR
- WORK ZONE



Riley J. Hoffman
 01/26/2025 10:08:27 AM
 Riley J. Hoffman
 MO PE-2022042958

DATE PREPARED
 1/24/2025

ROUTE STATE
 67 MO

DISTRICT SHEET NO.
 SL 80

COUNTY
 ST. LOUIS

JOB NO.
 J6P3623

CONTRACT ID.

PROJECT NO.

BRIDGE NO.

DATE	DESCRIPTION

MISSOURI HIGHWAYS AND TRANSPORTATION COMMISSION

105 WEST CAPITOL
 JEFFERSON CITY, MO 65102
 1-888-ASK-MODOT (1-888-275-6636)

HR GREEN, INC.
 520 MARYVILLE CENTRE DRIVE,
 SUITE 100
 ST. LOUIS, MISSOURI 63141
 PHONE: (636) 519-0990
 CORPORATE LICENSE #2002006608



TRAFFIC CONTROL SHEETS
 SHEET 2 OF 12

SHOULDER WORK WITH MINOR ENCROACHMENT ON DIVIDED AND UNDIVIDED HIGHWAYS

IF A SEAL IS PRESENT ON THIS SHEET IT HAS BEEN ELECTRONICALLY SEALED AND DATED.

DISCLAIMER
 THE PROFESSIONAL WHOSE SIGNATURE AND PERSONAL SEAL APPEAR HEREON ASSUMES RESPONSIBILITY ONLY FOR WHAT APPEARS ON THIS PAGE, AND DISCLAIMS (PURSUANT TO SECTION 327.411 RSMO) SPECIFICATION, ESTIMATES, REPORTS, OR OTHER DOCUMENTS OR INSTRUMENTS NOT SEALED BY THE UNDERSIGNED PROFESSIONAL RELATING TO OR INTENDED TO BE USED FOR ANY PART OR PARTS OF THE PROJECT TO WHICH THIS PAGE REFERS.



Riley J. Hoffman
 01/28/2025 10:08:12 AM
 Riley J. Hoffman
 MO PE-2022042958

DATE PREPARED
 1/24/2025
 ROUTE 67 STATE MO
 DISTRICT SL SHEET NO. 81
 COUNTY ST. LOUIS
 JOB NO. J6P3623
 CONTRACT ID.

PROJECT NO.
 BRIDGE NO.

DATE	DESCRIPTION

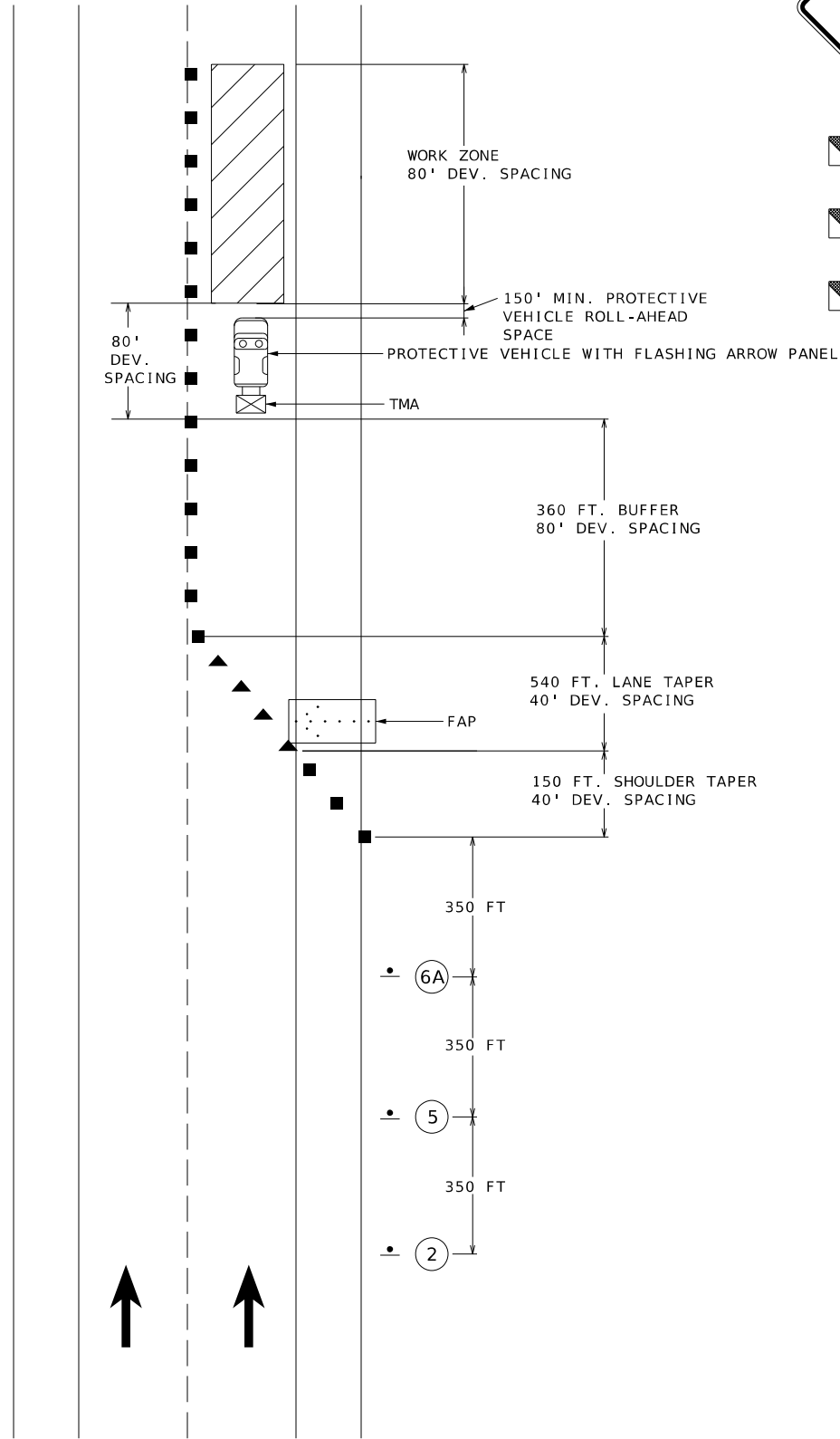
MISSOURI HIGHWAYS AND TRANSPORTATION COMMISSION

 105 WEST CAPITOL JEFFERSON CITY, MO 65102
 1-888-ASK-MODOT (1-888-275-6636)

HR GREEN, INC.
 520 MARYVILLE CENTRE DRIVE,
 SUITE 100
 ST. LOUIS, MISSOURI 63141
 PHONE: (636) 519-0990
 CORPORATE LICENSE #2002006608



IF A SEAL IS PRESENT ON THIS SHEET IT HAS BEEN ELECTRONICALLY SEALED AND DATED.



NOT TO SCALE



BRIDGE
 OR
 RAMP



(AWRS)
 (RT SIDE OF ROAD)



(AWRS)
 (LT SIDE OF ROAD)

WO20-1
 2



WO20-5
 5

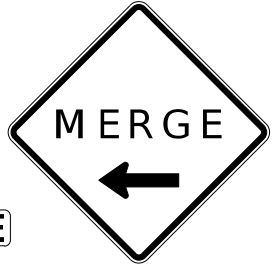
CENTER LANE
 OR
 LEFT LANE



(AWRS)
 (RT SIDE OF ROAD)



(AWRS)
 (LT SIDE OF ROAD)



WO4-1aL
 6A



WO20-6a
 6

CENTER
 OR
 LEFT

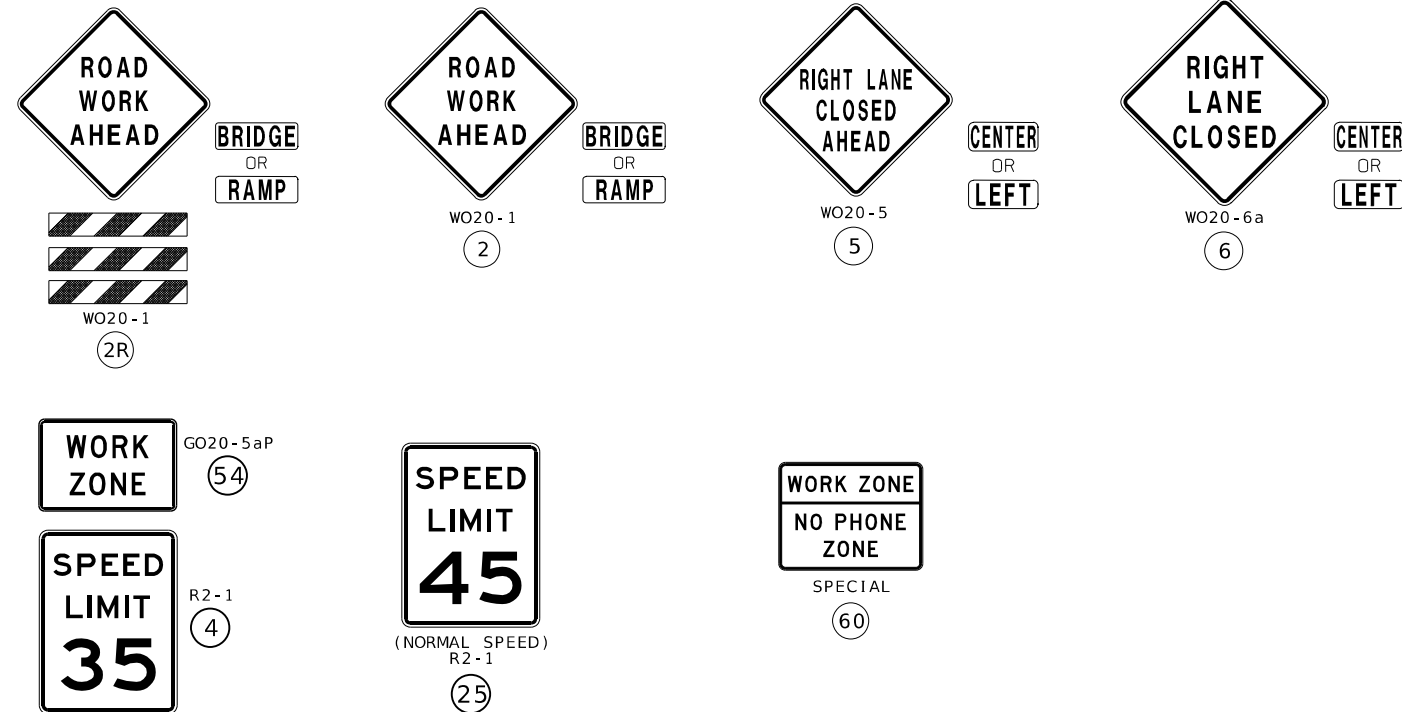
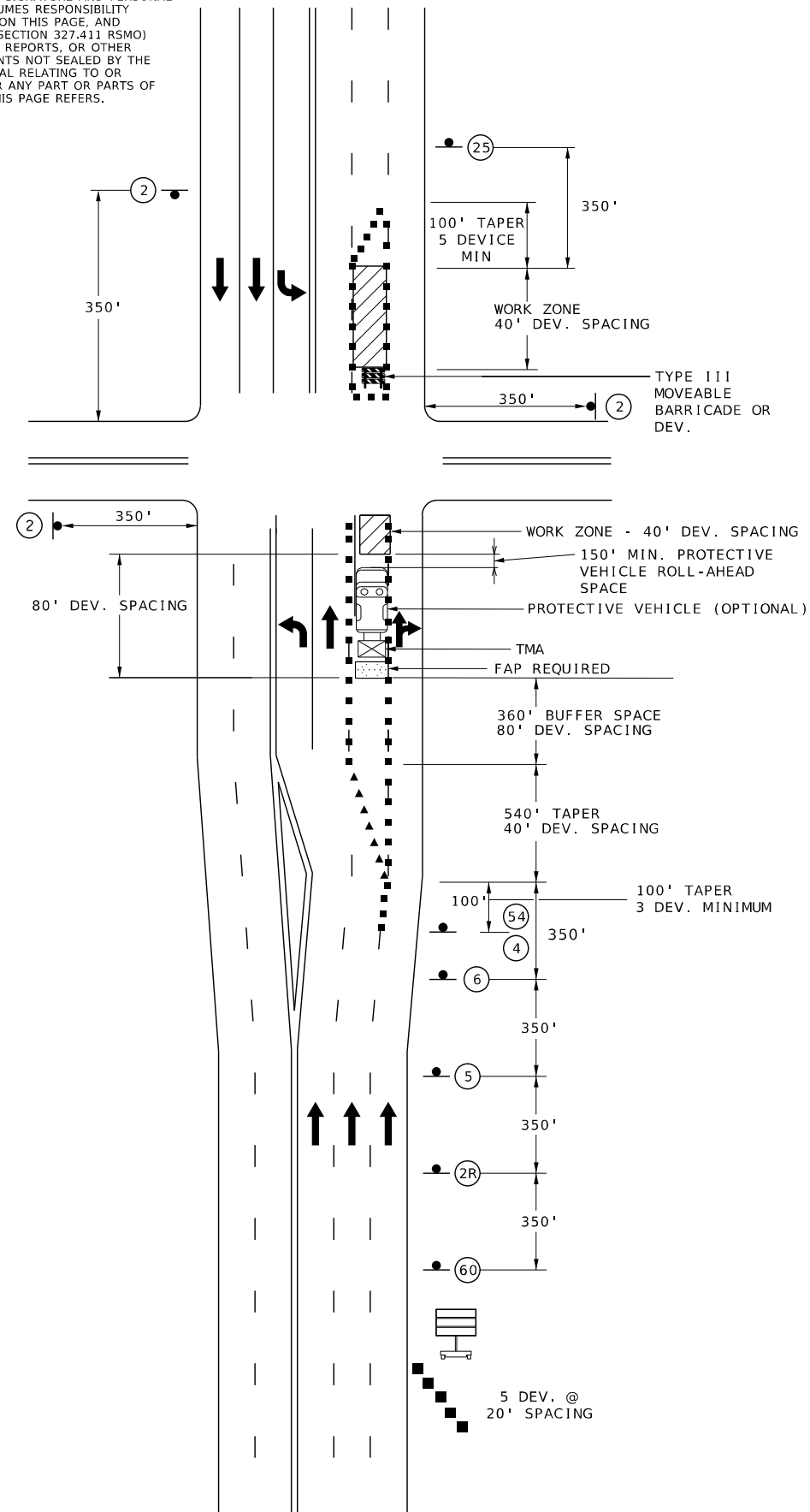
NOTES:

SPEED LIMIT GUIDELINES SHALL BE 10 MPH LESS THAN POSTED SPEED.
 TEMPORARY PAVEMENT MARKING REQUIRED WITH LONG TERM CLOSURES. REMOVE AND/OR MODIFY ANY EXISTING PAVEMENT MARKING AS NEEDED.
 THIS INFORMATION ALSO SHALL BE USED WHEN WORK IS BEING PERFORMED IN THE LANE ADJACENT TO THE MEDIAN ON A DIVIDED HIGHWAY. IN THIS CASE, THE LEFT LANE CLOSED SIGNS AND THE CORRESPONDING MERGE OR LANE ENDS SIGNS SHALL BE SUBSTITUTED.
 WHEN A SIDE ROAD INTERSECTS THE HIGHWAY WITHIN THE TTC ZONE, ADDITIONAL TTC DEVICES SHALL BE PLACED AS NEEDED.
 AN ARROW BOARD SHALL BE USED WHEN A FREEWAY LANE IS CLOSED. WHEN MORE THAN ONE FREEWAY LANE IS CLOSED, A SEPARATE ARROW BOARD SHALL BE USED FOR EACH CLOSED LANE.
 WORK ZONE SHALL NOT EXCEED MORE THAN 1 MILE AT A TIME.

TRAFFIC CONTROL LEGEND

- SIGN (SINGLE SIDED)
- ADVANCED WARNING RAIL SYSTEM
- CHANNELIZER (TRIM LINE)
- DIRECTIONAL INDICATOR BARRICADE
- FLASHING ARROW PANEL (FAP)
- TRUCK MOUNTED ATTENUATOR
- WORK ZONE

DISCLAIMER
 THE PROFESSIONAL WHOSE SIGNATURE AND PERSONAL SEAL APPEAR HEREON ASSUMES RESPONSIBILITY ONLY FOR WHAT APPEARS ON THIS PAGE, AND DISCLAIMS (PURSUANT TO SECTION 327.411 RSMO) SPECIFICATION, ESTIMATES, REPORTS, OR OTHER DOCUMENTS OR INSTRUMENTS NOT SEALED BY THE UNDERSIGNED PROFESSIONAL RELATING TO OR INTENDED TO BE USED FOR ANY PART OR PARTS OF THE PROJECT TO WHICH THIS PAGE REFERS.



NOTES:

- SPEED LIMIT GUIDELINES SHALL BE 10 MPH LESS THAN POSTED SPEED.
- REMOVE AND/OR MODIFY EXISTING PAVEMENT MARKING AS NEED.
- FOR SHORT TERM OPERATION, WHERE IT IS NOT FEASIBLE TO MODIFY PAVEMENT MARKING, A 10-FOOT DEVICE SPACING IS USED WHERE TRAFFIC IS GUIDED ACROSS DOUBLE YELLOW LINES OR OTHER CONFLICTING PAVEMENT MARKING. ALL OTHER SPACING ARE ONE-HALF OF THE SPACING.
- TEMPORARY PAVEMENT MARKING REQUIRED WITH LONG TERM LANE CLOSURES.
- PAVEMENT MARKING AND BARRICADES OPTIONAL FOR SHORT TERM OPERATIONS.
- RIGHT LANE CLOSED AHEAD SIGN MAY BE OMITTED IN LOW SPEED URBAN AREAS WHERE THERE IS NOT SUFFICIENT SPACE FOR THE FULL SIGN SERIED.
- WORK ZONE SHALL NOT EXCEED MORE THAN 1 MILE AT A TIME.

TRAFFIC CONTROL LEGEND

- SIGN (SINGLE SIDED)
- CHANNELIZER (TRIM-LINE)
- DIRECTIONAL INDICATOR BARRICADES
- WORK AREA
- FLASHING ARROW PANEL (FAP)
- CHANGEABLE MESSAGE SIGN
- TYPE III MOVEABLE BARRICADE

NOT TO SCALE

CENTER LANE CLOSURE AT INTERSECTION
 WORK ON NEAR OR FAR SIDE

TRAFFIC CONTROL SHEETS
 SHEET 4 OF 12



Riley J. Hoffman
 01/26/2025 10:07:53 AM
 Riley J. Hoffman
 MO PE-2022042958

DATE PREPARED
 1/24/2025
 ROUTE 67 STATE MO
 DISTRICT SL SHEET NO. 82
 COUNTY ST. LOUIS
 JOB NO. J6P3623
 CONTRACT ID.
 PROJECT NO.
 BRIDGE NO.

DATE	DESCRIPTION

MISSOURI HIGHWAYS AND TRANSPORTATION COMMISSION
 MoDOT
 105 WEST CAPITOL
 JEFFERSON CITY, MO 65102
 1-888-ASK-MODOT (1-888-275-6636)

HR GREEN, INC.
 520 MARYVILLE CENTRE DRIVE,
 SUITE 100
 ST. LOUIS, MISSOURI 63141
 PHONE: (636) 519-0990
 CORPORATE LICENSE #2002006608



DISCLAIMER
 THE PROFESSIONAL WHOSE SIGNATURE AND PERSONAL SEAL APPEAR HEREON ASSUMES RESPONSIBILITY ONLY FOR WHAT APPEARS ON THIS PAGE, AND DISCLAIMS (PURSUANT TO SECTION 327.411 RSMO) SPECIFICATION, ESTIMATES, REPORTS, OR OTHER DOCUMENTS OR INSTRUMENTS NOT SEALED BY THE UNDERSIGNED PROFESSIONAL RELATING TO OR INTENDED TO BE USED FOR ANY PART OR PARTS OF THE PROJECT TO WHICH THIS PAGE REFERS.



Riley J. Hoffman
 01/26/2025 10:07:39 AM
 Riley J. Hoffman
 MO PE-2022042958

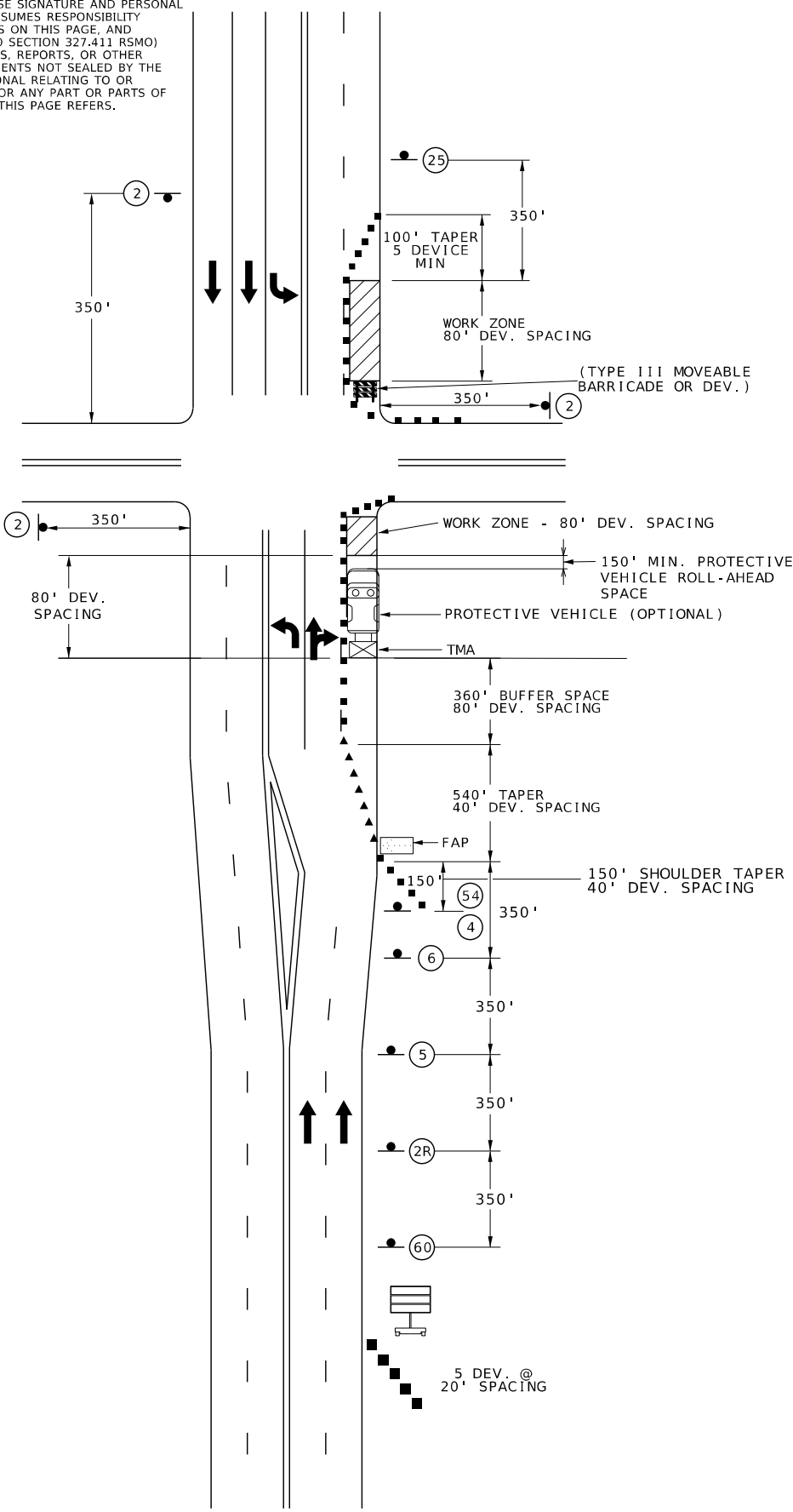
DATE PREPARED
 1/24/2025
 ROUTE 67 STATE MO
 DISTRICT SL SHEET NO. 83
 COUNTY ST. LOUIS
 JOB NO. J6P3623
 CONTRACT ID.
 PROJECT NO.
 BRIDGE NO.

DATE	DESCRIPTION

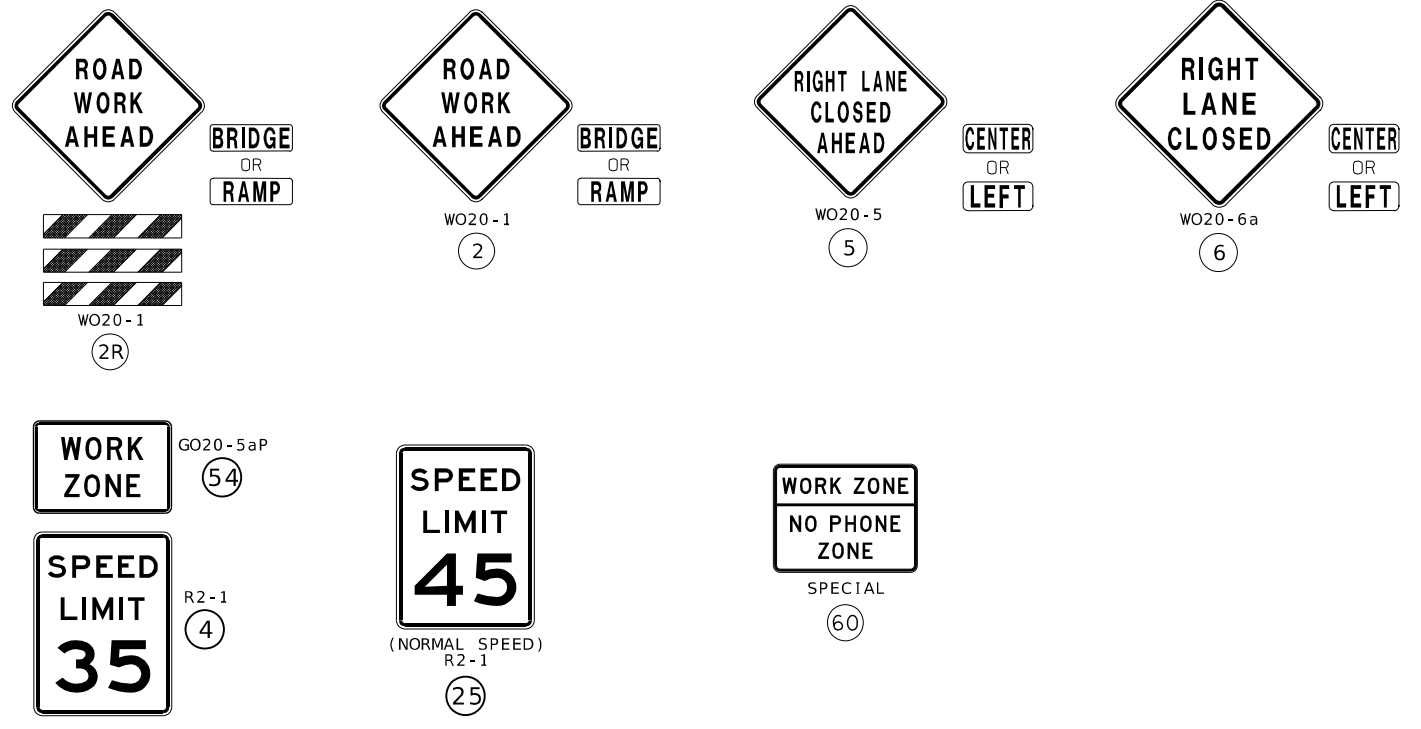
MISSOURI HIGHWAYS AND TRANSPORTATION COMMISSION

 105 WEST CAPITOL
 JEFFERSON CITY, MO 65102
 1-888-ASK-MODOT (1-888-275-6636)

HR GREEN, INC.
 520 MARYVILLE CENTRE DRIVE,
 SUITE 100
 ST. LOUIS, MISSOURI 63141
 PHONE: (636) 519-0990
 CORPORATE LICENSE #2002006608



NOT TO SCALE



NOTES:

- SPEED LIMIT GUIDELINES SHALL BE 10 MPH LESS THAN POSTED SPEED.
- REMOVE AND/OR MODIFY EXISTING PAVEMENT MARKING AS NEED.
- FOR SHORT TERM OPERATION, WHERE IT IS NOT FEASIBLE TO MODIFY PAVEMENT MARKING, A 10-FOOT DEVICE SPACING IS USED WHERE TRAFFIC IS GUIDED ACROSS DOUBLE YELLOW LINES OR OTHER CONFLICTING PAVEMENT MARKING. ALL OTHER SPACING ARE ONE-HALF OF THE SPACING.
- TEMPORARY PAVEMENT MARKING REQUIRED WITH LONG TERM LANE CLOSURES.
- PAVEMENT MARKING AND BARRICADES OPTIONAL FOR SHORT TERM OPERATIONS.
- RIGHT LANE CLOSED AHEAD SIGN MAY BE OMITTED IN LOW SPEED URBAN AREAS WHERE THERE IS NOT SUFFICIENT SPACE FOR THE FULL SIGN SERIED.
- WORK ZONE SHALL NOT EXCEED MORE THAN 1 MILE AT A TIME.

TRAFFIC CONTROL LEGEND

- SIGN (SINGLE SIDED)
- CHANNELIZER (TRIM-LINE)
- ▲ DIRECTIONAL INDICATOR BARRICADES
- ▨ WORK AREA
- ◻ FLASHING ARROW PANEL (FAP)
- ◻ CHANGEABLE MESSAGE SIGN
- ▩ TYPE III MOVEABLE BARRICADE

**RIGHT LANE CLOSURE AT INTERSECTION
 WORK ON NEAR OR FAR SIDE**

**TRAFFIC CONTROL SHEETS
 SHEET 5 OF 12**

IF A SEAL IS PRESENT ON THIS SHEET IT HAS BEEN ELECTRONICALLY SEALED AND DATED.

DISCLAIMER
 THE PROFESSIONAL WHOSE SIGNATURE AND PERSONAL SEAL APPEAR HEREON ASSUMES RESPONSIBILITY ONLY FOR WHAT APPEARS ON THIS PAGE, AND DISCLAIMS (PURSUANT TO SECTION 327.411 RSMO) SPECIFICATION, ESTIMATES, REPORTS, OR OTHER DOCUMENTS OR INSTRUMENTS NOT SEALED BY THE UNDERSIGNED PROFESSIONAL RELATING TO OR INTENDED TO BE USED FOR ANY PART OR PARTS OF THE PROJECT TO WHICH THIS PAGE REFERS.



Riley J. Hoffman
 01/26/2025 10:07:26 AM
 Riley J. Hoffman
 MO PE-2022042958

DATE PREPARED
 1/24/2025

ROUTE 67 STATE MO

DISTRICT SL SHEET NO. 84

COUNTY ST. LOUIS

JOB NO. J6P3623

CONTRACT ID.

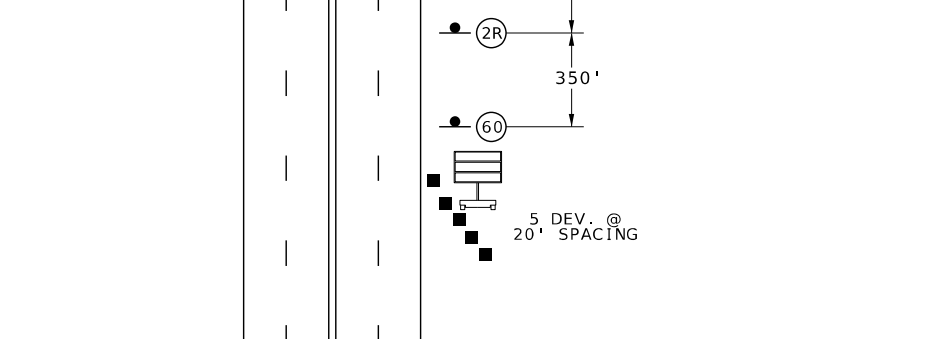
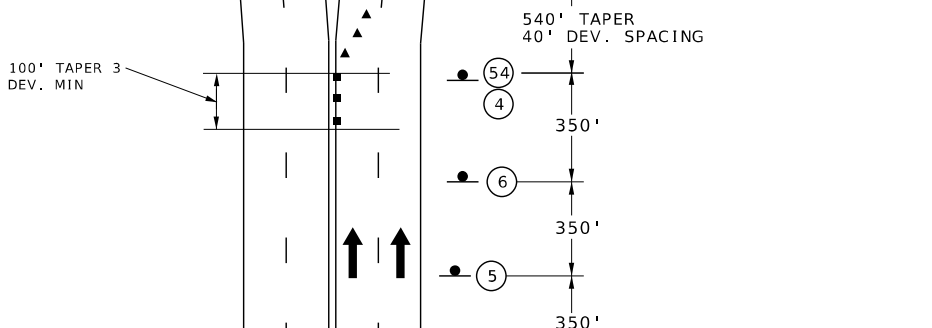
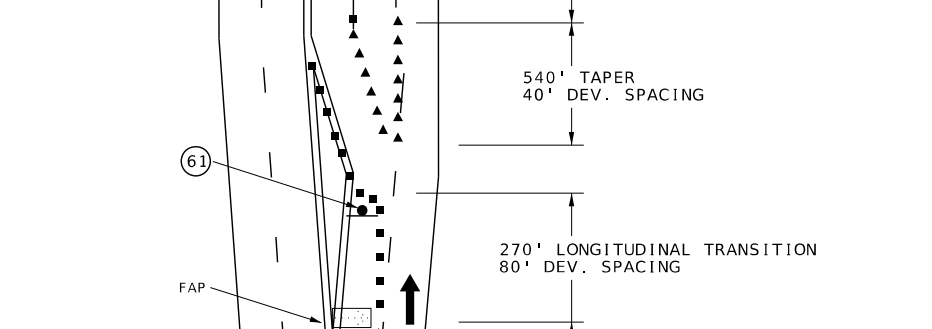
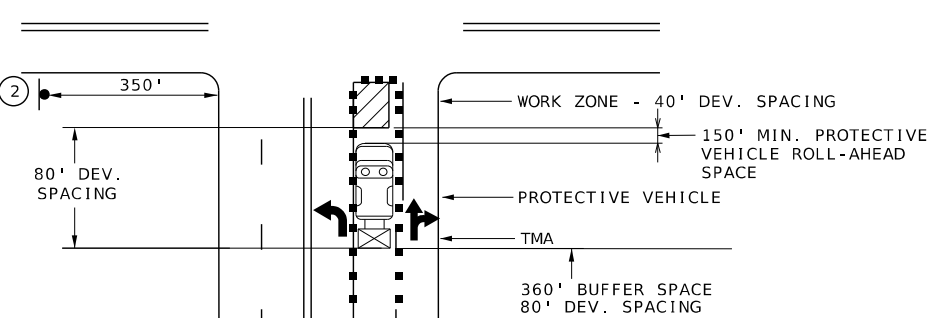
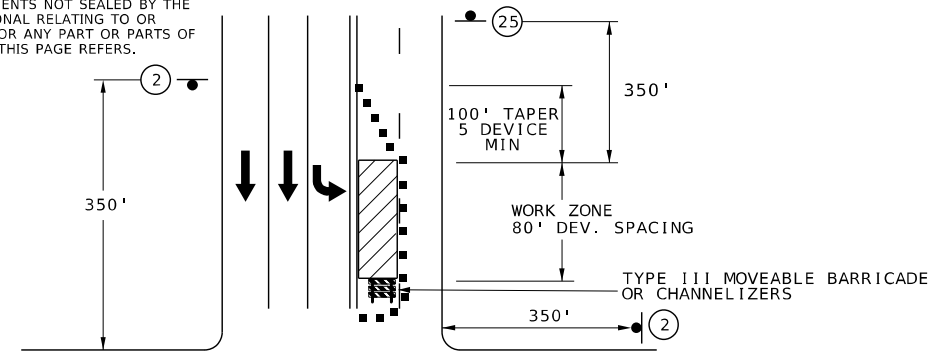
PROJECT NO.

BRIDGE NO.

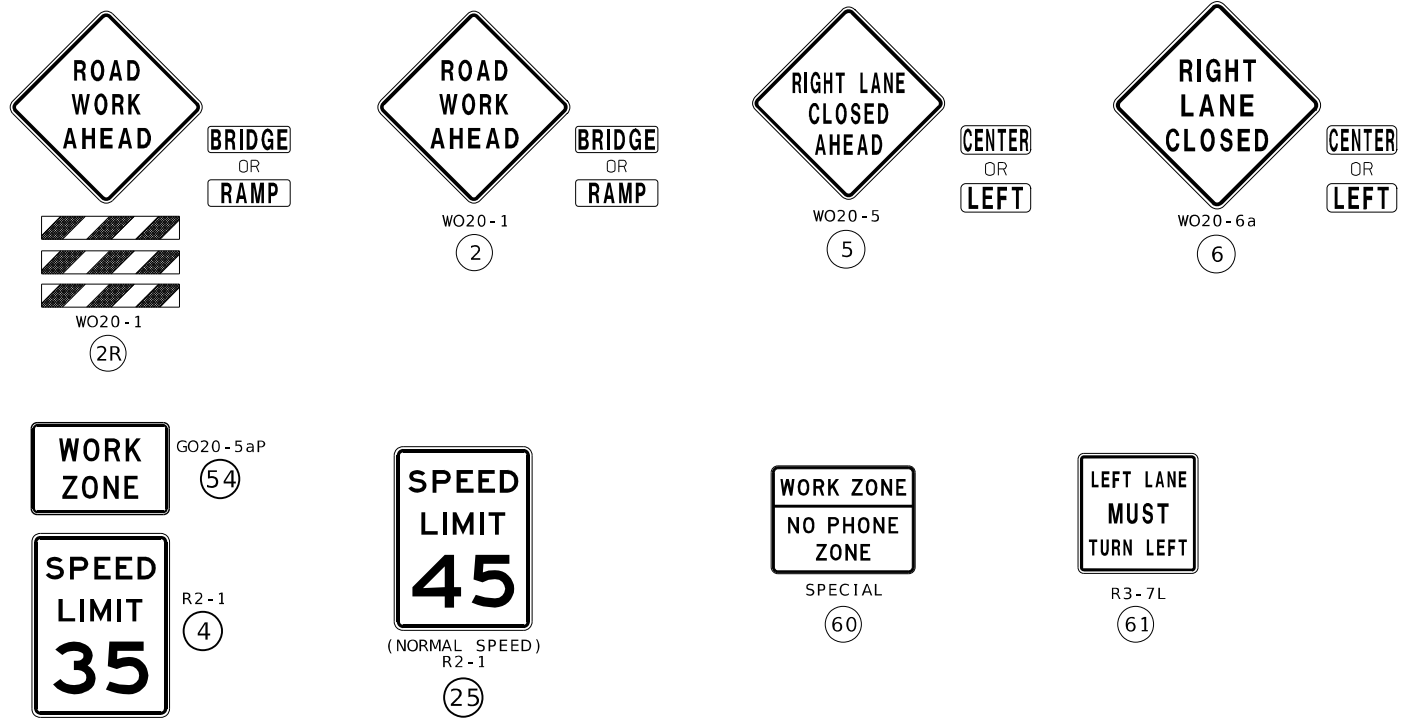
DATE	DESCRIPTION

MISSOURI HIGHWAYS AND TRANSPORTATION COMMISSION
 MoDOT
 105 WEST CAPITOL JEFFERSON CITY, MO 65102
 1-888-ASK-MODOT (1-888-275-6636)

HR GREEN, INC.
 520 MARYVILLE CENTRE DRIVE,
 SUITE 100
 ST. LOUIS, MISSOURI 63141
 PHONE: (636) 519-0990
 CORPORATE LICENSE #2002006608



NOT TO SCALE



NOTES:
 SPEED LIMIT GUIDELINES SHALL BE 10 MPH LESS THAN POSTED SPEED.
 REMOVE AND/OR MODIFY EXISTING PAVEMENT MARKING AS NEED.
 FOR SHORT TERM OPERATION, WHERE IT IS NOT FEASIBLE TO MODIFY PAVEMENT MARKING, A 10-FOOT DEVICE SPACING IS USED WHERE TRAFFIC IS GUIDED ACROSS DOUBLE YELLOW LINES OR OTHER CONFLICTING PAVEMENT MARKING. ALL OTHER SPACING ARE ONE-HALF OF THE SPACING.
 TEMPORARY PAVEMENT MARKING REQUIRED WITH LONG TERM LANE CLOSURES.
 PAVEMENT MARKING AND BARRICADES OPTIONAL FOR SHORT TERM OPERATIONS.
 RIGHT LANE CLOSED AHEAD SIGN MAY BE OMITTED IN LOW SPEED URBAN AREAS WHERE THERE IS NOT SUFFICIENT SPACE FOR THE FULL SIGN SERIED.
 WORK ZONE SHALL NOT EXCEED MORE THAN 1 MILE AT A TIME.

TRAFFIC CONTROL LEGEND
 ● SIGN (SINGLE SIDED)
 ■ CHANNELIZER (TRIM-LINE)
 ▲ DIRECTIONAL INDICATOR BARRICADES
 ▨ WORK AREA
 ▭ FLASHING ARROW PANEL (FAP)
 ▭ CHANGEABLE MESSAGE SIGN
 ▭ TYPE 111 MOVEABLE BARRICADE

LEFT LANE CLOSURE AT INTERSECTION
 WORK ON NEAR OR FAR SIDE

TRAFFIC CONTROL SHEETS
 SHEET 6 OF 12

DISCLAIMER
THE PROFESSIONAL WHOSE SIGNATURE AND PERSONAL SEAL APPEAR HEREON ASSUMES RESPONSIBILITY ONLY FOR WHAT APPEARS ON THIS PAGE, AND DISCLAIMS (PURSUANT TO SECTION 327.411 RSMO) SPECIFICATION, ESTIMATES, REPORTS, OR OTHER DOCUMENTS OR INSTRUMENTS NOT SEALED BY THE UNDERSIGNED PROFESSIONAL RELATING TO OR INTENDED TO BE USED FOR ANY PART OR PARTS OF THE PROJECT TO WHICH THIS PAGE REFERS.



Riley J. Hoffman
01/26/2025 10:07:08 AM
Riley J. Hoffman
MO PE-2022042958

DATE PREPARED
1/24/2025
ROUTE 67 STATE MO
DISTRICT SL SHEET NO. 85

COUNTY
ST. LOUIS
JOB NO.
J6P3623
CONTRACT ID.

PROJECT NO.
BRIDGE NO.

DATE	DESCRIPTION

MISSOURI HIGHWAYS AND TRANSPORTATION COMMISSION

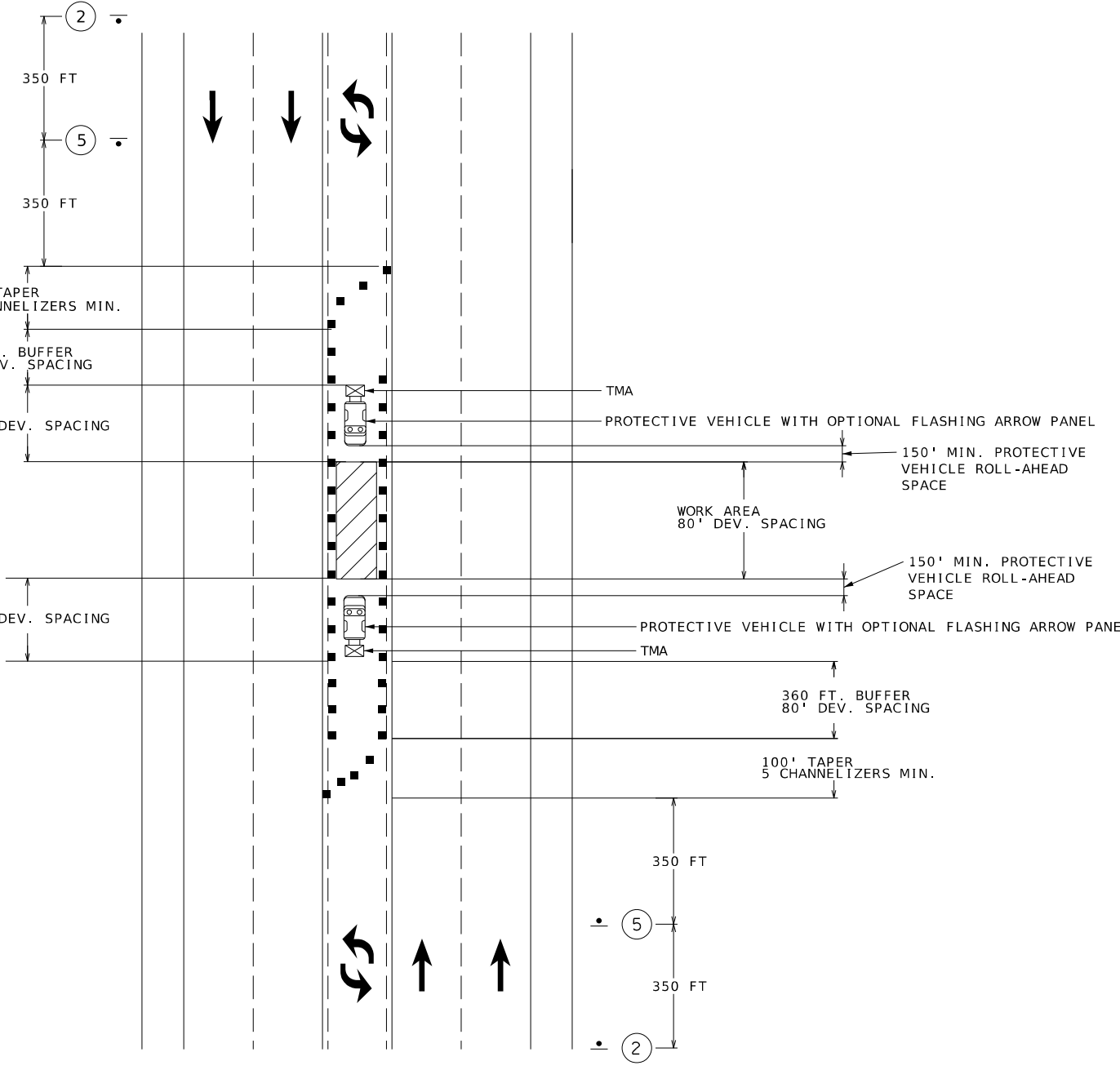
105 WEST CAPITOL JEFFERSON CITY, MO 65102
1-888-ASK-MODOT (1-888-275-6636)

HR GREEN, INC.
520 MARYVILLE CENTRE DRIVE,
SUITE 100
ST. LOUIS, MISSOURI 63141
PHONE: (636) 519-0990
CORPORATE LICENSE #2002006608



WO20-1
2

WO20-5
5



NOT TO SCALE

NOTES:

SPEED LIMIT GUIDELINES SHALL BE 10 MPH LESS THAN POSTED SPEED.

TEMPORARY PAVEMENT MARKING REQUIRED WITH LONG TERM CLOSURES. REMOVE AND/OR MODIFY ANY EXISTING PAVEMENT MARKING AS NEEDED.

THIS INFORMATION ALSO SHALL BE USED WHEN WORK IS BEING PERFORMED IN THE LANE ADJACENT TO THE MEDIAN ON A DIVIDED HIGHWAY. IN THIS CASE, THE LEFT LANE CLOSED SIGNS AND THE CORRESPONDING MERGE OR LANE ENDS SIGNS SHALL BE SUBSTITUTED.

WHEN A SIDE ROAD INTERSECTS THE HIGHWAY WITHIN THE TTC ZONE, ADDITIONAL TTC DEVICES SHALL BE PLACED AS NEEDED.

AN ARROW BOARD SHALL BE USED WHEN A FREEWAY LANE IS CLOSED. WHEN MORE THAN ONE FREEWAY LANE IS CLOSED, A SEPARATE ARROW BOARD SHALL BE USED FOR EACH CLOSED LANE.

WORK ZONE SHALL NOT EXCEED MORE THAN 1 MILE AT A TIME.

TRAFFIC CONTROL LEGEND

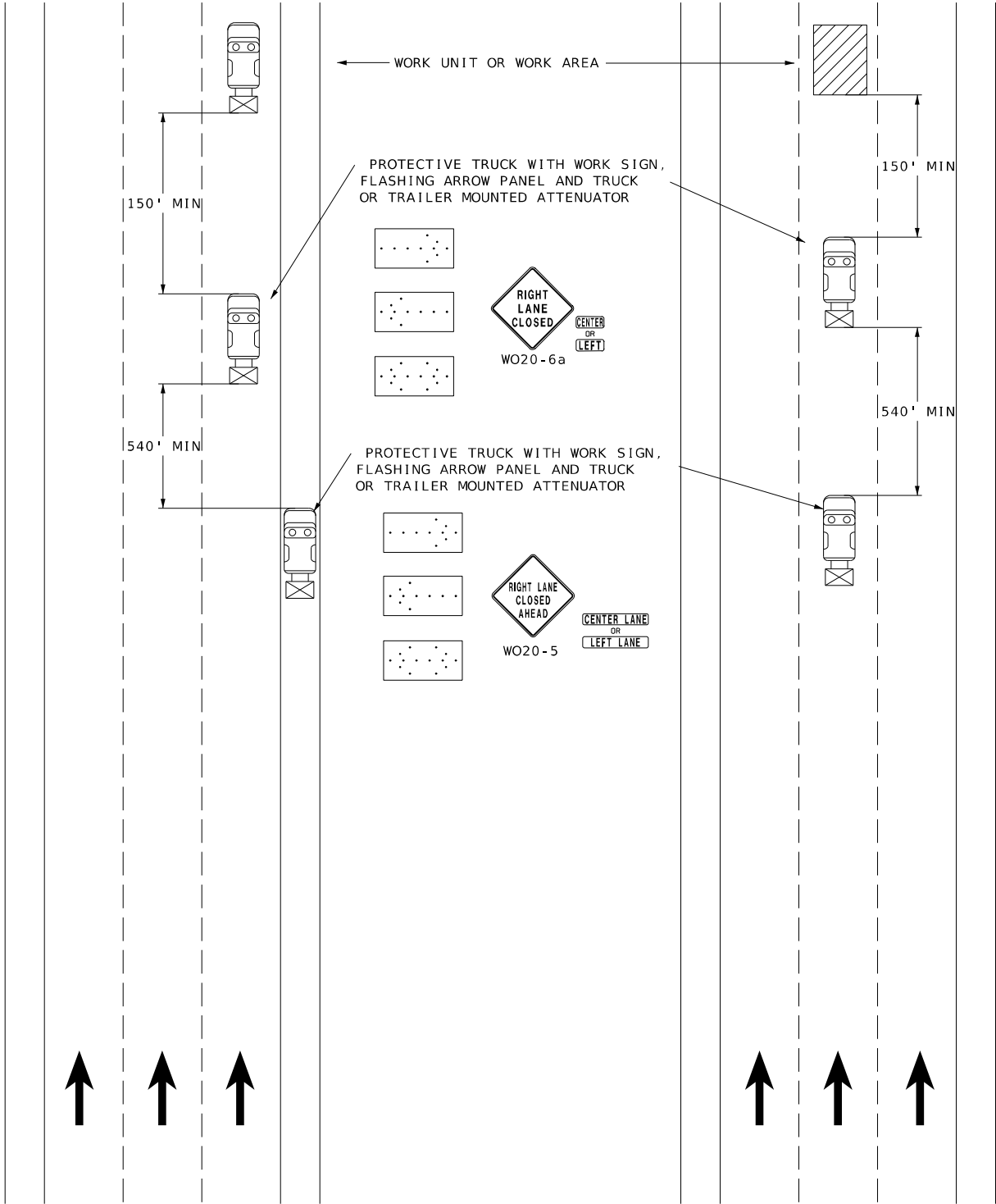
- SIGN (SINGLE SIDED)
- ▨ ADVANCED WARNING RAIL SYSTEM
- CHANNELIZER (TRIM LINE)
- ▲ DIRECTIONAL INDICATOR BARRICADE
- ◻ FLASHING ARROW PANEL
- 🚚 TRUCK MOUNTED ATTENUATOR
- █ WORK ZONE

STATIONARY LANE CLOSURE WITH A TWO-WAY LEFT TURN LANE

TRAFFIC CONTROL SHEETS
SHEET 7 OF 12

IF A SEAL IS PRESENT ON THIS SHEET IT HAS BEEN ELECTRONICALLY SEALED AND DATED.

DISCLAIMER
 THE PROFESSIONAL WHOSE SIGNATURE AND PERSONAL SEAL APPEAR HEREON ASSUMES RESPONSIBILITY ONLY FOR WHAT APPEARS ON THIS PAGE, AND DISCLAIMS (PURSUANT TO SECTION 327.411 RSMO) SPECIFICATION, ESTIMATES, REPORTS, OR OTHER DOCUMENTS OR INSTRUMENTS NOT SEALED BY THE UNDERSIGNED PROFESSIONAL RELATING TO OR INTENDED TO BE USED FOR ANY PART OR PARTS OF THE PROJECT TO WHICH THIS PAGE REFERS.

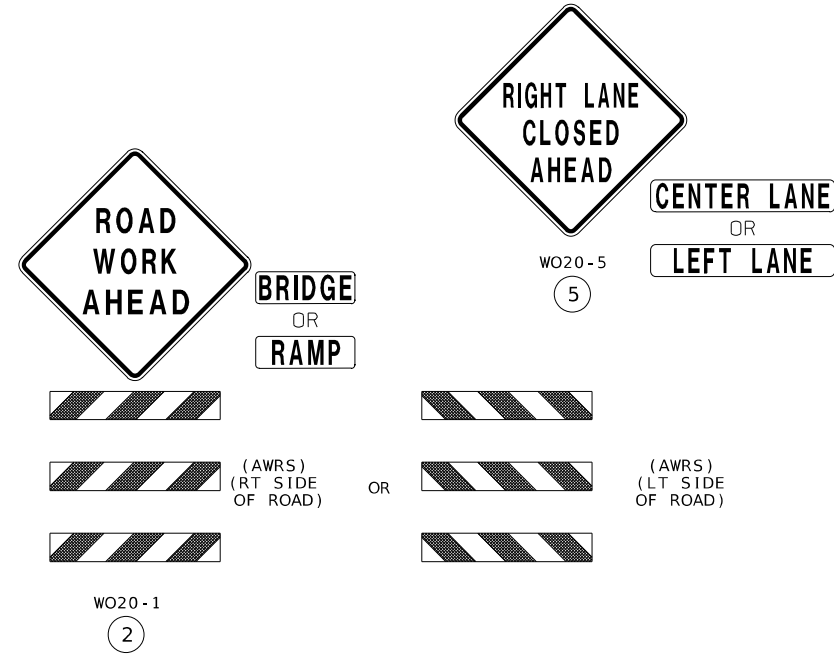


RIGHT OR LEFT LANE

NOT TO SCALE

INTERIOR LANE

MOBILE OPERATION ON DIVIDED OR MULTI-LANE HIGHWAYS



NOTES:

SPEED LIMIT GUIDELINES SHALL BE 10 MPH LESS THAN POSTED SPEED.

UPON APPROVAL OF THE ENGINEER, THE CONTRACTOR MAY PROVIDE ADDITIONAL PROTECTIVE TRUCKS EQUIPPED WITH PROPER WARNING DEVICES.

PROTECTIVE TRUCK AND WORK VEHICLES SHALL DISPLAY HIGH-INTENSITY ROTATING, FLASHING, OSCILLATING, OR STROBE LIGHTS.

VEHICLE HAZARD WARNING SIGNALS SHALL NOT BE USED INSTEAD OF THE VEHICLE'S HIGH-INTENSITY ROTATING, FLASHING, OSCILLATING, OR STROBE LIGHTS.

FLASHING ARROW PANELS SHALL, AS A MINIMUM, BE TYPE B, WITH A SIZE OF 60 X 30 INCHES.

VEHICLE-MOUNTED SIGNS SHALL BE MOUNTED IN A MANNER SUCH THAT THEY ARE NOT OBSCURED BY EQUIPMENT OR SUPPLIES. SIGN LEGENDS ON VEHICLE-MOUNTED SIGNS SHALL BE COVERED OR TURNED FROM VIEW WHEN WORK IS NOT IN PROGRESS.

A FLASHING ARROW BOARD SHALL BE USED WHEN A FREEWAY LANE IS CLOSED. WHEN MORE THAN ONE LANE CLOSED, A SEPARATE FLASHING ARROW BOARD SHALL BE USED FOR EACH CLOSED LANE.

TRUCK OR TRAILER MOUNTED ATTENUATOR FOR MOBILE OPERATIONS SHALL BE CONSIDERED INCIDENTAL AT NO DIRECT PAY.

TRAFFIC CONTROL LEGEND

- SIGN (SINGLE SIDED)
- ADVANCED WARNING RAIL SYSTEM
- CHANNELIZER (TRIM LINE)
- DIRECTIONAL INDICATOR BARRICADE
- FLASHING ARROW PANEL
- TRUCK MOUNTED ATTENUATOR
- WORK ZONE
- IMPACT ATTENUATOR (SAND BARREL ARRAY)
- BARRIER



Riley J. Hoffman
 01/26/2025 10:06:09 AM
 Riley J. Hoffman
 MO PE-2022042958

DATE PREPARED
 1/24/2025

ROUTE 67 STATE MO
 DISTRICT SL SHEET NO. 86

COUNTY
 ST. LOUIS

JOB NO.
 J6P3623

CONTRACT ID.

PROJECT NO.

BRIDGE NO.

DESCRIPTION	DATE

MISSOURI HIGHWAYS AND TRANSPORTATION COMMISSION

MoDOT

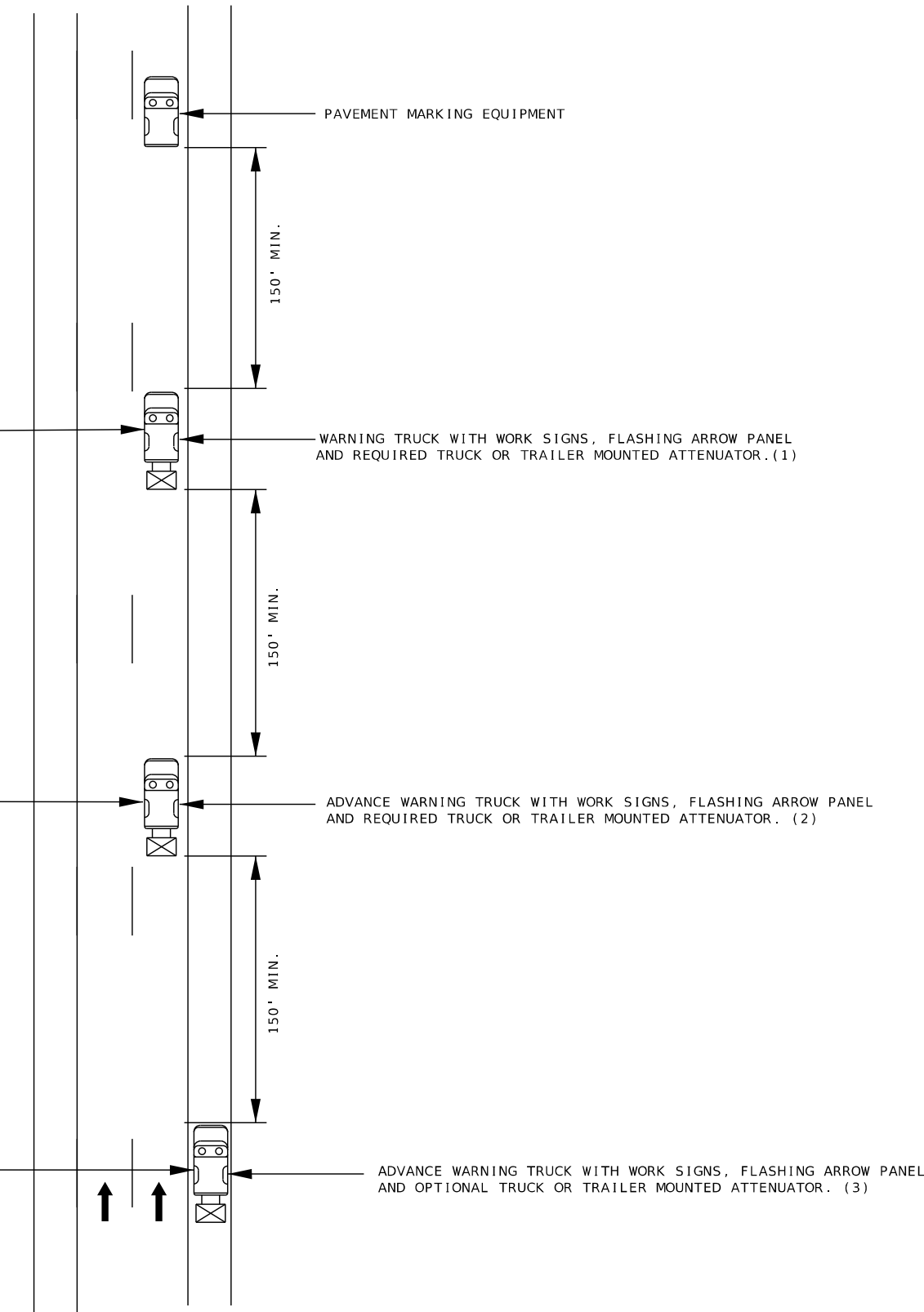
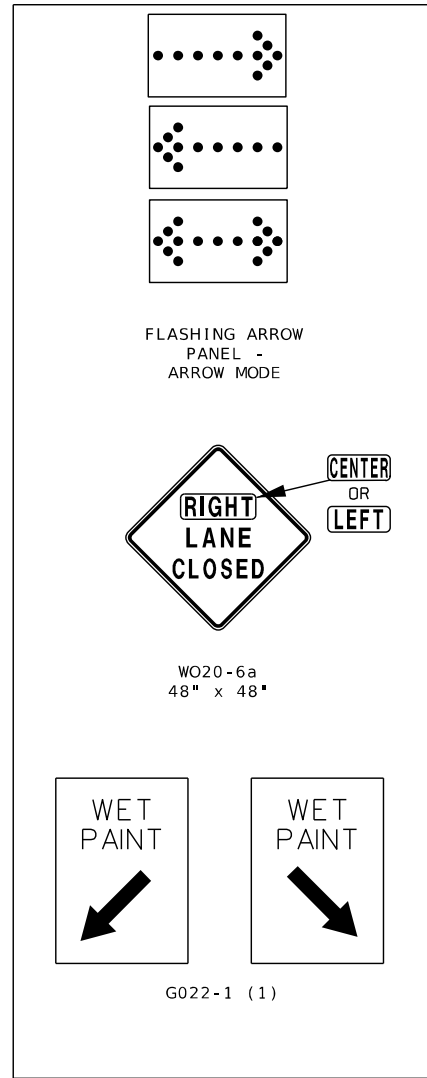
105 WEST CAPITOL
 JEFFERSON CITY, MO 65102
 1-888-ASK-MODOT (1-888-275-6636)

HR GREEN, INC.
 520 MARYVILLE CENTRE DRIVE,
 SUITE 100
 ST. LOUIS, MISSOURI 63141
 PHONE: (636) 519-0990
 CORPORATE LICENSE #2002006608



IF A SEAL IS PRESENT ON THIS SHEET IT HAS BEEN ELECTRONICALLY SEALED AND DATED.

DISCLAIMER
 THE PROFESSIONAL WHOSE SIGNATURE AND PERSONAL SEAL APPEAR HEREON ASSUMES RESPONSIBILITY ONLY FOR WHAT APPEARS ON THIS PAGE, AND DISCLAIMS (PURSUANT TO SECTION 327.411 RSMO) SPECIFICATION, ESTIMATES, REPORTS, OR OTHER DOCUMENTS OR INSTRUMENTS NOT SEALED BY THE UNDERSIGNED PROFESSIONAL RELATING TO OR INTENDED TO BE USED FOR ANY PART OR PARTS OF THE PROJECT TO WHICH THIS PAGE REFERS.



TWO-LANE DIVIDED HIGHWAY
 NOT TO SCALE

CENTER LINE AND OR LANE LINE STRIPING ON
 MULTI-LANE DIVIDED HIGHWAYS

NOTES:

UPON APPROVAL OF THE ENGINEER, THE CONTRACTOR MAY PROVIDE ADDITIONAL PROTECTIVE TRUCKS EQUIPPED WITH PROPER WARNING DEVICES.

PROTECTIVE TRUCK AND WORK VEHICLES SHALL DISPLAY HIGH-INTENSITY ROTATING, FLASHING, OSCILLATING, OR STROBE LIGHTS.

VEHICLE HAZARD WARNING LIGHTS SHALL NOT BE USED INSTEAD OF THE VEHICLE'S HIGH-INTENSITY ROTATING, FLASHING, OSCILLATING, OR STROBE LIGHTS.

(1) WET PAINT SIGNS ARE INSTALLED TO INDICATE THE SIDE IN WHICH THE PAVEMENT MARKING MATERIAL IS BEING APPLIED. AT THE CONTRACTOR'S OPTION, A FRONT FACING WET PAINT SIGN MAY BE INSTALLED ON THE LEFT SIDE OF THE PAVEMENT MARKING EQUIPMENT.

ADVANCE WARNING TRUCK IS POSITIONED AT THE NO TRACK POINT OF THE PAVEMENT MARKING MATERIAL OR SPACING SHOWN, WHICHEVER IS GREATER.

FLASHING ARROW PANELS SHALL, AS A MINIMUM, BE TYPE B, WITH A SIZE OF 60 X 30 INCHES.

VEHICLE-MOUNTED SIGNS SHALL BE MOUNTED IN A MANNER SUCH THAT THEY ARE NOT OBSCURED BY EQUIPMENT OR SUPPLIES. SIGNS SHALL BE COVERED OR TURNED FROM VIEW WHEN WORK IS NOT IN PROGRESS.

A FLASHING ARROW BOARD SHALL BE USED WHEN A FREEWAY LANE IS CLOSED. WHEN MORE THAN A LANE IS CLOSED, A SEPARATE FLASHING ARROW BOARD SHALL BE USED FOR EACH LANE.

TRUCK OR TRAILER MOUNTED ATTENUATOR FOR MOBILE OPERATIONS SHALL BE CONSIDERED INCIDENTAL AT NO DIRECT PAY.



Riley J. Hoffman
 01/26/2025 10:05:59 AM
 Riley J. Hoffman
 MO PE-2022042958

DATE PREPARED
 1/24/2025

ROUTE 67 STATE MO

DISTRICT SL SHEET NO. 87

COUNTY ST. LOUIS

JOB NO. J6P3623

CONTRACT ID.

PROJECT NO.

BRIDGE NO.

DATE	DESCRIPTION

MISSOURI HIGHWAYS AND TRANSPORTATION COMMISSION

105 WEST CAPITOL
 JEFFERSON CITY, MO 65102
 1-888-ASK-MODOT (1-888-275-6636)

HR GREEN, INC.
 520 MARYVILLE CENTRE DRIVE,
 SUITE 100
 ST. LOUIS, MISSOURI 63141
 PHONE: (636) 519-0990
 CORPORATE LICENSE #2002006608



TRAFFIC CONTROL SHEETS
 SHEET 9 OF 12

IF A SEAL IS PRESENT ON THIS SHEET IT HAS BEEN ELECTRONICALLY SEALED AND DATED.

DISCLAIMER
 THE PROFESSIONAL WHOSE SIGNATURE AND PERSONAL SEAL APPEAR HEREON ASSUMES RESPONSIBILITY ONLY FOR WHAT APPEARS ON THIS PAGE, AND DISCLAIMS (PURSUANT TO SECTION 327.411 RSMO) SPECIFICATION, ESTIMATES, REPORTS, OR OTHER DOCUMENTS OR INSTRUMENTS NOT SEALED BY THE UNDERSIGNED PROFESSIONAL RELATING TO OR INTENDED TO BE USED FOR ANY PART OR PARTS OF THE PROJECT TO WHICH THIS PAGE REFERS.



Riley J. Hoffman
 01/26/2025 10:05:42 AM
 Riley J. Hoffman
 MO PE-2022042958

DATE PREPARED
 1/24/2025

ROUTE STATE
 67 MO

DISTRICT SHEET NO.
 SL 88

COUNTY
 ST. LOUIS

JOB NO.
 J6P3623

CONTRACT ID.

PROJECT NO.

BRIDGE NO.

DESCRIPTION

DATE

MISSOURI HIGHWAYS AND TRANSPORTATION COMMISSION

105 WEST CAPITOL JEFFERSON CITY, MO 65102

1-888-ASK-MODOT (1-888-275-6636)

MoDOT

HR GREEN, INC.

520 MARYVILLE CENTRE DRIVE, SUITE 100 ST. LOUIS, MISSOURI 63141

PHONE: (636) 519-0990 CORPORATE LICENSE #2002006608

HRGreen

TRAFFIC CONTROL SHEETS

SHEET 10 OF 12

IF A SEAL IS PRESENT ON THIS SHEET IT HAS BEEN ELECTRONICALLY SEALED AND DATED.

SIDEWALK CLOSED
 USE OTHER SIDE
 R9-10

SIDEWALK CLOSED
 USE OTHER SIDE
 R9-10

(OPTIONAL)
 R9-8
 PEDESTRIAN
 CROSSWALK

W11-2

W11-2

W16-7P

W16-9P

R9-11R

W11-2
 AHEAD
 W16-9P

W11-2
 W16-7P

SIDEWALK
 CLOSED
 R9-9

SIDEWALK CLOSED
 AHEAD
 CROSS HERE
 R9-11L

ROAD
 WORK
 AHEAD
 WO20-1

80' SPACING C-C

TEMPORARY MARKING FOR CROSSWALK LINES. FOR LONG-TERM STATIONARY WORK, THE DOUBLE YELLOW CENTER LINE AND/OR LANE LINES SHOULD BE REMOVED BETWEEN THE CROSSWALK LINES

NOTES:

WHEN CROSSWALKS OR OTHER PEDESTRIAN FACILITIES ARE CLOSED OR RELOCATED, TEMPORARY FACILITIES SHALL BE DETECTABLE AND SHALL INCLUDE ACCESSIBILITY FEATURES CONSISTENT WITH THE FEATURES PRESENT IN THE EXISTING PEDESTRIAN FACILITY.

CURB PARKING SHALL BE PROHIBITED FOR AT LEAST 50 FEET IN ADVANCE OF THE MIDBLOCK CROSSWALK.

AUDIBLE INFORMATION DEVICES SHOULD BE CONSIDERED WHERE MIDBLOCK CLOSINGS AND CHANGED CROSSWALK AREAS CAUSE INADEQUATE COMMUNICATION TO BE PROVIDED TO PEDESTRIANS WHO HAVE VISUAL DISABILITIES.

PEDESTRIAN TRAFFIC SIGNALS DISPLAYS CONTROLLING CLOSED CROSSWALKS SHOULD BE COVERED OR DEACTIVATED.

ONLY THE TTC DEVICES RELATED TO PEDESTRIANS ARE SHOWN. OTHER DEVICES, SUCH AS LANE CLOSURE SIGNING OR "ROAD NARROWS" SIGNS, MAY BE USED TO CONTROL VEHICULAR TRAFFIC.

WORK ZONE SHALL NOT EXCEED MORE THAN 1 MILE AT A TIME.

TRAFFIC CONTROL LEGEND

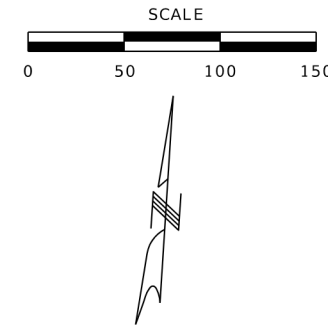
- SIGN (SINGLE SIDED)
- ▨ WORK AREA
- ▩ ADA COMPLIANT TYPE III BARRICADE
- ← DIRECTION OF TRAFFIC
- ↔ TRAFFIC OR PEDESTRIAN SIGNAL
- ▨ ADVANCED WARNING RAILS
- CHANNELIZER (TRIM-LINE)

NO. OF LANES VARIES
 NOT TO SCALE

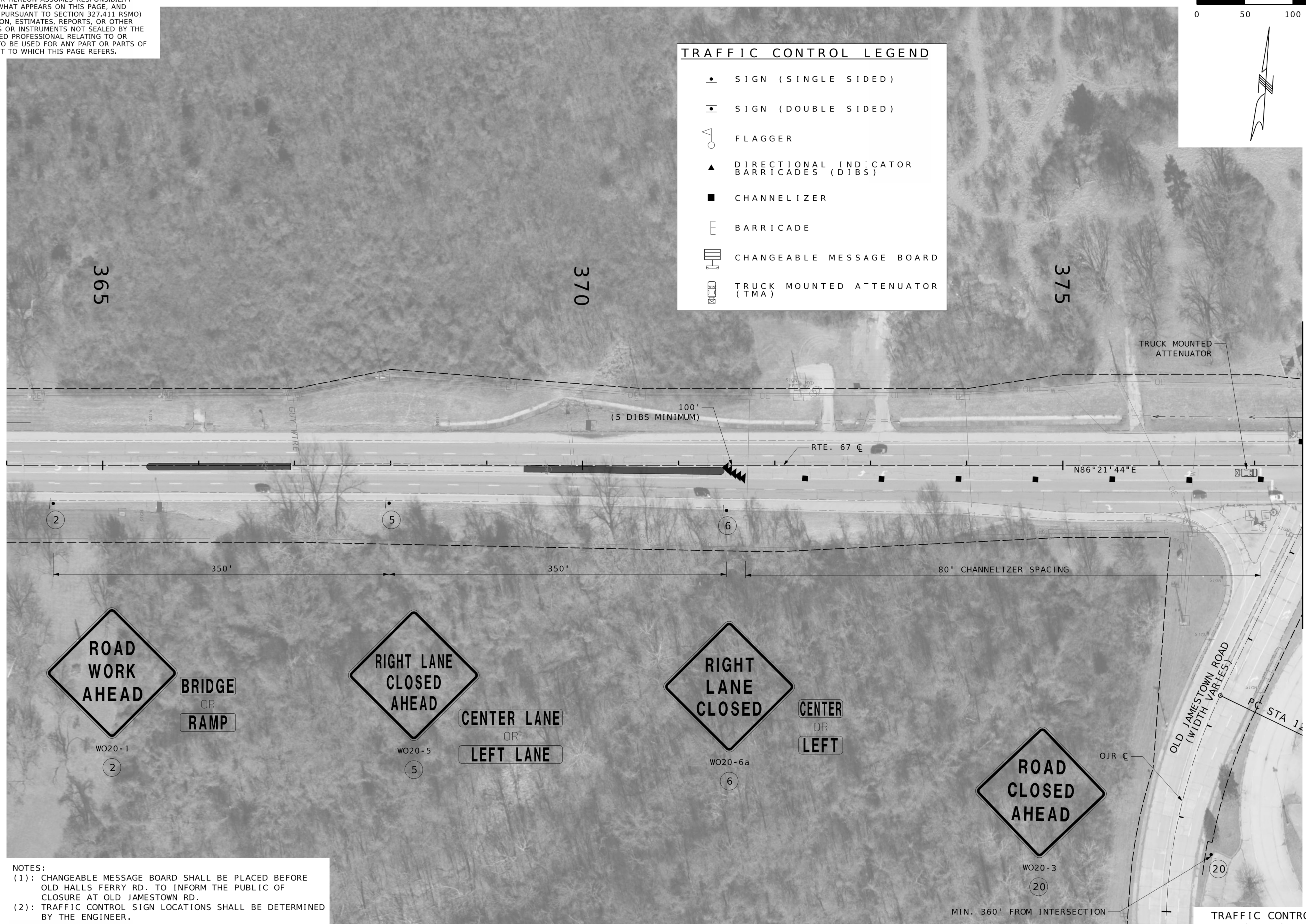
CROSSWALK CLOSURES AND PEDESTRIAN DETOURS

TRAFFIC CONTROL
 SHEETS
 SHEET 10 OF 12


DISCLAIMER
 THE PROFESSIONAL WHOSE SIGNATURE AND PERSONAL SEAL APPEAR HEREON ASSUMES RESPONSIBILITY ONLY FOR WHAT APPEARS ON THIS PAGE, AND DISCLAIMS (PURSUANT TO SECTION 327.411 RSMO) SPECIFICATION, ESTIMATES, REPORTS, OR OTHER DOCUMENTS OR INSTRUMENTS NOT SEALED BY THE UNDERSIGNED PROFESSIONAL RELATING TO OR INTENDED TO BE USED FOR ANY PART OR PARTS OF THE PROJECT TO WHICH THIS PAGE REFERS.



TRAFFIC CONTROL LEGEND	
	SIGN (SINGLE SIDED)
	SIGN (DOUBLE SIDED)
	FLAGGER
	DIRECTIONAL INDICATOR BARRICADES (DIBS)
	CHANNELIZER
	BARRICADE
	CHANGEABLE MESSAGE BOARD
	TRUCK MOUNTED ATTENUATOR (TMA)



MATCHLINE STA. 377+50.00



Riley J. Hoffman
 01/26/2025 10:05:31 AM
 Riley J. Hoffman
 MO PE-2022042958

DATE PREPARED	
1/24/2025	
ROUTE	STATE
67	MO
DISTRICT	SHEET NO.
SL	89
COUNTY	
ST. LOUIS	
JOB NO.	
J6P3623	
CONTRACT ID.	
PROJECT NO.	
BRIDGE NO.	

DATE	DESCRIPTION

MISSOURI HIGHWAYS AND TRANSPORTATION COMMISSION

105 WEST CAPITOL
 JEFFERSON CITY, MO 65102
 1-888-ASK-MODOT (1-888-275-6636)

HR GREEN, INC.
 520 MARYVILLE CENTRE DRIVE,
 SUITE 100
 ST. LOUIS, MISSOURI 63141
 PHONE: (636) 519-0990
 CORPORATE LICENSE #2002006608

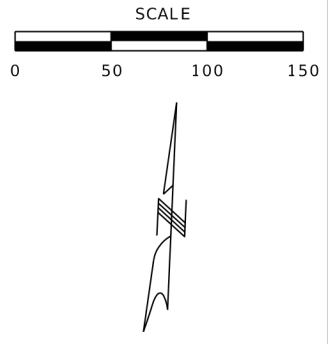


NOTES:
 (1): CHANGEABLE MESSAGE BOARD SHALL BE PLACED BEFORE OLD HALLS FERRY RD. TO INFORM THE PUBLIC OF CLOSURE AT OLD JAMESTOWN RD.
 (2): TRAFFIC CONTROL SIGN LOCATIONS SHALL BE DETERMINED BY THE ENGINEER.

TRAFFIC CONTROL SHEETS
 SHEET 11 OF 12

IF A SEAL IS PRESENT ON THIS SHEET IT HAS BEEN ELECTRONICALLY SEALED AND DATED.

DISCLAIMER
 THE PROFESSIONAL WHOSE SIGNATURE AND PERSONAL SEAL APPEAR HEREON ASSUMES RESPONSIBILITY ONLY FOR WHAT APPEARS ON THIS PAGE, AND DISCLAIMS (PURSUANT TO SECTION 327.411 RSMO) SPECIFICATION, ESTIMATES, REPORTS, OR OTHER DOCUMENTS OR INSTRUMENTS NOT SEALED BY THE UNDERSIGNED PROFESSIONAL RELATING TO OR INTENDED TO BE USED FOR ANY PART OR PARTS OF THE PROJECT TO WHICH THIS PAGE REFERS.



Riley J. Hoffman
 01/26/2025 10:05:20 AM
 Riley J. Hoffman
 MO PE-2022042958

DATE PREPARED
 1/24/2025
 ROUTE STATE
 67 MO
 DISTRICT SHEET NO.
 SL 90
 COUNTY
 ST. LOUIS
 JOB NO.
 J6P3623
 CONTRACT ID.

PROJECT NO.
 BRIDGE NO.

DATE	DESCRIPTION

MISSOURI HIGHWAYS AND TRANSPORTATION COMMISSION

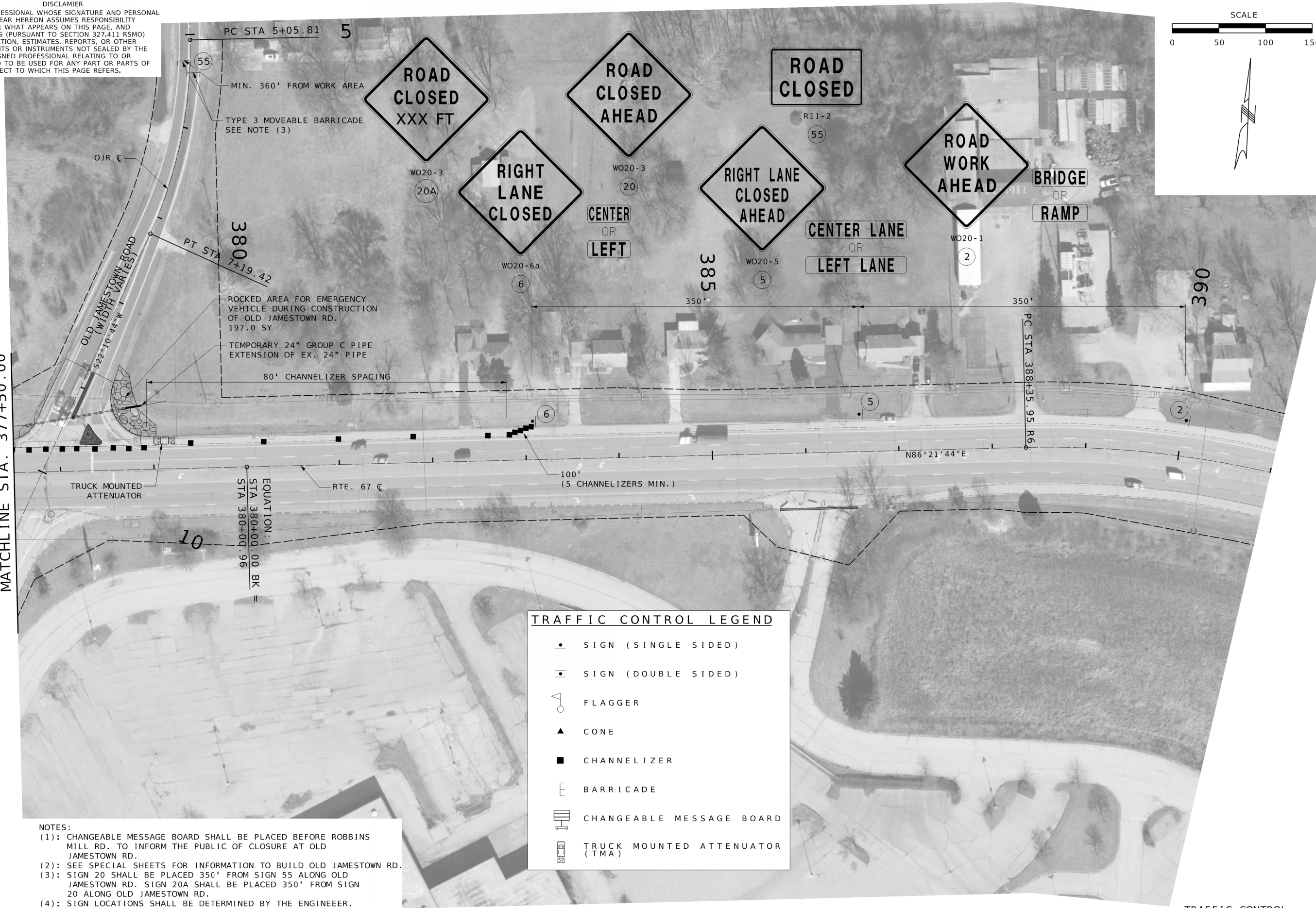
 105 WEST CAPITOL JEFFERSON CITY, MO 65102
 1-888-ASK-MODOT (1-888-275-6636)

HR GREEN, INC.
 520 MARYVILLE CENTRE DRIVE, SUITE 100
 ST. LOUIS, MISSOURI 63141
 PHONE: (636) 519-0990
 CORPORATE LICENSE #2002006608



IF A SEAL IS PRESENT ON THIS SHEET IT HAS BEEN ELECTRONICALLY SEALED AND DATED.

MATCHLINE STA. 377+50.00



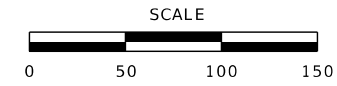
TRAFFIC CONTROL LEGEND

- SIGN (SINGLE SIDED)
- ◻ SIGN (DOUBLE SIDED)
- ◊ FLAGGER
- ▲ CONE
- CHANNELIZER
- E BARRICADE
- ▩ CHANGEABLE MESSAGE BOARD
- ◻ TRUCK MOUNTED ATTENUATOR (TMA)

- NOTES:**
- (1): CHANGEABLE MESSAGE BOARD SHALL BE PLACED BEFORE ROBBINS MILL RD. TO INFORM THE PUBLIC OF CLOSURE AT OLD JAMESTOWN RD.
 - (2): SEE SPECIAL SHEETS FOR INFORMATION TO BUILD OLD JAMESTOWN RD.
 - (3): SIGN 20 SHALL BE PLACED 350' FROM SIGN 55 ALONG OLD JAMESTOWN RD. SIGN 20A SHALL BE PLACED 350' FROM SIGN 20 ALONG OLD JAMESTOWN RD.
 - (4): SIGN LOCATIONS SHALL BE DETERMINED BY THE ENGINEER.

TRAFFIC CONTROL SHEETS
 SHEET 12 OF 12

DISCLAIMER
 THE PROFESSIONAL WHOSE SIGNATURE AND PERSONAL SEAL APPEAR HEREON ASSUMES RESPONSIBILITY ONLY FOR WHAT APPEARS ON THIS PAGE, AND DISCLAIMS (PURSUANT TO SECTION 327.411 RSMO) SPECIFICATION, ESTIMATES, REPORTS, OR OTHER DOCUMENTS OR INSTRUMENTS NOT SEALED BY THE UNDERSIGNED PROFESSIONAL RELATING TO OR INTENDED TO BE USED FOR ANY PART OR PARTS OF THE PROJECT TO WHICH THIS PAGE REFERS.



Riley J. Hoffman
 01/26/2025 10:12:21 AM
 Riley J. Hoffman
 MO PE-2022042958

DATE PREPARED
 1/24/2025

ROUTE 67 STATE MO

DISTRICT SL SHEET NO. 91

COUNTY ST. LOUIS

JOB NO. J6P3623

CONTRACT ID.

PROJECT NO.

BRIDGE NO.

DESCRIPTION

DATE

DATE

DATE

DATE

DATE

DATE

DATE

DATE

DATE

DATE

DATE

DATE

DATE

DATE

DATE

DATE

DATE

DATE

DATE

DATE

DATE

DATE

DATE

DATE

DATE

DATE

DATE

DATE

DATE

DATE

DATE

DATE

DATE

DATE

DATE

DATE

DATE

DATE

DATE

DATE

DATE

DATE

DATE

DATE

DATE

DATE

DATE

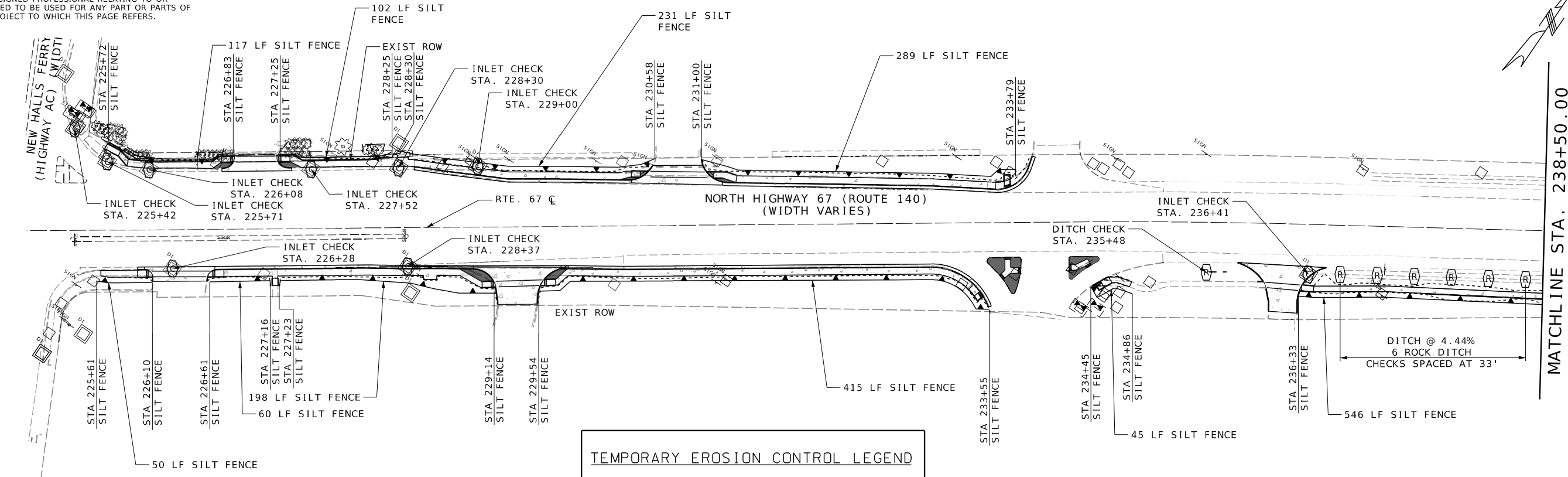
DATE

DATE

DATE

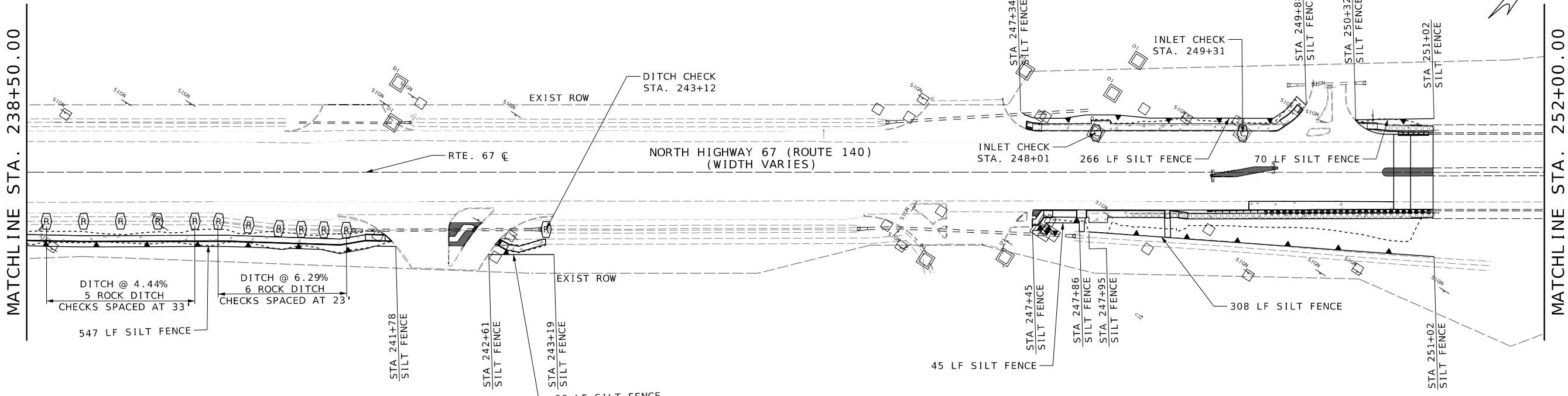
DATE

DATE



TEMPORARY EROSION CONTROL LEGEND

- CURB INLET CHECK
- ROCK DITCH CHECK
- SILT FENCE



PRIMARY RECEIVING WATERS:
 1. COLDWATER CREEK
 2. PADDOCK CREEK

EROSION CONTROL SHEETS
 SHEET 1 OF 4

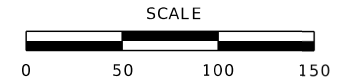
MISSOURI HIGHWAYS AND TRANSPORTATION COMMISSION

105 WEST CAPITOL
 JEFFERSON CITY, MO 65102
 1-888-ASK-MODOT (1-888-275-6636)

HR GREEN, INC.
 520 MARYVILLE CENTRE DRIVE,
 SUITE 100
 ST. LOUIS, MISSOURI 63141
 PHONE: (636) 519-0990
 CORPORATE LICENSE #2002006608

HRGreen

DISCLAIMER
 THE PROFESSIONAL WHOSE SIGNATURE AND PERSONAL SEAL APPEAR HEREON ASSUMES RESPONSIBILITY ONLY FOR WHAT APPEARS ON THIS PAGE, AND DISCLAIMS (PURSUANT TO SECTION 327.411 RSMO) SPECIFICATION, ESTIMATES, REPORTS, OR OTHER DOCUMENTS OR INSTRUMENTS NOT SEALED BY THE UNDERSIGNED PROFESSIONAL RELATING TO OR INTENDED TO BE USED FOR ANY PART OR PARTS OF THE PROJECT TO WHICH THIS PAGE REFERS.



Riley J. Hoffman
 01/26/2025 10:12:07 AM
 Riley J. Hoffman
 MO PE-2022042958

DATE PREPARED
 1/24/2025

ROUTE STATE
 67 MO

DISTRICT SHEET NO.
 SL 92

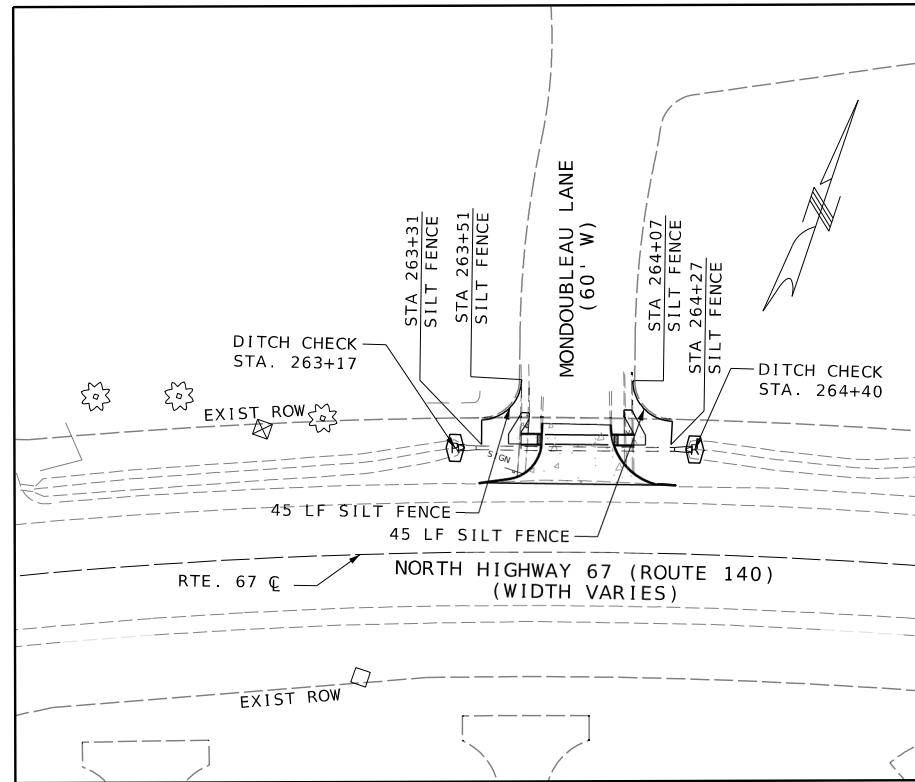
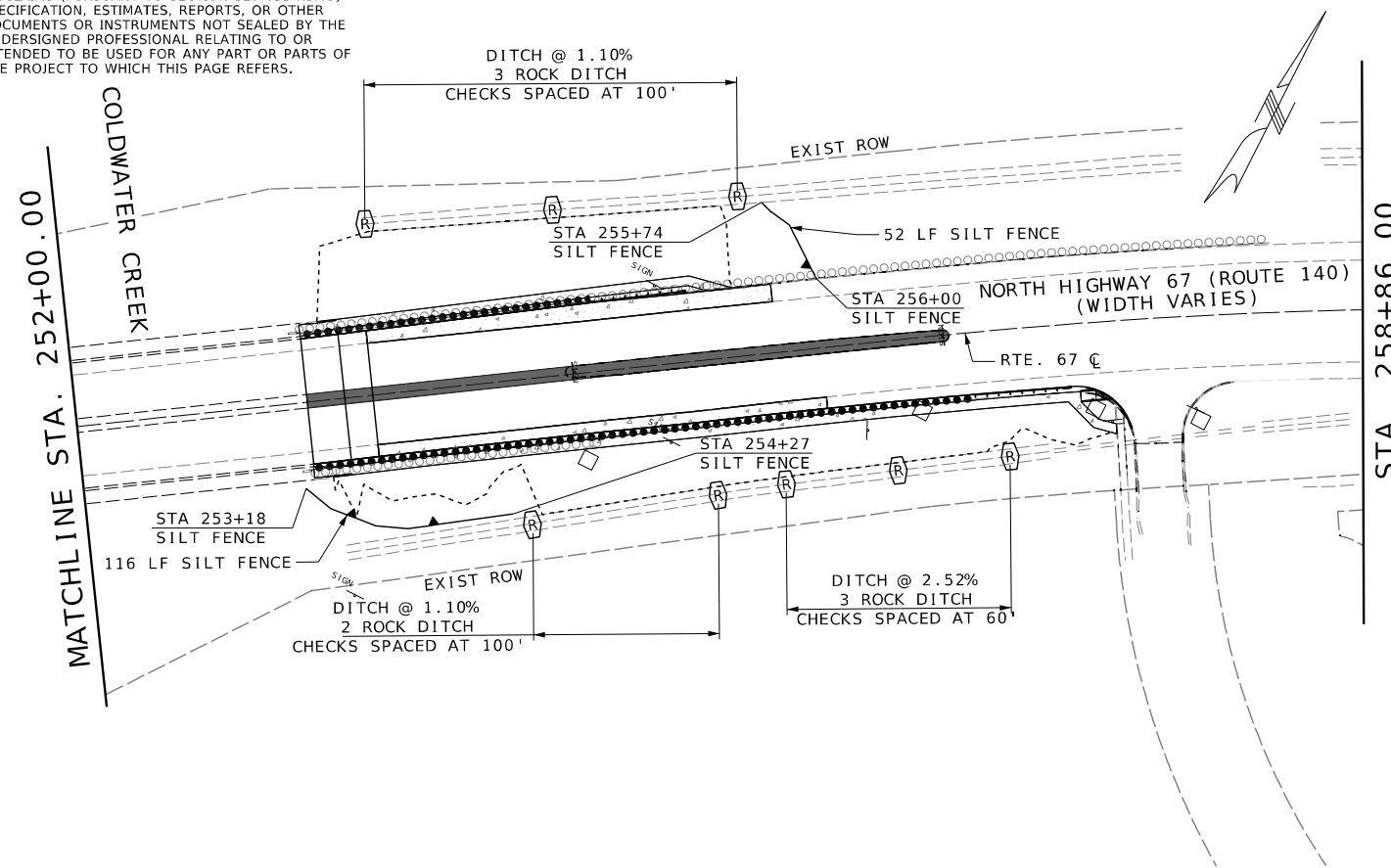
COUNTY
 ST. LOUIS

JOB NO.
 J6P3623

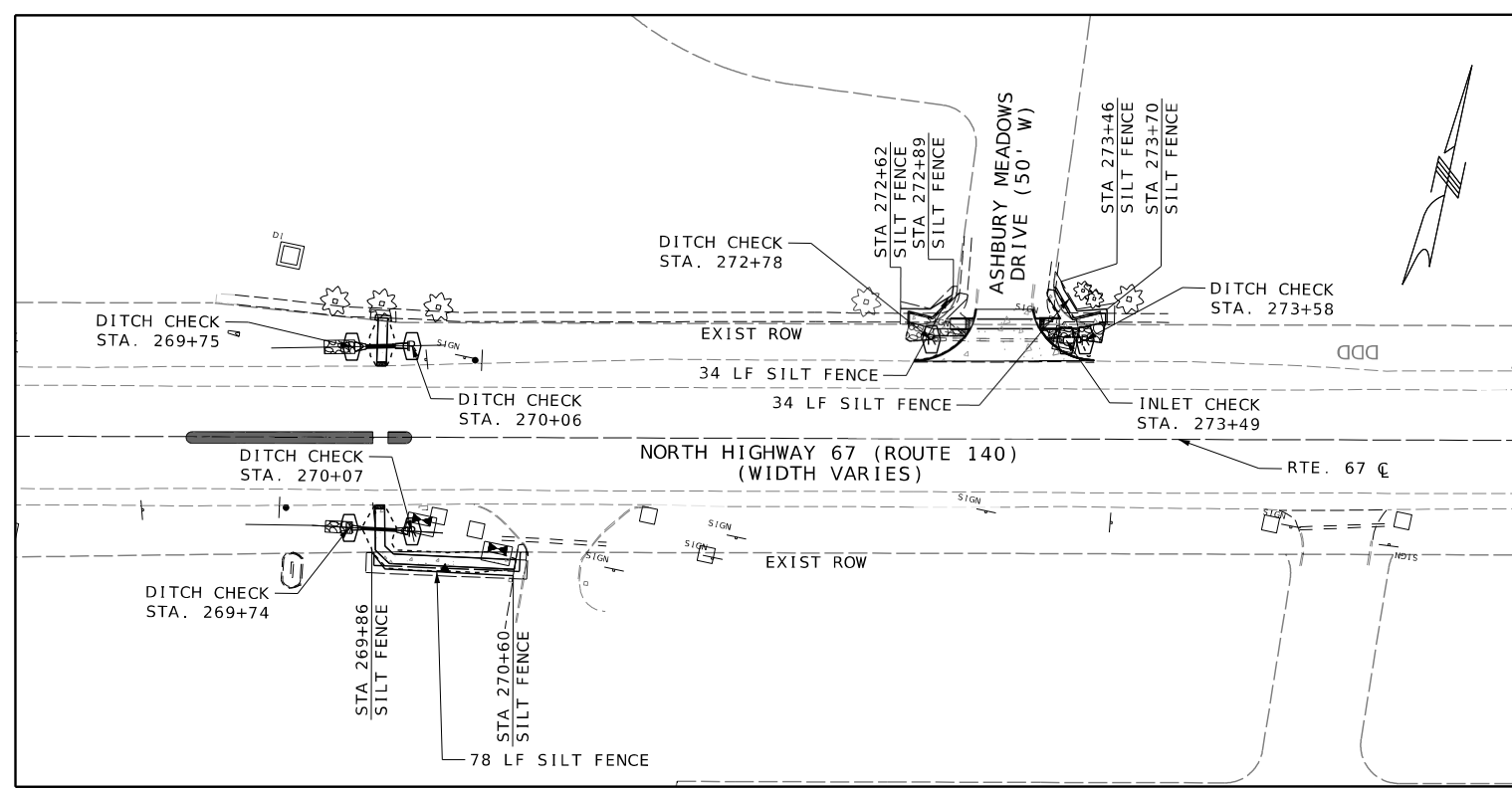
CONTRACT ID.

PROJECT NO.

BRIDGE NO.



ROUTE 67 - EROSION CONTROL DETAIL
 @ MONDOUBLEAU LANE



ROUTE 67 - EROSION CONTROL DETAIL
 @ ASHBURY MEADOWS LANE

TEMPORARY EROSION CONTROL LEGEND

	CURB INLET CHECK
	ROCK DITCH CHECK
	SILT FENCE

EROSION CONTROL SHEETS
 SHEET 2 OF 4

DATE	DESCRIPTION

MISSOURI HIGHWAYS AND TRANSPORTATION COMMISSION

105 WEST CAPITOL JEFFERSON CITY, MO 65102
 1-888-ASK-MODOT (1-888-275-6636)


HR GREEN, INC.
 520 MARYVILLE CENTRE DRIVE,
 SUITE 100
 ST. LOUIS, MISSOURI 63141
 PHONE: (636) 519-0990
 CORPORATE LICENSE #2002006608



IF A SEAL IS PRESENT ON THIS SHEET IT HAS BEEN ELECTRONICALLY SEALED AND DATED.

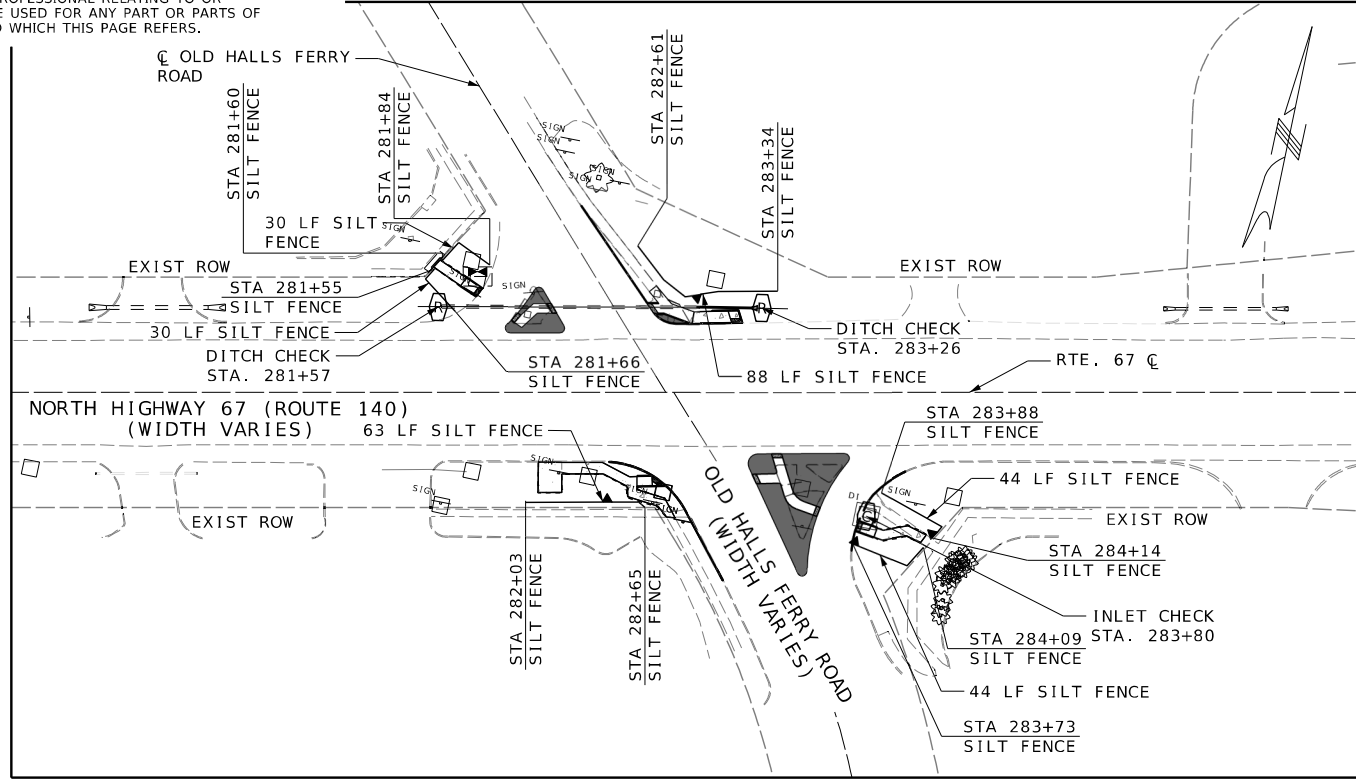
DISCLAIMER
 THE PROFESSIONAL WHOSE SIGNATURE AND PERSONAL SEAL APPEAR HEREON ASSUMES RESPONSIBILITY ONLY FOR WHAT APPEARS ON THIS PAGE, AND DISCLAIMS (PURSUANT TO SECTION 327.411 RSMO) SPECIFICATION, ESTIMATES, REPORTS, OR OTHER DOCUMENTS OR INSTRUMENTS NOT SEALED BY THE UNDERSIGNED PROFESSIONAL RELATING TO OR INTENDED TO BE USED FOR ANY PART OR PARTS OF THE PROJECT TO WHICH THIS PAGE REFERS.

SCALE

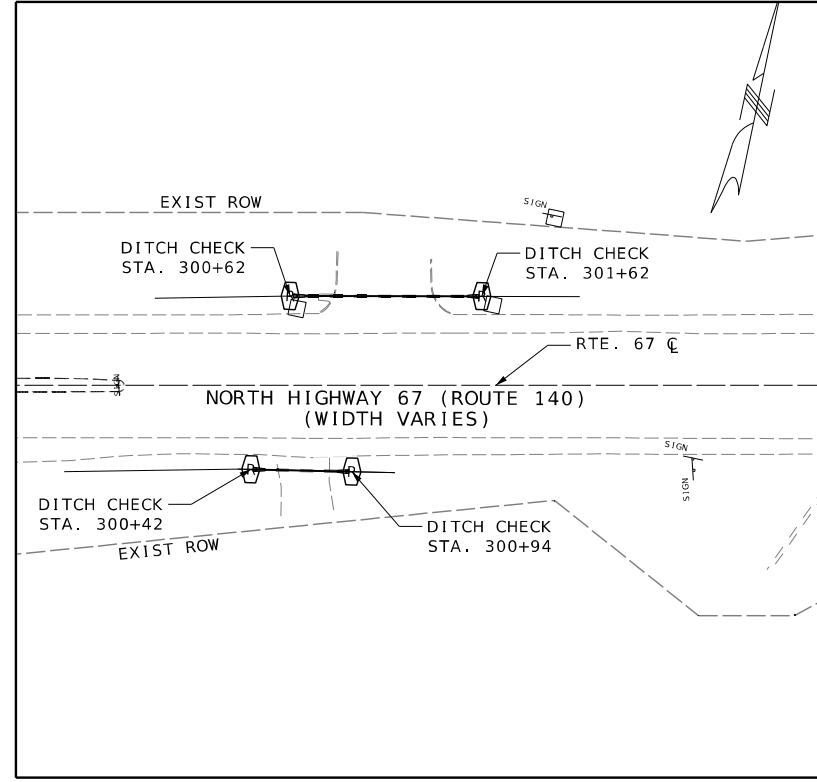


Riley J. Hoffman
 01/26/2025 10:11:45 AM
 Riley J. Hoffman
 MO PE-2022042958

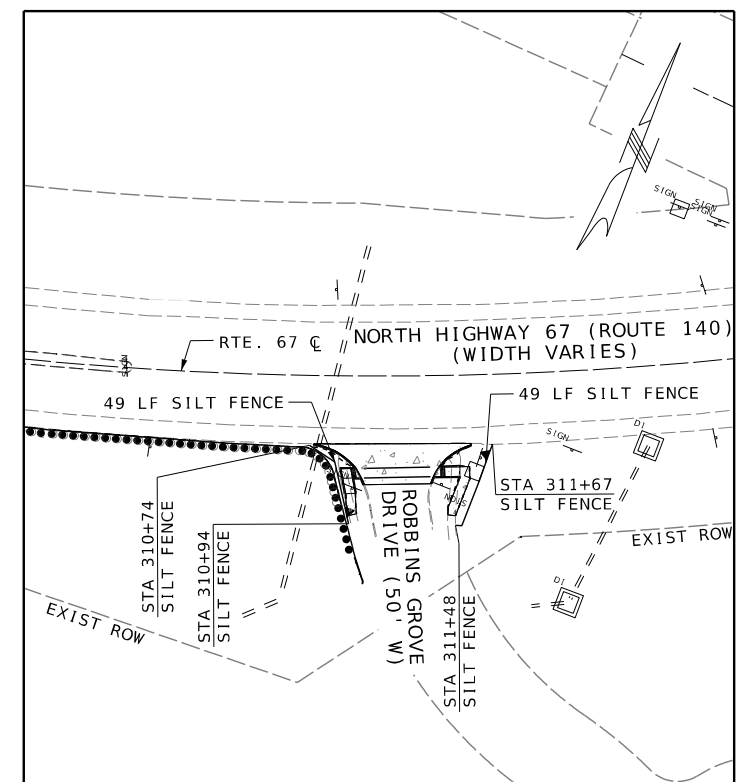
DATE PREPARED
 1/24/2025
 ROUTE 67 STATE MO
 DISTRICT SL SHEET NO. 93
 COUNTY ST. LOUIS
 JOB NO. J6P3623
 CONTRACT ID.
 PROJECT NO.
 BRIDGE NO.



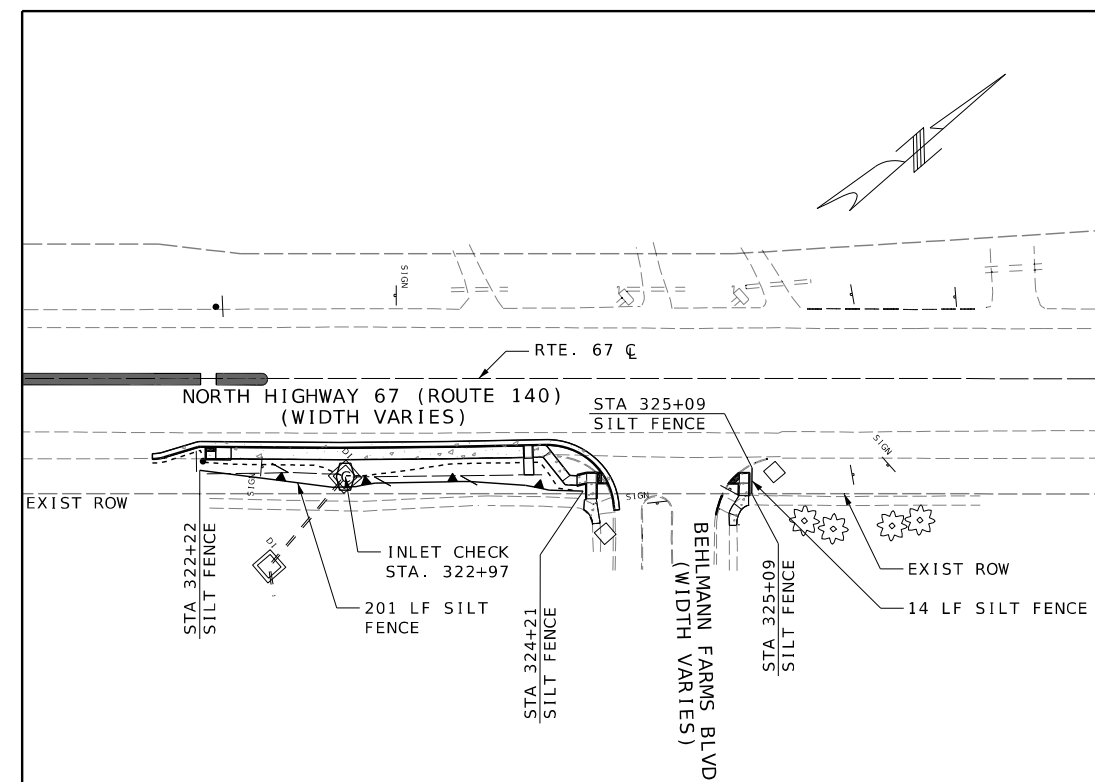
ROUTE 67 - EROSION CONTROL DETAIL
@ OLD HALLS FERRY ROAD



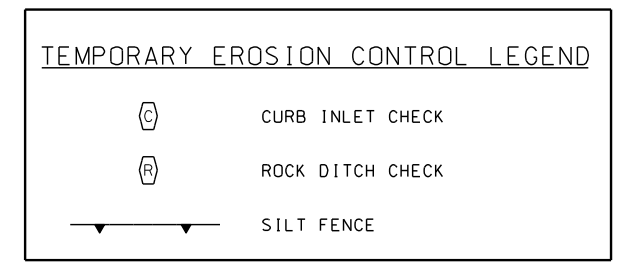
ROUTE 67 - EROSION CONTROL DETAIL
@ STA 301+12



ROUTE 67 - EROSION CONTROL DETAIL
@ ROBBINS GROVE DRIVE



ROUTE 67 - EROSION CONTROL DETAIL
@ BEHLMANN FARMS BLVD



EROSION CONTROL SHEETS
 SHEET 3 OF 4

DATE	DESCRIPTION

MISSOURI HIGHWAYS AND TRANSPORTATION COMMISSION

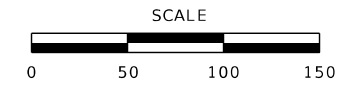
 105 WEST CAPITOL
 JEFFERSON CITY, MO 65102
 1-888-ASK-MODOT (1-888-275-6636)

HR GREEN, INC.
 520 MARYVILLE CENTRE DRIVE,
 SUITE 100
 ST. LOUIS, MISSOURI 63141
 PHONE: (636) 519-0990
 CORPORATE LICENSE #200206608



IF A SEAL IS PRESENT ON THIS SHEET IT HAS BEEN ELECTRONICALLY SEALED AND DATED.

DISCLAIMER
THE PROFESSIONAL WHOSE SIGNATURE AND PERSONAL SEAL APPEAR HEREON ASSUMES RESPONSIBILITY ONLY FOR WHAT APPEARS ON THIS PAGE, AND DISCLAIMS (PURSUANT TO SECTION 327.411 RSMO) SPECIFICATION, ESTIMATES, REPORTS, OR OTHER DOCUMENTS OR INSTRUMENTS NOT SEALED BY THE UNDERSIGNED PROFESSIONAL RELATING TO OR INTENDED TO BE USED FOR ANY PART OR PARTS OF THE PROJECT TO WHICH THIS PAGE REFERS.



Riley Hoffman
01/26/2025 10:11:33 AM
Riley J. Hoffman
MO PE-2022042958

DATE PREPARED
1/24/2025

ROUTE STATE
67 MO

DISTRICT SHEET NO.
SL 94

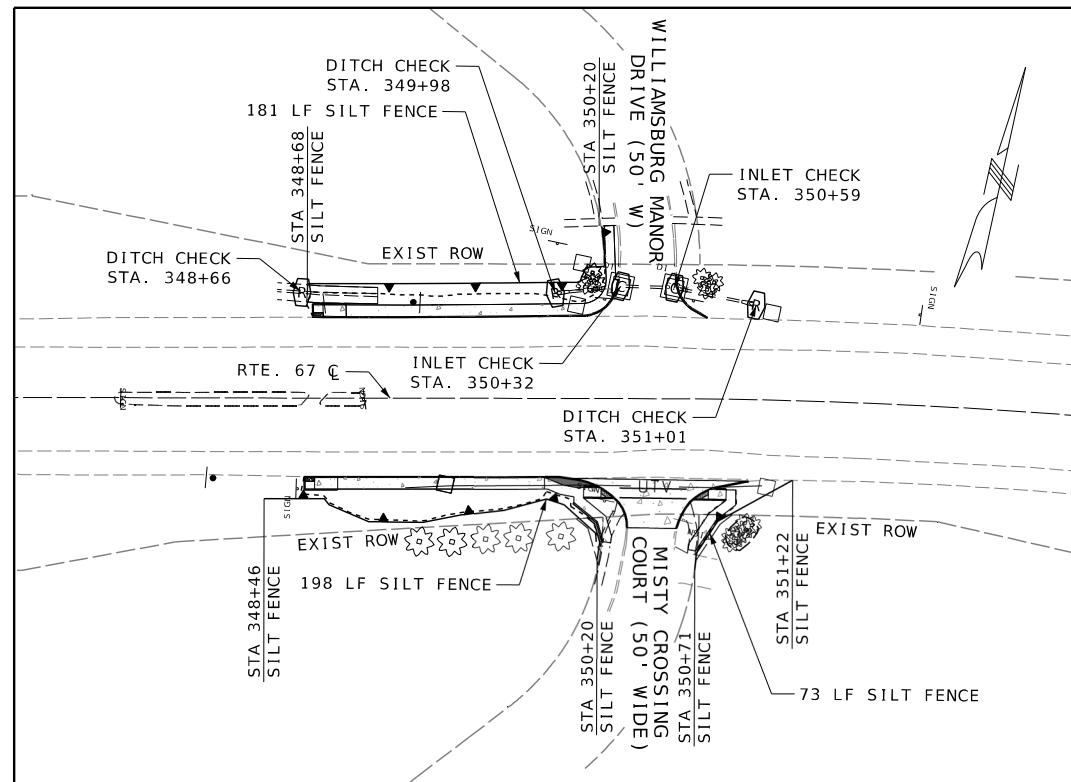
COUNTY
ST. LOUIS

JOB NO.
J6P3623

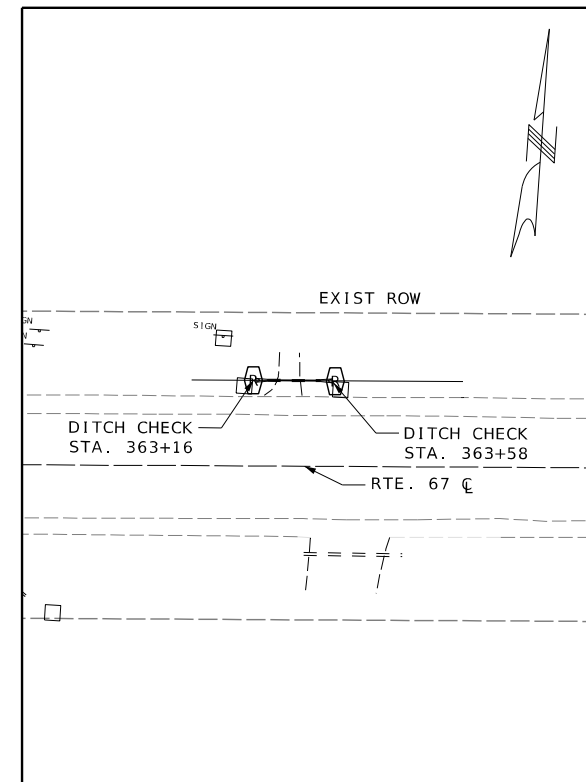
CONTRACT ID.

PROJECT NO.

BRIDGE NO.



ROUTE 67 - EROSION CONTROL DETAIL
@ WILLIAMSBURG MANOR DRIVE &
MISTY CROSSING COURT



ROUTE 67 - EROSION CONTROL DETAIL
@ STA 363+37

DESCRIPTION	DATE

MISSOURI HIGHWAYS AND TRANSPORTATION COMMISSION
MoDOT
105 WEST CAPITOL
JEFFERSON CITY, MO 65102
1-888-ASK-MODOT (1-888-275-6636)

HR GREEN, INC.
520 MARYVILLE CENTRE DRIVE,
SUITE 100
ST. LOUIS, MISSOURI 63141
PHONE: (636) 519-0990
CORPORATE LICENSE #2002006608

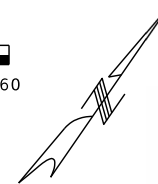
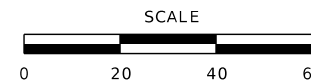


EROSION CONTROL SHEETS
SHEET 4 OF 4

IF A SEAL IS PRESENT ON THIS SHEET IT HAS BEEN ELECTRONICALLY SEALED AND DATED.

DISCLAIMER
THE PROFESSIONAL WHOSE SIGNATURE AND PERSONAL SEAL APPEAR HEREON ASSUMES RESPONSIBILITY ONLY FOR WHAT APPEARS ON THIS PAGE, AND DISCLAIMS (PURSUANT TO SECTION 327.411 RSMO) SPECIFICATION, ESTIMATES, REPORTS, OR OTHER DOCUMENTS OR INSTRUMENTS NOT SEALED BY THE UNDERSIGNED PROFESSIONAL RELATING TO OR INTENDED TO BE USED FOR ANY PART OR PARTS OF THE PROJECT TO WHICH THIS PAGE REFERS.

TRAFFIC SIGNALS LEGEND					
[Square with X]	CONTROLLER	[Square]	6 X 6 LOOP DETECTOR	[Square with dot]	PUSH BUTTON DETECTOR
[Square with vertical lines]	CONTROLLER (EXISTING)	[Rectangle]	6 X 15 LOOP DETECTOR	[Square with vertical lines]	PREFORMED PULL BOX TYPE 1
[Circle]	POWER SUPPLY	[Wide rectangle]	30 X 6 LOOP DETECTOR	[Triangle with dot]	MAST ARM - TYPE A BASE
[Upward arrow]	SIGNAL HEAD (PEDESTRIAN)	[Dashed line]	CONDUIT MEDIAN	[Square with diagonal lines]	DOUBLE PULLBOX
[Upward arrow]	SIGNAL HEAD (STANDARD)	[Dotted line]	CONDUIT PUSHED		
[Circle with X]	CCTV CAMERA	[Dashed line]	CONDUIT EXISTING		
		[Dashed line]	CONDUIT TRENCHED		



Daniel T. Shane
01/27/2025 11:17:01 AM
Daniel T. Shane - Civil
MO PE-29833

DATE PREPARED	1/24/2025	
ROUTE	67	STATE MO
DISTRICT	SL	SHEET NO. 95

COUNTY
ST. LOUIS

JOB NO.
J6P3623

CONTRACT ID.

PROJECT NO.

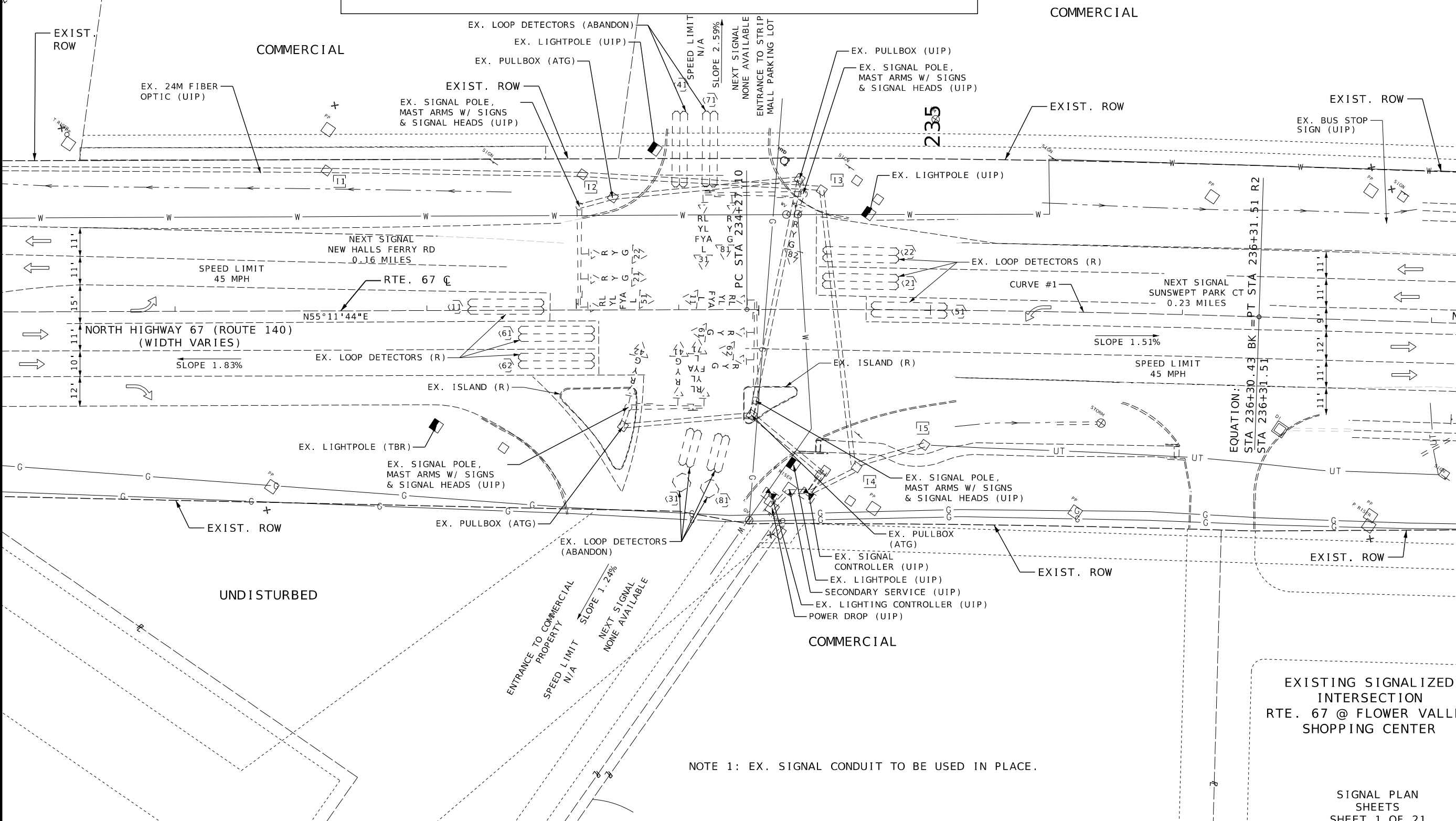
BRIDGE NO.

DESCRIPTION	DATE

MISSOURI HIGHWAYS AND TRANSPORTATION COMMISSION

105 WEST CAPITOL
JEFFERSON CITY, MO 65102
1-888-ASK-MODOT (1-888-275-6636)

HR GREEN, INC.
520 MARYVILLE CENTRE DRIVE,
SUITE 100
ST. LOUIS, MISSOURI 63141
PHONE: (636) 519-0990
CORPORATE LICENSE #2002006608



NOTE 1: EX. SIGNAL CONDUIT TO BE USED IN PLACE.

EXISTING SIGNALIZED INTERSECTION
RTE. 67 @ FLOWER VALLEY SHOPPING CENTER

SIGNAL PLAN SHEETS
SHEET 1 OF 21

IF A SEAL IS PRESENT ON THIS SHEET IT HAS BEEN ELECTRONICALLY SEALED AND DATED.

DISCLAIMER
 THE PROFESSIONAL WHOSE SIGNATURE AND PERSONAL SEAL APPEAR HEREON ASSUMES RESPONSIBILITY ONLY FOR WHAT APPEARS ON THIS PAGE, AND DISCLAIMS (PURSUANT TO SECTION 327.411 RSMO) SPECIFICATION, ESTIMATES, REPORTS, OR OTHER DOCUMENTS OR INSTRUMENTS NOT SEALED BY THE UNDERSIGNED PROFESSIONAL RELATING TO OR INTENDED TO BE USED FOR ANY PART OR PARTS OF THE PROJECT TO WHICH THIS PAGE REFERS.

THIS INTERSECTION SHALL INCLUDE SL DISTRICT TRAFFIC SIGNAL DETECTION SYSTEM (SEE JSP)

SEE LIGHTING SHEETS FOR LIGHTING QUANTITIES

TRAFFIC SIGNALS LEGEND					
	CONTROLLER		6 X 6 LOOP DETECTOR		PUSH BUTTON DETECTOR
	CONTROLLER (EXISTING)		6 X 15 LOOP DETECTOR		PREFORMED PULL BOX TYPE 1
	POWER SUPPLY		30 X 6 LOOP DETECTOR		MAST ARM - TYPE A BASE
	SIGNAL HEAD (PEDESTRIAN)		CONDUIT MEDIAN		DOUBLE PULLBOX
	SIGNAL HEAD (STANDARD)		CONDUIT PUSHED		
	CCTV CAMERA		CONDUIT EXISTING		
			CONDUIT TRENCHED		

GENERAL STAGING NOTES:

1. THE EXISTING TRAFFIC SIGNAL SHALL REMAIN IN OPERATION THROUGH THE DURATION OF THE CONSTRUCTION OF THE PROPOSED TRAFFIC SIGNAL. TEMPORARY SHUT DOWN WILL BE ALLOWED TO RECONNECT POWER TO NEW TRAFFIC SIGNAL CONTROLLER. CONTRACTOR SHALL COORDINATE THE SHUT DOWN AND TURN ON WITH MODOT AND AMEREN.
2. CONTRACTOR SHALL BE RESPONSIBLE FOR TRAFFIC CONTROL DURING REMOVAL OF EXISTING TRAFFIC SIGNAL EQUIPMENT. LANE CLOSURES MUST BE REQUESTED TO THE ENGINEER A MINIMUM OF 48 HOURS IN ADVANCE. ALL TRAFFIC CONTROL MUST MEET MINIMUM REQUIREMENTS OF THE MISSOURI STANDARD PLANS FOR HIGHWAY CONSTRUCTION AND MANUAL ON UNIFORM TRAFFIC CONTROL DEVICES. THIS WORK SHALL BE SUBSIDIARY TO OTHER TRAFFIC CONTROL PAY ITEMS.



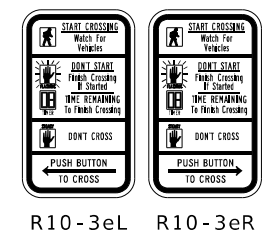
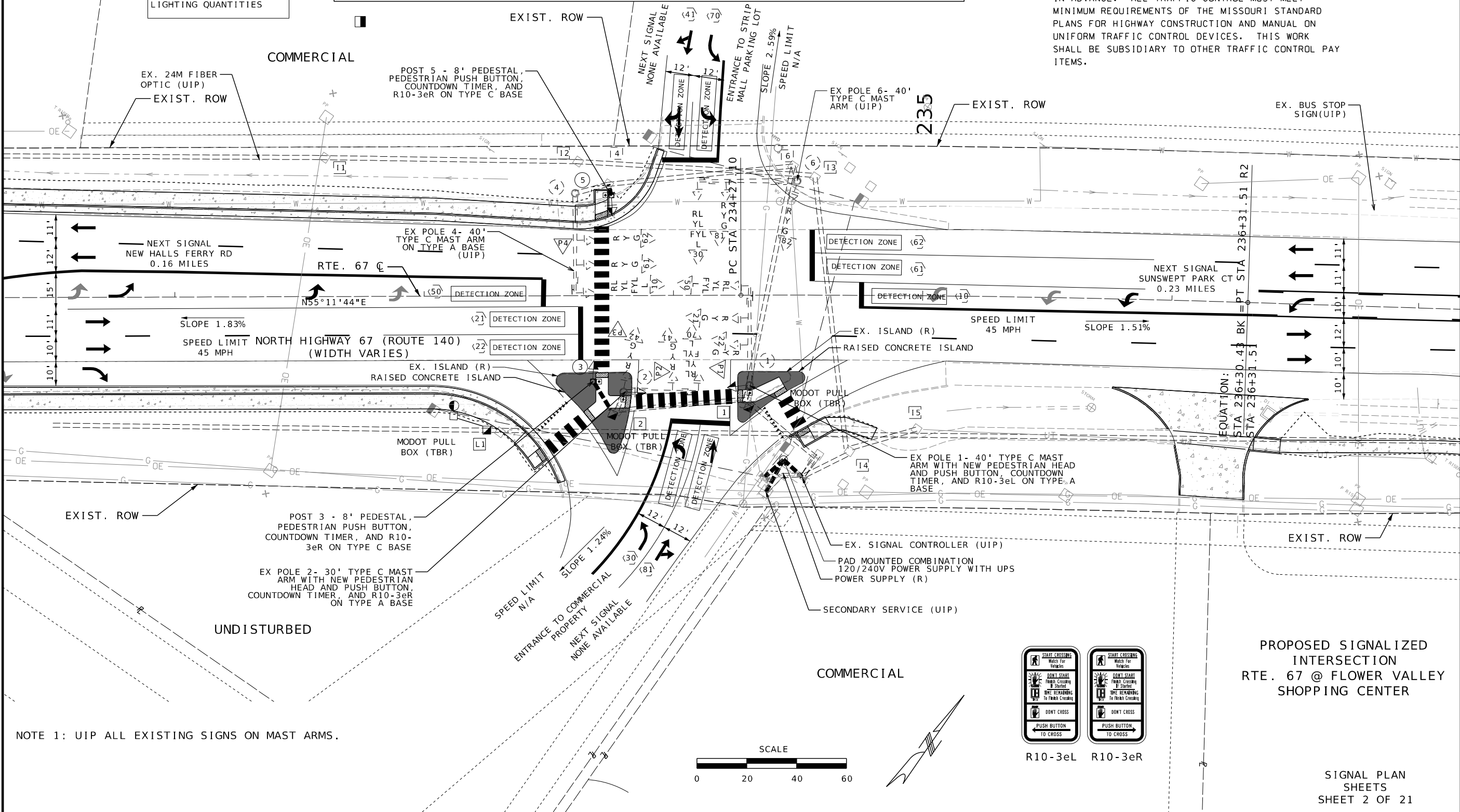
DATE PREPARED
 1/24/2025
 ROUTE 67 STATE MO
 DISTRICT SL SHEET NO. 96
 COUNTY ST. LOUIS
 JOB NO. J6P3623
 CONTRACT ID.

PROJECT NO.
 BRIDGE NO.

DATE	DESCRIPTION

MISSOURI HIGHWAYS AND TRANSPORTATION COMMISSION
 MoDOT
 105 WEST CAPITOL
 JEFFERSON CITY, MO 65102
 1-888-ASK-MODOT (1-888-275-6636)

HR GREEN, INC.
 520 MARYVILLE CENTRE DRIVE,
 SUITE 100
 ST. LOUIS, MISSOURI 63141
 PHONE: (636) 519-0990
 CORPORATE LICENSE #2002006608



PROPOSED SIGNALIZED INTERSECTION
 RTE. 67 @ FLOWER VALLEY SHOPPING CENTER

SIGNAL PLAN SHEETS
 SHEET 2 OF 21

NOTE 1: UIP ALL EXISTING SIGNS ON MAST ARMS.

IF A SEAL IS PRESENT ON THIS SHEET IT HAS BEEN ELECTRONICALLY SEALED AND DATED.

CONDUIT				CABLE						REMARKS					
FROM	TO	CTR TO CTR DISTANCE	TRENCHED	PUSHED	FROM	TO	CTR TO CTR DISTANCE	POWER			CONTROL				
			3"	3"				1c-#2	1c-#8		2c-#16	5c-#16	7c-#16	2c-#12	
EX PB 4	POLE 5	5	6		EX		10		78						
PB 2	POLE 3	15	16		EX	(P2)	52			81					
					EX	(P1)	52				82				
					EX	(P2)	114			149					
					EX	(P1)	114				150				
					EX	(P2)	122			157					
					EX	(P1)	122				158				
					EX	(P2)	156			191					
					EX	(P1)	156				192				
					EX	(P2)	156			271					
					EX	(P1)	156				272				
SUBTOTAL			40							78	849	854			
TOTAL			42							82	891	897			

* ALL CONDUIT RUNS ARE EXISTING TO BE USED IN PLACE UNLESS OTHERWISE NOTED

SEE OLD HALLS FERRY D-37C SHEET FOR THE MISC. TRAFFIC SIGNAL PAY ITEMS

NEMA LOAD SWITCH ASSIGNMENTS											
1	2	3	4	5	6	7	8	9	10	12	12
OLA WBL FYA (UIP)	Ø 2 EB (UIP)	OLB NBL FYA (UIP)	Ø 4 SB (UIP)	OLC EBL FYA (UIP)	Ø 6 WB (UIP)	OLD SBL FYA (UIP)	Ø 8 NB (UIP)	Ø 2 PED	Ø 4 PED	NOT USED	NOT USED

- (1) PEDESTRIAN PUSH BUTTON SIGNS ARE INCIDENTAL TO THE PAY ITEM (AUDIBLE PEDESTRIAN PUSH BUTTON)
- (2) ALL OTHER SIGNAL HEADS TO BE UIP
- (3) ALL OTHER SIGNAL PHASES TO BE UIP

POST NUMBER	FACE NUMBER	INDICATIONS *	ONE-FACE SECTION											
			SECTION											
			1-	3-	4-									
1		1	T	S	C	B	T	S	C	B	T	S	C	B
2		1												
3		1												
5		1												
SUBTOTAL CONVENTIONAL			4											

POST NUMBER	APPROACH	STATION	OFFSET	A						C	CONCRETE** (CU. YDS.)	TOP MOUNT POST	
				9	9.5	10	10.5	11	12			8 FT.	15 FT.
				3	ROUTE 67	233+75	40.3'RT						
5	ROUTE 67	233+68	34.5'LT							1	0.44	1	
SUBTOTAL													
TOTAL										0.88		2	

SEE QUANTITY SHEETS FOR PAY TOTALS.

SEE OLD HALLS FERRY D37-C FOR SL DISTRICT DETECTION SYSTEM, AND SIGNAL CABINET PAY ITEM. THE CONTRACTOR SHALL HAVE THE OPTION TO SPLICE THE CONDUIT AT NO ADDITIONAL COST IN THE LIEU OF USING THE SIGNAL CABINET BASE WRAP

ALL LENGTHS AND SPACINGS ARE IN FEET UNLESS OTHERWISE INDICATED.

* ITEMS FOR WHICH SEPARATE PAYMENT WILL NOT BE MADE.

** SEE STANDARD PLANS 902.10 AND 902.30 FOR CONCRETE REQUIREMENTS ON BASES.

*** USE D3-16 FOR ONE LINE. USE D3-18 FOR TWO LINE.

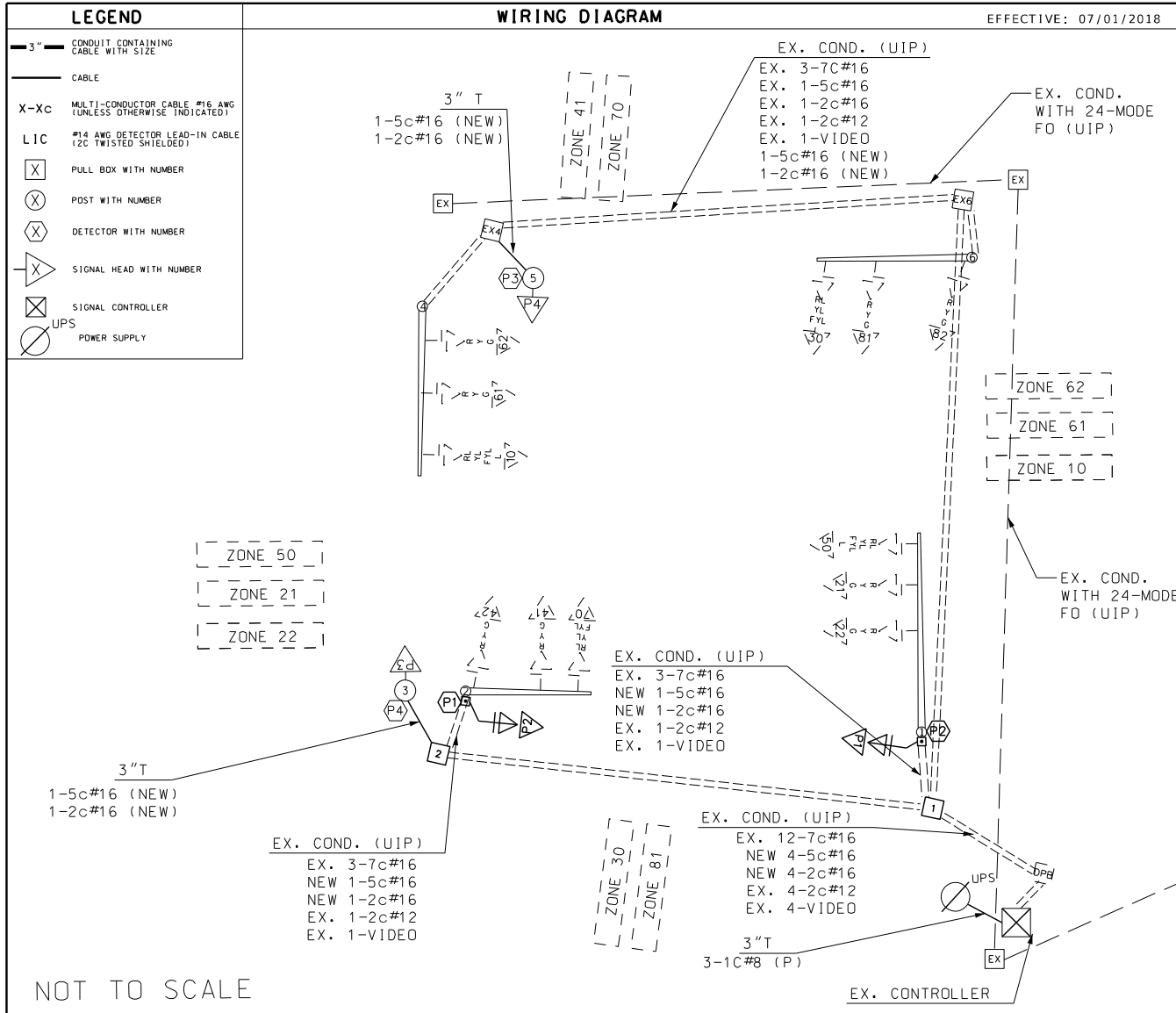
PULL BOX NUMBER	LOCATION			PULL BOX	
	APPROACH	STATION	OFFSET	CLASS 2	DRAIN TYPE*
				1	1
1	ROUTE 67	233+75.51	53.84'RT	1	1
2	ROUTE 67	234+30.08	45.04'RT	1	1
SUBTOTAL				2	2
TOTAL				2	2

DETECTOR SCHEDULE			TYPE
DETECTOR NUMBER	DETECTOR ZONE		
P2	WB PED - SOUTH SIDE CROSSING 67		1
P1	EB PED - SOUTH SIDE CROSSING SIDE STREET		1
P4	NB PED - WEST SIDE CROSSING 67		1
P3	SB PED - NORTH SIDE CROSSING 67		1
TOTAL			4

POST NUMBER	FACE NUMBER	SIGNAL HEADS (2)					
		VISORS*		BRACKET*		ONE-FACE	
		12" PED.		TYPE I		1-	
1	P1	1	1	1		1	
2	P2	1	1	1		1	
3	P3	1	1	1		1	
5	P4	1	1	1		1	
SUBTOTAL COUNTDOWN						4	
TOTAL COUNTDOWN						4	

- LEGEND
- T - TOP MOUNT
- S - SIDE MOUNT
- C - SPANWIRE MOUNT
- B - MAST ARM MOUNT

NOT TO SCALE



67 RTE. AT FLOWER VALLEY SHOPPING CENTER INTERSECTION

D-37 COMBINED



Daniel T. Shane
01/27/2025 11:19:36 AM
Daniel T. Shane - Civil
MO PE-29833

DATE PREPARED
1/24/2025

ROUTE 67 STATE MO

DISTRICT SL SHEET NO. 97

COUNTY ST. LOUIS

JOB NO. J6P3623

CONTRACT ID.

PROJECT NO.

BRIDGE NO.

DESCRIPTION

DATE

MISSOURI HIGHWAYS AND TRANSPORTATION COMMISSION

MoDOT

105 WEST CAPITOL JEFFERSON CITY, MO 65102

1-888-ASK-MODOT (1-888-275-6636)

HR GREEN, INC.

520 MARYVILLE CENTRE DRIVE, SUITE 100

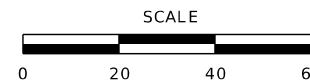
ST. LOUIS, MISSOURI 63141

PHONE: (636) 519-0990

CORPORATE LICENSE #2002006608

HRGreen

DISCLAIMER
 THE PROFESSIONAL WHOSE SIGNATURE AND PERSONAL SEAL APPEAR HEREON ASSUMES RESPONSIBILITY ONLY FOR WHAT APPEARS ON THIS PAGE, AND DISCLAIMS (PURSUANT TO SECTION 327.411 RSMO) SPECIFICATION, ESTIMATES, REPORTS, OR OTHER DOCUMENTS OR INSTRUMENTS NOT SEALED BY THE UNDERSIGNED PROFESSIONAL RELATING TO OR INTENDED TO BE USED FOR ANY PART OR PARTS OF THE PROJECT TO WHICH THIS PAGE REFERS.



Daniel T. Shane
 01/27/2025 11:19:03 AM
 Daniel T. Shane - Civil
 MO PE-29833

DATE PREPARED
 1/24/2025

ROUTE STATE
 67 MO

DISTRICT SHEET NO.
 SL 98

COUNTY
 ST. LOUIS

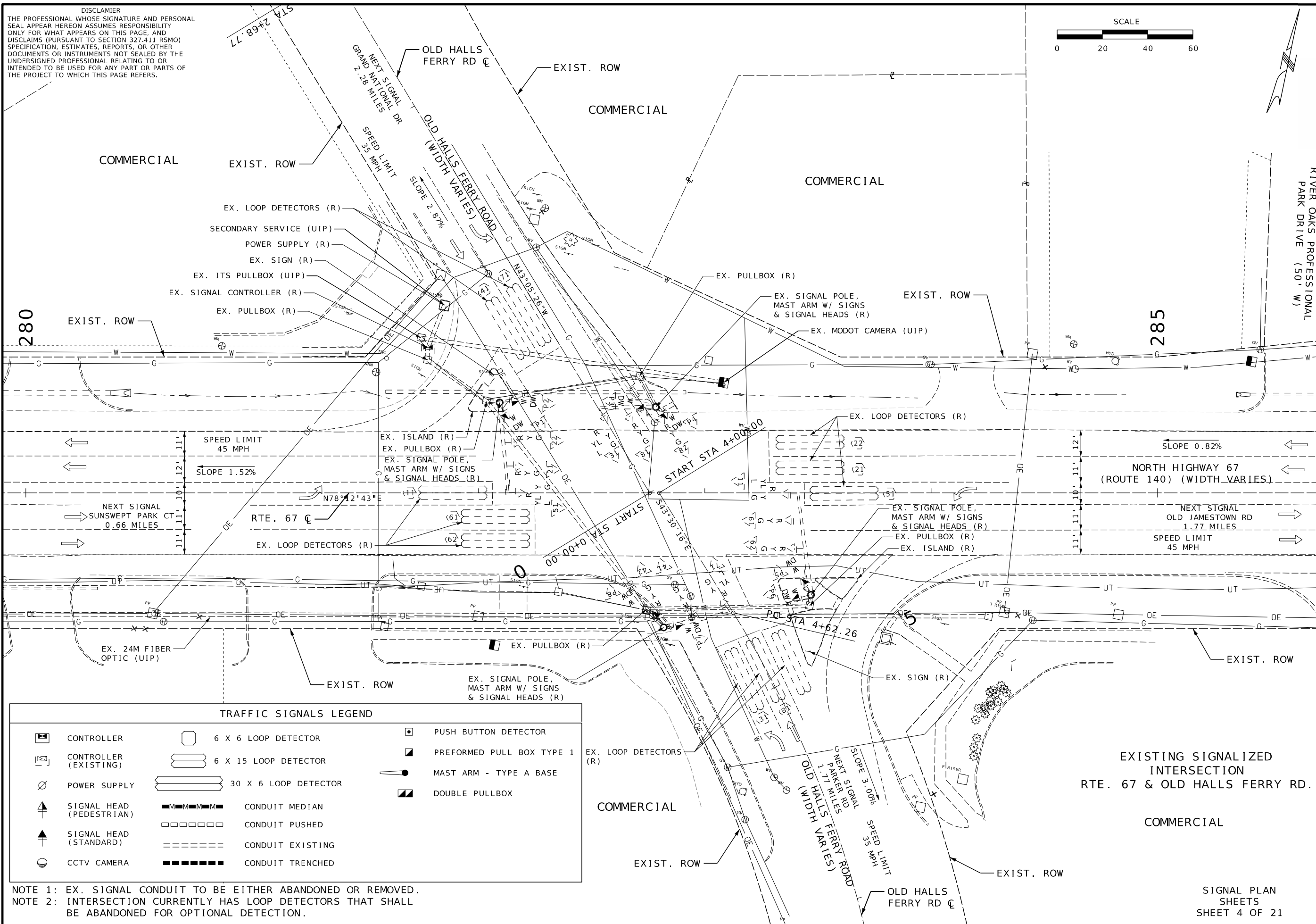
JOB NO.
 J6P3623

CONTRACT ID.

PROJECT NO.

BRIDGE NO.

RIVER OAKS PROFESSIONAL
 PARK DRIVE (50' W)



TRAFFIC SIGNALS LEGEND

	CONTROLLER		6 X 6 LOOP DETECTOR		PUSH BUTTON DETECTOR
	CONTROLLER (EXISTING)		6 X 15 LOOP DETECTOR		PREFORMED PULL BOX TYPE 1
	POWER SUPPLY		30 X 6 LOOP DETECTOR		MAST ARM - TYPE A BASE
	SIGNAL HEAD (PEDESTRIAN)		CONDUIT MEDIAN		DOUBLE PULLBOX
	SIGNAL HEAD (STANDARD)		CONDUIT PUSHED		
	CCTV CAMERA		CONDUIT EXISTING		
			CONDUIT TRENCHED		

NOTE 1: EX. SIGNAL CONDUIT TO BE EITHER ABANDONED OR REMOVED.
 NOTE 2: INTERSECTION CURRENTLY HAS LOOP DETECTORS THAT SHALL BE ABANDONED FOR OPTIONAL DETECTION.

EXISTING SIGNALIZED
 INTERSECTION
 RTE. 67 & OLD HALLS FERRY RD.

COMMERCIAL

SIGNAL PLAN
 SHEETS
 SHEET 4 OF 21

DESCRIPTION

DATE

MISSOURI HIGHWAYS AND TRANSPORTATION
 COMMISSION

105 WEST CAPITOL
 JEFFERSON CITY, MO 65102
 1-888-ASK-MODOT (1-888-275-6636)



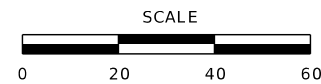
HR GREEN, INC.
 520 MARYVILLE CENTRE DRIVE,
 SUITE 100
 ST. LOUIS, MISSOURI 63141
 PHONE: (636) 519-0990
 CORPORATE LICENSE #2002006608



IF A SEAL IS PRESENT ON THIS SHEET IT HAS BEEN ELECTRONICALLY SEALED AND DATED.

DISCLAIMER
 THE PROFESSIONAL WHOSE SIGNATURE AND PERSONAL SEAL APPEAR HEREON ASSUMES RESPONSIBILITY ONLY FOR WHAT APPEARS ON THIS PAGE, AND DISCLAIMS (PURSUANT TO SECTION 327.411 RSMO) SPECIFICATION, ESTIMATES, REPORTS, OR OTHER DOCUMENTS OR INSTRUMENTS NOT SEALED BY THE UNDERSIGNED PROFESSIONAL RELATING TO OR INTENDED TO BE USED FOR ANY PART OR PARTS OF THE PROJECT TO WHICH THIS PAGE REFERS.

THIS INTERSECTION SHALL INCLUDE SL DISTRICT TRAFFIC SIGNAL DETECTION SYSTEM (SEE JSP)



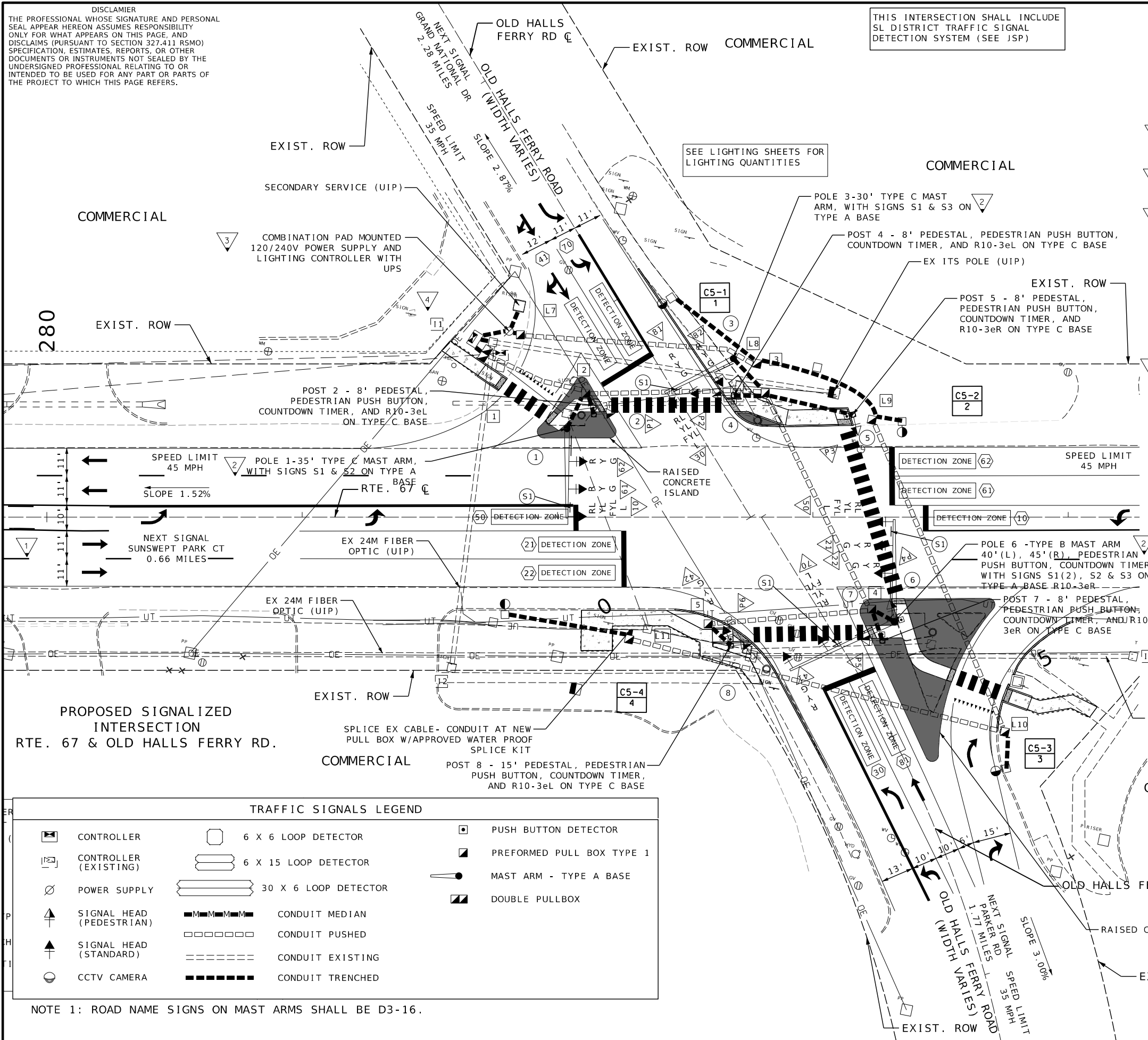
DATE PREPARED
 1/24/2025
 ROUTE 67 STATE MO
 DISTRICT SL SHEET NO. 99
 COUNTY ST. LOUIS
 JOB NO. J6P3623
 CONTRACT ID.

GENERAL CONSTRUCTION NOTES:

- INSTALL DILEMMA ZONE DETECTION FOR EB AND WB APPROACHES. SEE JSP.
- ALL SIGNAL INDICATION BACKPLATES SHALL INCLUDE YELLOW REFLECTIVE STRIPS.
- CONTRACTOR SHALL REMOVE EXISTING TYPE II POWER SUPPLY AND INSTALL NEW UNINTERRUPTED POWER SUPPLY (UPS). PROPOSED LOCATION SHALL BE IN THE NORTHEAST QUADRANT. EXACT LOCATION SHALL BE STAKED IN FIELD BY CONTRACTOR FOR APPROVAL OF MODOT. ALL WORK FOR THE REMOVAL AND CONSTRUCTION OF THE UPS, INCLUDING ALL GRADING, MATERIAL, MOUNTING HARDWARE, CONNECTIONS, CONDUIT, CABLE, OR ANY OTHER APPURTANCES REQUIRED FOR THE COMPLETE UPS SYSTEM SHALL BE INCIDENTAL TO THE PAY ITEM "PAD MOUNTED COMBINATION 1/2 POWER SUPPLY WITH UPS". SEE JSP.
- DISCONNECT EX 24M FIBER OPTIC CABLE FROM EX CONTROLLER AND RECONNECT TO NEW CONTROLLER PER FIBER SPLICE DIAGRAMS. SEE JSP.

GENERAL STAGING NOTES:

- THE EXISTING TRAFFIC SIGNAL SHALL REMAIN IN OPERATION THROUGH THE DURATION OF THE CONSTRUCTION OF THE PROPOSED TRAFFIC SIGNAL. TEMPORARY SHUT DOWN WILL BE ALLOWED TO RECONNECT POWER TO NEW TRAFFIC SIGNAL CONTROLLER. CONTRACTOR SHALL COORDINATE THE SHUT DOWN AND TURN ON WITH MODOT.
- CONTRACTOR SHALL BE RESPONSIBLE FOR TRAFFIC CONTROL DURING REMOVAL OF EXISTING TRAFFIC SIGNAL EQUIPMENT. LANE CLOSURES MUST BE REQUESTED TO THE ENGINEER A MINIMUM OF 48 HOURS IN ADVANCE. ALL TRAFFIC CONTROL MUST MEET MINIMUM REQUIREMENTS OF THE MISSOURI STANDARD PLANS FOR HIGHWAY CONSTRUCTION AND MANUAL ON UNIFORM TRAFFIC CONTROL DEVICES. THIS WORK SHALL BE SUBSIDIARY TO OTHER TRAFFIC CONTROL PAY ITEMS.




PROPOSED SIGNALIZED INTERSECTION
 RTE. 67 & OLD HALLS FERRY RD.

TRAFFIC SIGNALS LEGEND

	CONTROLLER		6 X 6 LOOP DETECTOR		PUSH BUTTON DETECTOR
	CONTROLLER (EXISTING)		6 X 15 LOOP DETECTOR		PREFORMED PULL BOX TYPE 1
	POWER SUPPLY		30 X 6 LOOP DETECTOR		MAST ARM - TYPE A BASE
	SIGNAL HEAD (PEDESTRIAN)		CONDUIT MEDIAN		DOUBLE PULLBOX
	SIGNAL HEAD (STANDARD)		CONDUIT PUSHED		
	CCTV CAMERA		CONDUIT EXISTING		
			CONDUIT TRENCHED		

NOTE 1: ROAD NAME SIGNS ON MAST ARMS SHALL BE D3-16.



R10-27a R10-3eL R10-3eR

SIGNAL PLAN SHEETS
 SHEET 5 OF 21

MISSOURI HIGHWAYS AND TRANSPORTATION COMMISSION



HR GREEN, INC.
 520 MARYVILLE CENTRE DRIVE,
 SUITE 100
 ST. LOUIS, MISSOURI 63141
 PHONE: (636) 519-0990
 CORPORATE LICENSE #2002006608



IF A SEAL IS PRESENT ON THIS SHEET IT HAS BEEN ELECTRONICALLY SEALED AND DATED.



Daniel T. Shane
01/27/2025 11:18:51 AM
Daniel T. Shane - Civil
MO PE-29833

DATE PREPARED
1/24/2025

ROUTE 67 STATE MO

DISTRICT SL SHEET NO. 101

COUNTY ST. LOUIS

JOB NO. J6P3623

CONTRACT ID.

PROJECT NO.

BRIDGE NO.

CONDUIT (WITH #14 TRACER WIRE)

CABLE

Table with columns for FROM, TO, CENTER TO CENTER DISTANCE, LOOP DET., TRENCH, PUSHED, MEDIAN, ON STRUCTURE, REMARKS, FROM, TO, CENTER TO CENTER DISTANCE, POWER, CONTROL, CLOSED LOOP INTERCONNECT, LUMINAIRE, DETECTOR, FIBER, REMARKS. Includes rows for various cable configurations and a summary row at the bottom.

DESCRIPTION

DATE

MISSOURI HIGHWAYS AND TRANSPORTATION COMMISSION



HR GREEN, INC.
520 MARYVILLE CENTRE DRIVE
SUITE 100
ST. LOUIS, MISSOURI 63141
PHONE: (636) 519-0990
CORPORATE LICENSE #2002006608



IF A SEAL IS PRESENT ON THIS SHEET IT HAS BEEN ELECTRONICALLY SEALED AND DATED.

DISCLAIMER
THE PROFESSIONAL WHOSE SIGNATURE AND PERSONAL SEAL APPEAR HEREON ASSUMES RESPONSIBILITY ONLY FOR WHAT APPEARS ON THIS PAGE, AND DISCLAIMS (PURSUANT TO SECTION 327.411 RSMO) SPECIFICATION, ESTIMATES, REPORTS, OR OTHER DOCUMENTS OR INSTRUMENTS NOT SEALED BY THE UNDERSIGNED PROFESSIONAL RELATING TO OR INTENDED TO BE USED FOR ANY PART OR PARTS OF THE PROJECT TO WHICH THIS PAGE REFERS.

POWER SUPPLY												
LOCATION			POWER SUPPLY ASSEMBLY		CIRCUIT BREAKER TRIP RATING*				LIGHTING CONTROL * (ON POWER SUPPLY)		SERVICE POLE	
APPROACH	STATION	OFFSET	DRAWING 902.15	DRAWING	CONTROLLER		POWER SUPPLY DISCONNECT		120 VOLT CONTROL CABINET		MAIN BREAKER	UTILITY COMPANY
					AUXILIARY BREAKER	CONT & SIGNAL LAMPS	SIGNALS	LIGHTING				
ROUTE 67	281+81.11	172.85'LT	Type	1(7)	15 Amps	40 Amps	100 Amps	Amps				
			Type		15 Amps	Amps	Amps	Amps				

CONTROLLER ASSEMBLY AND AUXILIARY EQUIPMENT																							
LOCATION			SYSTEM MASTER (CLOSED LOOP)		ACTUATED		ON-OFF* SWITCH		COORDINATION INTERFACE *					NEMA CABINET TYPE *			170 CABINET TYPE *		170 SOFTWARE *				
APPROACH	STATION	OFFSET	NEMA	170	NEMA	170	TYPE		12C/7C HARDWARE (1)		TIME BASE	CLOSED LOOP		FIBER	TIME CLOCK	E	EV	DOUBLE	332	336S	BITRAN	WAPITI	
							I	II	MASTER	LOCAL		NEMA	170										
ROUTE 67	281+77.78	64.34'LT			1									1			1						

**FOR INFORMATION ONLY

NEMA DETECTOR ASSIGNMENT										
CARD POSITION										
CHANNEL		1	2	3	4	5	6	7	8	
		1	10	61	62	30	81	82		
		2	50	21	22	70	41	42		

TOTAL NUMBER OF DETECTOR CARDS (2-CHANNEL) = (2)

SIGNAL SIGNS					
QUANTITY	MUTCD SIGN NUMBER	SIZE	AREA	SIGN TOTAL AREA	SIGNAL SIGN MOUNTING HARDWARE
				ITEM NO. 90208.33	ITEM NO. 90208.34
		INCHES	SQ. FT.	SQ. FT.	EA.
3	R10-3ER	9 X 15	0.9	(10)	(10)
3	R10-3EL	9 X 15	0.9	(10)	(10)
4	R10-27A	30 X 36	7.5	30	4
2	D3-1	96 X 18	12	24	2
2	D3-1	96 X 18	12	24	2
SUBTOTAL				78	8
TOTAL				78	8

DETECTOR SCHEDULE						
DETECTOR NUMBER	APPROACH	PUSH BUTTON (9)	INDUCTION LOOP (2)			VIDEO (5) (6)
			STANDARD	DELAY/EXTEND *	CALL UNIT *	
10	ROUTE 67 WB LT					1
21/22	ROUTE 67 EB					1
30	OLD HALLS FERRY NBLT					1
41/42	OLD HALLS FERRY SB					1
50	ROUTE 67 EB LT					1
61/62	ROUTE 67 WB					1
70	OLD HALLS FERRY SBLT					1
81/82	OLD HALLS FERRY NB					1
PB1	OLD HALLS FERRY	1				
PB2	OLD HALLS FERRY	1				
PB3	ROUTE 67	1				
PB4	ROUTE 67	1				
PB5	OLD HALLS FERRY	1				
PB6	OLD HALLS FERRY	1				
SUB TOTAL			6			8

* ITEMS FOR WHICH SEPARATE PAYMENT WILL NOT BE MADE.

** FOR INFORMATION ONLY
(1) MODOT *D* PLUG SHALL BE WIRED INTO ALL NEMA CONTROLLERS WITH 7C HARDWIRE INTERCONNECT.

(2) PAYMENT IS MADE FOR THE NUMBER OF 2-CHANNEL DETECTOR CARDS AS SHOWN BELOW THE ASSIGNMENT CHART.

(5) VIDEO DETECTION ZONES SHALL BE CAPABLE OF DETECTING BICYCLE LANES AND/OR SHARED LANES, IF PRESENT. REFER TO DETECTION JSP.

(6) IN-GROUND WIRELESS MAGNETOMETER SENSORS WILL NOT BE ALLOWED FOR THIS PROJECT. REFER TO DETECTION JSP.

(7) SEE SPECIAL SHEETS. PAD MOUNTED 120/240V POWER SUPPLY & LIGHTING CONTROLLER W/ UNINTERRUPTIBLE POWER SUPPLY. REFER TO POWER SUPPLY w/ UPS JSP.

(8) DETECTION SHALL BE PER SL DISTRICT TRAFFIC SIGNAL DETECTION JSP.

(9) ALL NEW PUSH BUTTONS SHALL BE ACCESSIBLE PEDESTRIAN SIGNAL (APS). SEE JSP.

(10) PEDESTRIAN PUSH BUTTON SIGNS ARE INCIDENTAL TO THE PAY ITEM (AUDIBLE PEDESTRIAN PUSH BUTTON)

MISC. TRAFFIC SIGNAL PAY ITEMS						
ITEM NO.	DESCRIPTION	TYPE	FLOWER VALLY	OLD HALLS FERRY ROAD	OLD JAMESTOWN ROAD	TOTAL
902-99.02	NETWORK CONNECTED SIGNAL MONITOR	EACH	0	1	1	2
902-99.02	COUNTDOWN PEDESTRIAN SIGNAL HEAD, TYPE 1S	EACH	4	6	0	10
902-99.02	ACCESSIBLE PEDESTRIAN PUSHBUTTON AND SIGNING	EACH	4	6	0	10
902-99.02	ATC TRAFFIC SIGNAL CONTROLLER	EACH	0	1	1	2
902-99.02	SL DISTRICT TRAFFIC SIGNAL DETECTION SYSTEM	EACH	1	1	1	3
902-99.02	SIGNAL CABINET BASE WRAP AND CABINET SHIFT	EACH	1	0	0	1
902-99.02	TEMPORARY GENERATOR FOR SIGNAL POWER	EACH	1	1	1	3
902-99.02	COMBINATION PAD MOUNTED 120/240V POWER SUPPLY AND LIGHTING CONTROLLER WITH UPS - TS2 TRAFFIC SIGNAL SIGNAL CABINET	EACH	0	1	1	2

NEMA LOAD SWITCH ASSIGNMENTS															
1	2	3	4	5	6	7	8	9	10	11	12	13	14	15	16
Ø1	Ø2	Ø3	Ø4	Ø5	Ø6	Ø7	Ø8	PED	PED	PED	NOT USED	O.L.A	O.L.B	O.L.C	O.L.D
EB LT	WB	NBL	SB	WE LT	EB	SBL	NB	Ø 2	Ø 6	Ø 8					

RT. 67 AT OLD HALLS FERRY ROAD
INTERSECTION

D-37C



Daniel T. Shano
03/13/2025 1:17:06 PM
Daniel T. Shano - Civil
MO PE-29833

DATE PREPARED
3/13/2025

ROUTE 67 STATE MO

DISTRICT SL SHEET NO. 102

COUNTY ST. LOUIS

JOB NO. J6P3623

CONTRACT ID.

PROJECT NO.

BRIDGE NO.

DESCRIPTION

DATE

MISSOURI HIGHWAYS AND TRANSPORTATION COMMISSION

105 WEST CAPITOL JEFFERSON CITY, MO 65102

1-888-ASK-MODOT (1-888-275-6636)

HR GREEN, INC.

520 MARYVILLE CENTRE DRIVE, SUITE 100

ST. LOUIS, MISSOURI 63141

PHONE: (636) 519-0990

CORPORATE LICENSE #2002006608

HRGreen

WIRING DIAGRAM

DISCLAIMER
 THE PROFESSIONAL WHOSE SIGNATURE AND PERSONAL SEAL APPEAR HEREON ASSUMES RESPONSIBILITY ONLY FOR WHAT APPEARS ON THIS PAGE, AND DISCLAIMS (PURSUANT TO SECTION 327.411 RSMO) SPECIFICATION, ESTIMATES, REPORTS, OR OTHER DOCUMENTS OR INSTRUMENTS NOT SEALED BY THE UNDERSIGNED PROFESSIONAL RELATING TO OR INTENDED TO BE USED FOR ANY PART OR PARTS OF THE PROJECT TO WHICH THIS PAGE REFERS.



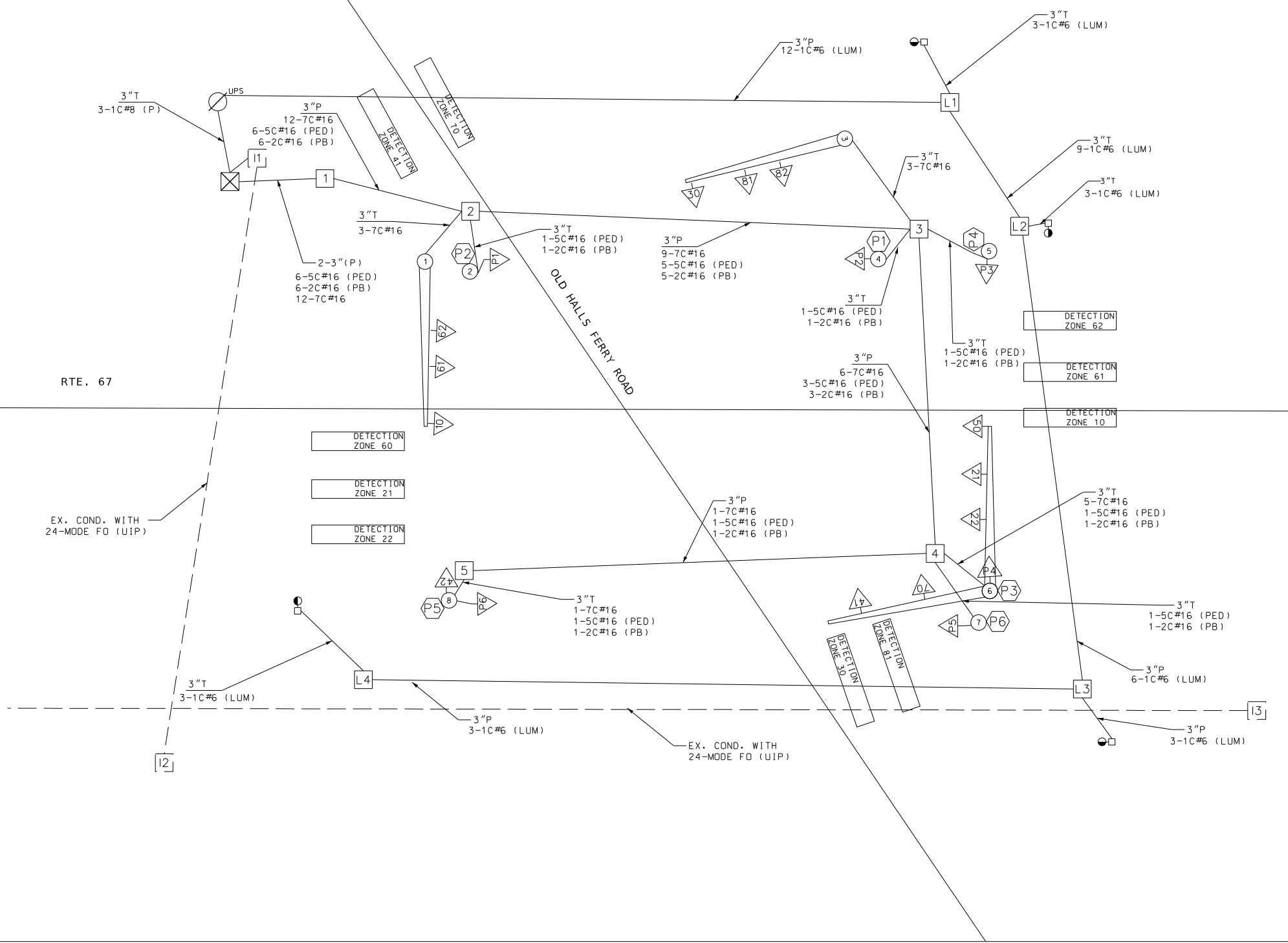
Daniel T. Shane
 01/27/2025 11:18:42 AM
 Daniel T. Shane - Civil
 MO PE-29833

DATE PREPARED
1/24/2025
 ROUTE STATE
67 MO
 DISTRICT SHEET NO.
SL 103
 COUNTY
ST. LOUIS
 JOB NO.
J6P3623
 CONTRACT ID.
 PROJECT NO.
 BRIDGE NO.

LEGEND

- 3"** CONDUIT CONTAINING CABLE WITH SIZE
- CABLE
- X-Xc** MULTI-CONDUCTOR CABLE #16 AWG (UNLESS OTHERWISE INDICATED)
- LIC** #14 AWG DETECTOR LEAD-IN CABLE (2C TWISTED SHIELDED)
- X** PULL BOX WITH NUMBER
- (X)** POST WITH NUMBER
- (X)** POST WITH MAST ARM
- (X)** POST WITH MAST ARM AND LUMINAIRE
- (X)** DETECTOR WITH NUMBER
- X** SIGNAL HEAD WITH NUMBER
- X** SIGNAL CONTROLLER
- UPS** PAD MOUNTED 120/240V COMBINATION LIGHTING CONTROLLER WITH UNINTERUPPTIBLE POWER SUPPLY
- X** LIGHTING CONTROLLER

NOT TO SCALE



RT. 67 AT OLD HALLS FERRY ROAD

INTERSECTION

D-37D

MISSOURI HIGHWAYS AND TRANSPORTATION COMMISSION

105 WEST CAPITOL JEFFERSON CITY, MO 65102
 1-888-ASK-MODOT (1-888-275-6636)

HR GREEN, INC.
 520 MARYVILLE CENTRE DRIVE,
 SUITE 100
 ST. LOUIS, MISSOURI 63141
 PHONE: (636) 519-0990
 CORPORATE LICENSE #2002006608





Daniel T. Shane

01/27/2025 11:19:13 AM
Daniel T. Shane - Civil
MO PE-29833

DATE PREPARED
1/24/2025

ROUTE 67 STATE MO

DISTRICT SL SHEET NO. 104

COUNTY ST. LOUIS

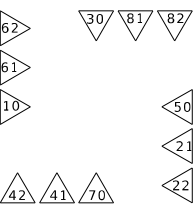
JOB NO. J6P3623

CONTRACT ID.

PROJECT NO.

BRIDGE NO.

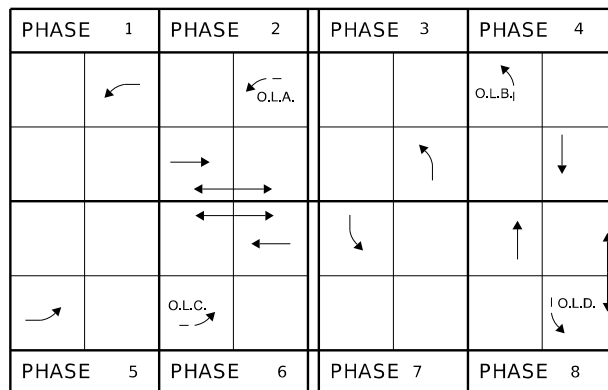
SIGNAL FACE LOCATION



TRAFFIC PHASING AND COLOR SEQUENCE - ACTUATED CONTROLLERS

[Traffic Phasing Diagram: Shows actuated controller phasing with arrows and vertical lines indicating movement directions for 16 phases (1-8 and overlaps).]																	
NOT USED																	
PHASE 1	PHASE 2	PHASE 3	PHASE 4	PHASE 5	PHASE 6	PHASE 7	PHASE 8	PED Ø OVERLAP 2	PED Ø OVERLAP 3	PED Ø OVERLAP 6	PED Ø OVERLAP 8	FYA OVERLAP A	FYA OVERLAP B	FYA OVERLAP C	FYA OVERLAP D		
10	21 22	30	41 42	50	61 62	70	81 82	2A		6A	8A	11	31	51	71		
FACE NUMBERS								FACE NUMBERS									
SIGNAL INDICATIONS		R RLT	R R	RLT	R R	RLT	R R	W		W	W						
SIGNAL INDICATIONS		Y YLT	Y Y	YLT	Y Y	YLT	Y Y	DW		DW	DW	FYL	FYL	FYL	FYL		
SIGNAL INDICATIONS		G	G G	L	G G	L	G G										
DETECTOR ASSIGNMENTS								DETECTOR ASSIGNMENTS									
DETECTOR ASSIGNMENTS (PEDS. ONLY)								2A		6A		8A					
OVERLAP PARENT PHASES								2		6		8		2	4	6	8

IF CALLED, ALL NON-CONFLICTING PHASES SHALL COMBINE AND TIME CONCURRENTLY. TIME TO BE DETERMINED BY THE ENGINEER AT SIGNAL TURN ON AND SET IN THE CONTROLLER BY THE CONTRACTOR.

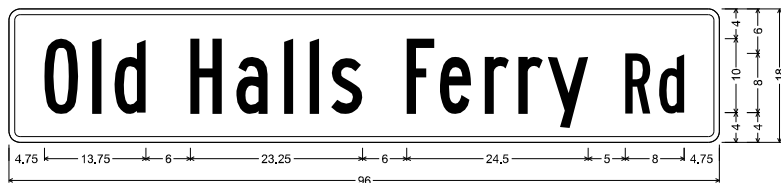


RING STRUCTURE



D3-1 SH-FLAT SHEET:
1,500" Radius, 0,750" Border, White on, Green;
"Lindbergh", C; "Blvd", C;
Table of letter and object lefts

L	I	N	D	B	E	R	G	H	B	I	V	D
5,500	12,875	17,500	24,875	32,875	39,625	47,125	52,000	60,000	71,000	77,625	80,625	86,625



D3-1 SH-FLAT SHEET:
1,500" Radius, 0,750" Border, White on, Green;
"Old Halls Ferry", B 80% spacing; "Rd", B 80% spacing;
Table of letter and object lefts

O	I	D	H	A	L	L	S	F	E	R	R	D
4,750	11,250	14,250	24,500	30,750	37,125	40,625	43,500	53,750	58,250	64,250	68,875	87,875

LEGEND

- ▶ ACTUATED VEHICULAR MOVEMENT
- ▶ PARTIALLY RESTRICTED ACTUATED VEHICULAR MOVEMENT
- ▷ NON-ACTUATED VEHICULAR MOVEMENT
- ▷ PARTIALLY RESTRICTED NON-ACTUATED VEHICULAR MOVEMENT
- ▶ ACTUATED PEDESTRIAN MOVEMENT
- ▷ NON-ACTUATED PEDESTRIAN MOVEMENT
- VEHICLE STOPPED
- FDW — FLASHING DON'T WALK
- W — WALK
- DW — DON'T WALK
- R/W — RIGHT OF WAY INTERVAL
- YRt — YELLOW RIGHT ARROW
- RT — GREEN RIGHT ARROW
- YL — YELLOW LEFT ARROW
- L — GREEN LEFT ARROW
- S — GREEN STRAIGHT AHEAD ARROW
- G — CIRCULAR GREEN
- Y — CIRCULAR YELLOW
- R — CIRCULAR RED
- RL — RED LEFT ARROW
- Ø — TRAFFIC PHASE
- AO — ALL OTHERS
- FR — FLASHING RED
- FY — FLASHING CIRCULAR YELLOW
- FYL — FLASHING YELLOW LEFT ARROW

FLASHING OPERATION

ROUTE 67	FR
OLD HALLS FERRY ROAD	FR
CONTROLLER TYPE	NEMA

TRAFFIC SIGNAL CONTROL OPERATION

INTERSECTION OF RT. 67
WITH OLD HALLS FERRY ROAD

MISSOURI HIGHWAYS AND TRANSPORTATION COMMISSION

105 WEST CAPITOL
JEFFERSON CITY, MO 65102
1-888-ASK-MODOT (1-888-275-6636)

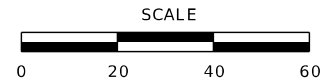
HR GREEN, INC.

520 MARYVILLE CENTRE DRIVE,
SUITE 100
ST. LOUIS, MISSOURI 63141
PHONE: (636) 519-0990
CORPORATE LICENSE #2002006608

IF A SEAL IS PRESENT ON THIS SHEET IT HAS BEEN ELECTRONICALLY SEALED AND DATED.

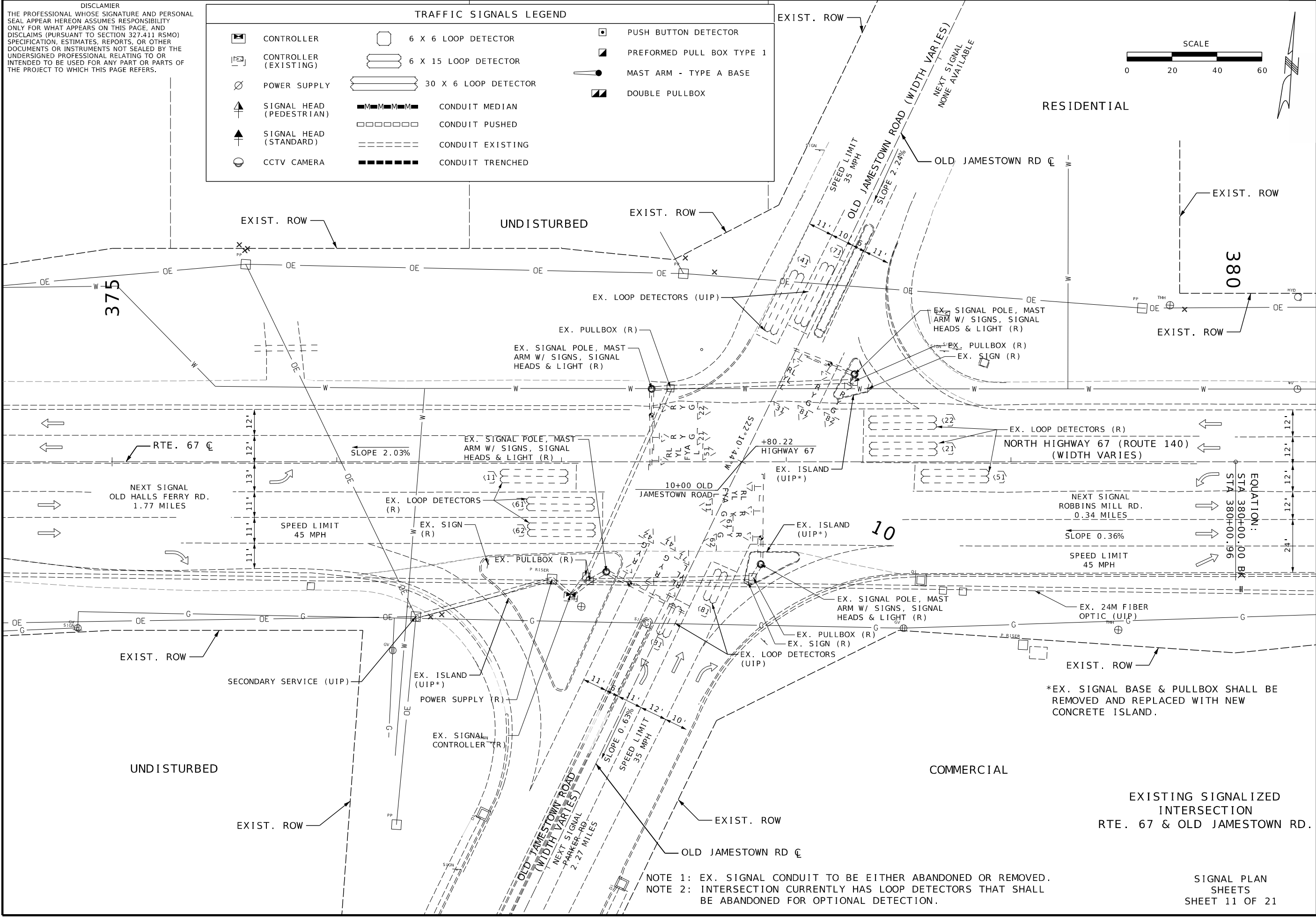
DISCLAIMER
 THE PROFESSIONAL WHOSE SIGNATURE AND PERSONAL SEAL APPEAR HEREON ASSUMES RESPONSIBILITY ONLY FOR WHAT APPEARS ON THIS PAGE, AND DISCLAIMS (PURSUANT TO SECTION 327.411 RSMO) SPECIFICATION, ESTIMATES, REPORTS, OR OTHER DOCUMENTS OR INSTRUMENTS NOT SEALED BY THE UNDERSIGNED PROFESSIONAL RELATING TO OR INTENDED TO BE USED FOR ANY PART OR PARTS OF THE PROJECT TO WHICH THIS PAGE REFERS.

TRAFFIC SIGNALS LEGEND					
	CONTROLLER		6 X 6 LOOP DETECTOR		PUSH BUTTON DETECTOR
	CONTROLLER (EXISTING)		6 X 15 LOOP DETECTOR		PREFORMED PULL BOX TYPE 1
	POWER SUPPLY		30 X 6 LOOP DETECTOR		MAST ARM - TYPE A BASE
	SIGNAL HEAD (PEDESTRIAN)		CONDUIT MEDIAN		DOUBLE PULLBOX
	SIGNAL HEAD (STANDARD)		CONDUIT PUSHED		
	CCTV CAMERA		CONDUIT EXISTING		
			CONDUIT TRENCHED		



Daniel T. Shane
 01/27/2025 11:23:24 AM
 Daniel T. Shane - Civil
 MO PE-29833

DATE PREPARED		1/24/2025	
ROUTE	STATE	DISTRICT	SHEET NO.
67	MO	SL	105
COUNTY			
ST. LOUIS			
JOB NO.			
J6P3623			
CONTRACT ID.			
PROJECT NO.			
BRIDGE NO.			



NOTE 1: EX. SIGNAL CONDUIT TO BE EITHER ABANDONED OR REMOVED.
 NOTE 2: INTERSECTION CURRENTLY HAS LOOP DETECTORS THAT SHALL BE ABANDONED FOR OPTIONAL DETECTION.

*EX. SIGNAL BASE & PULLBOX SHALL BE REMOVED AND REPLACED WITH NEW CONCRETE ISLAND.

EXISTING SIGNALIZED INTERSECTION
 RTE. 67 & OLD JAMESTOWN RD.

SIGNAL PLAN SHEETS
 SHEET 11 OF 21

MISSOURI HIGHWAYS AND TRANSPORTATION COMMISSION



HR GREEN, INC.
 520 MARYVILLE CENTRE DRIVE,
 SUITE 100
 ST. LOUIS, MISSOURI 63141
 PHONE: (636) 519-0990
 CORPORATE LICENSE #2002006608



105 WEST CAPITOL
 JEFFERSON CITY, MO 65102
 1-888-ASK-MODOT (1-888-275-6636)

IF A SEAL IS PRESENT ON THIS SHEET IT HAS BEEN ELECTRONICALLY SEALED AND DATED.

DISCLAIMER
 THE PROFESSIONAL WHOSE SIGNATURE AND PERSONAL SEAL APPEAR HEREON ASSUMES RESPONSIBILITY ONLY FOR WHAT APPEARS ON THIS PAGE, AND DISCLAIMS (PURSUANT TO SECTION 327.411 RSMO) SPECIFICATION, ESTIMATES, REPORTS, OR OTHER DOCUMENTS OR INSTRUMENTS NOT SEALED BY THE UNDERSIGNED PROFESSIONAL RELATING TO OR INTENDED TO BE USED FOR ANY PART OR PARTS OF THE PROJECT TO WHICH THIS PAGE REFERS.

SEE LIGHTING SHEETS FOR LIGHTING QUANTITIES

THIS INTERSECTION SHALL INCLUDE SL DISTRICT TRAFFIC SIGNAL DETECTION SYSTEM (SEE JSP)

TRAFFIC SIGNALS LEGEND			
	CONTROLLER		6 X 6 LOOP DETECTOR
	CONTROLLER (EXISTING)		6 X 15 LOOP DETECTOR
	POWER SUPPLY		30 X 6 LOOP DETECTOR
	SIGNAL HEAD (PEDESTRIAN)		CONDUIT MEDIAN
	SIGNAL HEAD (STANDARD)		CONDUIT PUSHED
	CCTV CAMERA		CONDUIT EXISTING
			CONDUIT TRENCHED
	PUSH BUTTON DETECTOR		MAST ARM - TYPE A BASE
	PREFORMED PULL BOX TYPE 1		DOUBLE PULLBOX

GENERAL CONSTRUCTION NOTES:

- 1 INSTALL DILEMMA ZONE DETECTION FOR EB AND WB APPROACHES. SEE JSP.
- 2 ALL SIGNAL INDICATIONS BACKPLATE SHALL INCLUDE YELLOW REFLECTIVE STRIPS.
- 3 CONTRACTOR SHALL REMOVE EXISTING TYPE 11 POWER SUPPLY AND INSTALL NEW UNINTERRUPTED POWER SUPPLY (UPS). PROPOSED LOCATION SHALL BE IN THE NORTHWEST QUADRANT. EXACT LOCATION SHALL BE STAKED IN FIELD BY CONTRACTOR FOR APPROVAL OF MODOT. ALL WORK FOR THE REMOVAL AND CONSTRUCTION OF THE UPS, INCLUDING ALL GRADING, MATERIAL, MOUNTING HARDWARE, CONNECTIONS, CONDUIT, CABLE, OR ANY OTHER APPURTANCES REQUIRED FOR THE COMPLETE UPS SYSTEM SHALL BE INCIDENTAL TO THE PAY ITEM "PAD MOUNTED COMBINATION POWER SUPPLY WITH UPS. SEE JSP".
- 4 DISCONNECT EX 24M FIBER OPTIC CABLE FROM EX CONTROLLER AND RECONNECT TO NEW CONTROLLER PER FIBER SPLICE DIAGRAMS. SEE JSP.



DATE PREPARED
 1/24/2025

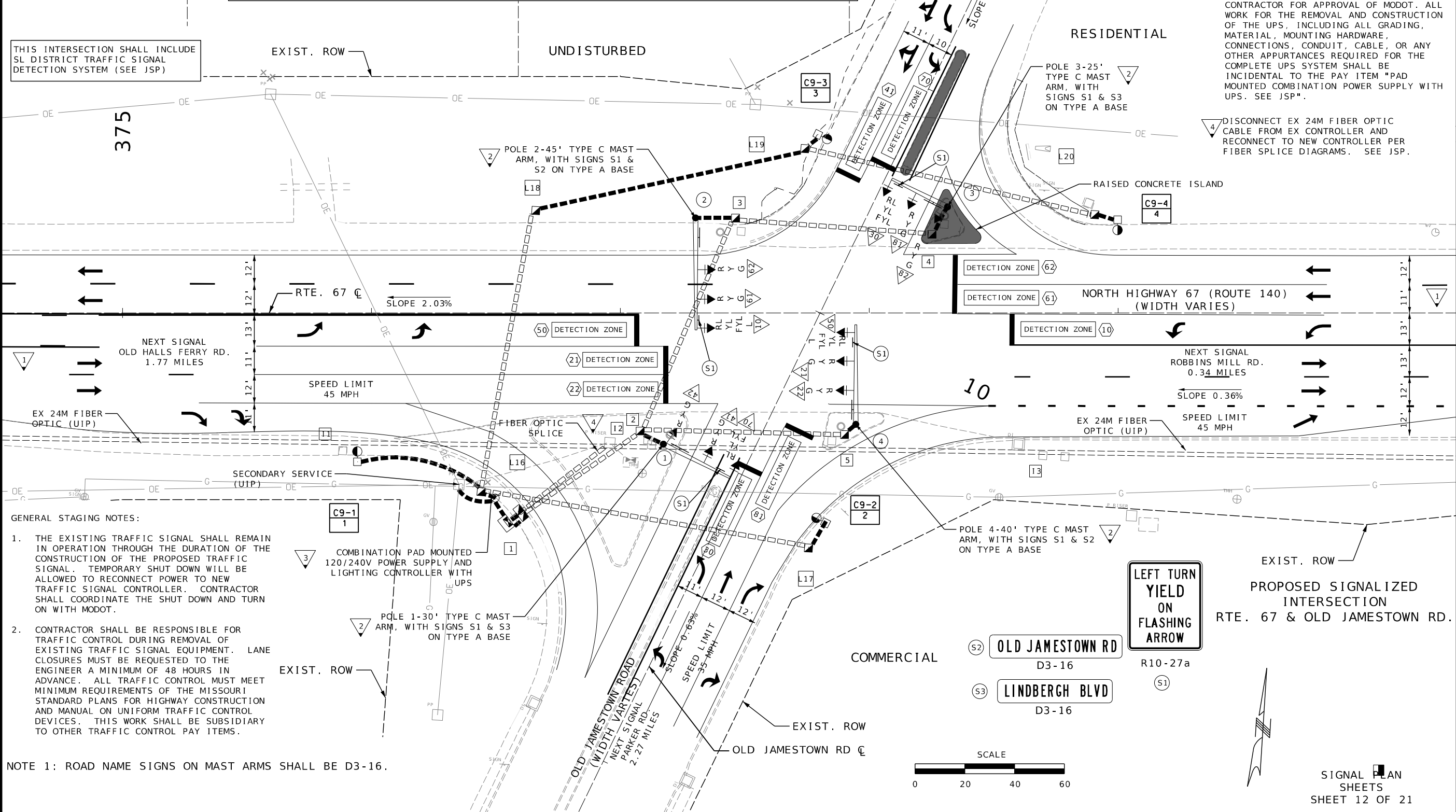
ROUTE	STATE
67	MO
DISTRICT	SHEET NO.
SL	106
COUNTY	
ST. LOUIS	
JOB NO.	
J6P3623	
CONTRACT ID.	
PROJECT NO.	
BRIDGE NO.	

DESCRIPTION	DATE

DESCRIPTION	DATE

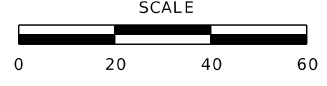

MISSOURI HIGHWAYS AND TRANSPORTATION COMMISSION
 105 WEST CAPITOL JEFFERSON CITY, MO 65102
 1-888-ASK-MODOT (1-888-275-6636)

HR GREEN, INC.
 520 MARYVILLE CENTRE DRIVE,
 SUITE 100
 ST. LOUIS, MISSOURI 63141
 PHONE: (636) 519-0990
 CORPORATE LICENSE #200206608



- GENERAL STAGING NOTES:**
1. THE EXISTING TRAFFIC SIGNAL SHALL REMAIN IN OPERATION THROUGH THE DURATION OF THE CONSTRUCTION OF THE PROPOSED TRAFFIC SIGNAL. TEMPORARY SHUT DOWN WILL BE ALLOWED TO RECONNECT POWER TO NEW TRAFFIC SIGNAL CONTROLLER. CONTRACTOR SHALL COORDINATE THE SHUT DOWN AND TURN ON WITH MODOT.
 2. CONTRACTOR SHALL BE RESPONSIBLE FOR TRAFFIC CONTROL DURING REMOVAL OF EXISTING TRAFFIC SIGNAL EQUIPMENT. LANE CLOSURES MUST BE REQUESTED TO THE ENGINEER A MINIMUM OF 48 HOURS IN ADVANCE. ALL TRAFFIC CONTROL MUST MEET MINIMUM REQUIREMENTS OF THE MISSOURI STANDARD PLANS FOR HIGHWAY CONSTRUCTION AND MANUAL ON UNIFORM TRAFFIC CONTROL DEVICES. THIS WORK SHALL BE SUBSIDIARY TO OTHER TRAFFIC CONTROL PAY ITEMS.

NOTE 1: ROAD NAME SIGNS ON MAST ARMS SHALL BE D3-16.



SIGNAL PLAN SHEETS
 SHEET 12 OF 21

IF A SEAL IS PRESENT ON THIS SHEET IT HAS BEEN ELECTRONICALLY SEALED AND DATED.



Daniel T. Shane
01/27/2025 11:25:10 AM
Daniel T. Shane - Civil
MO PE-29833

DATE PREPARED
1/24/2025

ROUTE STATE
67 MO

DISTRICT SHEET NO.
SL 107

COUNTY
ST. LOUIS

JOB NO.
J6P3623

CONTRACT ID.

PROJECT NO.

BRIDGE NO.

Main table with columns: POST NUMBER, PULL BOX NUMBER, LOCATION (APPROACH, STATION, OFFSET), BASE (A, F, C), PULL BOX (PREFORMED, CONCRETE, DRAIN TYPE*), TOP MOUNT POST, POST (TYPE C & CL, TYPE B & BL), LUMINAIRE BRACKET ARM*.

SUBTOTAL and TOTAL rows for the main table, including shaded areas for totals.

SIGNAL HEADS

Signal Heads table with columns: SPAN NUMBER, POST NUMBER, FACE NUMBER, LUMINAIRE, INDICATIONS*, VISORS*, LOUVERS*, BACKPLATE*, RETROREFLECTIVE BACKPLATE*, BRACKET*, ONE-FACE SECTION, TWO-FACE SECTIONS.

DISCLAIMER
THE PROFESSIONAL WHOSE SIGNATURE AND PERSONAL SEAL APPEAR HEREON ASSUMES RESPONSIBILITY ONLY FOR WHAT APPEARS ON THIS PAGE, AND DISCLAIMS (PURSUANT TO SECTION 327.411 RSMO) SPECIFICATION, ESTIMATES, REPORTS, OR OTHER DOCUMENTS OR INSTRUMENTS NOT SEALED BY THE UNDERSIGNED PROFESSIONAL RELATING TO OR INTENDED TO BE USED FOR ANY PART OR PARTS OF THE PROJECT TO WHICH THIS PAGE REFERS.

SPAN WIRE POLES table with columns: SUBTOTAL, TOTAL, POST NUMBER, WOOD CLASS IV, STEEL (A10 BASE REQUIRED).

SUBTOTAL OPTICALLY LIMITED, SUBTOTAL CONVENTIONAL, SUBTOTAL COMBINATION OL & CONV, TOTAL OPTICALLY LIMITED, TOTAL CONVENTIONAL, TOTAL COMBINATION OL & CONV.

SPAN WIRE CABLE SPANS table with columns: SPAN NUMBER, FROM POST, TO POST, SINGLE MESSENGER ASSEMBLY (LIN. FT.), MESSENGER ASSEMBLY WITH TETHER (LIN. FT.), SUBTOTAL, TOTAL.

REMARKS
ALL LENGTHS AND SPACINGS ARE IN FEET UNLESS OTHERWISE INDICATED.
* ITEMS FOR WHICH SEPARATE PAYMENT WILL NOT BE MADE.
** SEE STANDARD PLANS 902.10 AND 902.30 FOR CONCRETE REQUIREMENTS ON BASES.
*** USE D3-16 FOR ONE LINE. USE D3-18 FOR TWO LINE.
SIGNAL STRUCTURES WHICH WILL EXCEED THE DIMENSION LIMITS SHOWN ON STANDARD PLAN SHEETS IN SECTION 902 AND ANY OTHER INSTALLATION WHERE THE DETAILS OF CONSTRUCTION ARE NOT FURNISHED IN THE CONTRACT PLANS, SHALL BE DESIGNED BY A PROFESSIONAL ENGINEER IN ACCORDANCE WITH THE 2001 AASHTO STANDARD SPECIFICATIONS FOR STRUCTURAL SUPPORTS FOR HIGHWAY SIGNS, LUMINAIRES AND TRAFFIC SIGNALS, 4TH EDITION, AND LATEST INTERIMS. THE STRUCTURE SHALL BE DESIGNED AS IMPORTANCE CATEGORY I FOR FATIGUE WITH A 50-YEAR DESIGN LIFE. THE CONTRACTOR SHALL SUBMIT A SET OF SHOP DETAIL DRAWINGS INCLUDING WELD PROCEDURE SPECIFICATIONS AND DESIGN COMPUTATIONS FOR MODOT RECORDS AND REFERENCE. THE SUBMITTED DRAWINGS AND CALCULATIONS SHALL BE SIGNED AND SEALED IN ACCORDANCE WITH THE LAWS RELATING TO ARCHITECTS AND PROFESSIONAL ENGINEERS (CHAPTER 327, RSMO.), AND SHALL INCLUDE A TITLE BLOCK OR SUMMARY SHEET WHICH LISTS AND CERTIFIES THAT THE PRODUCT MEETS ALL OF THE SPECIFIED DESIGN CRITERIA.

LEGEND
T - TOP MOUNT
S - SIDE MOUNT
C - SPANWIRE MOUNT
B - MAST ARM MOUNT

RT. 67 AT OLD JAMESTOWN ROAD INTERSECTION

DESCRIPTION DATE



HR GREEN, INC.
520 MARYVILLE CENTRE DRIVE,
SUITE 100
ST. LOUIS, MISSOURI 63141
PHONE: (636) 519-0990
CORPORATE LICENSE #2002006608



IF A SEAL IS PRESENT ON THIS SHEET IT HAS BEEN ELECTRONICALLY SEALED AND DATED.

DISCLAIMER
 THE PROFESSIONAL WHOSE SIGNATURE AND PERSONAL SEAL APPEAR HEREON ASSUMES RESPONSIBILITY ONLY FOR WHAT APPEARS ON THIS PAGE, AND DISCLAIMS (PURSUANT TO SECTION 327.411 RSMO) SPECIFICATION, ESTIMATES, REPORTS, OR OTHER DOCUMENTS OR INSTRUMENTS NOT SEALED BY THE UNDERSIGNED PROFESSIONAL RELATING TO OR INTENDED TO BE USED FOR ANY PART OR PARTS OF THE PROJECT TO WHICH THIS PAGE REFERS.

POWER SUPPLY												
LOCATION			POWER SUPPLY ASSEMBLY		CIRCUIT BREAKER TRIP RATING*				LIGHTING CONTROL * (ON POWER SUPPLY)		SERVICE POLE	
APPROACH	STATION	OFFSET	DRAWING 902.15	DRAWING	CONTROLLER		POWER SUPPLY DISCONNECT		120 VOLT CONTROL CABINET		CONTRACT FURNISH	UTILITY COMPANY
					AUXILIARY BREAKER	CONT & SIGNAL LAMPS	MAIN BREAKER	SIGNALS	LIGHTING	MAIN BREAKER		
OLD JAMESTOWN ROAD	367+49.74	74.35'RT	Type	1(7)	15 Amps	40 Amps	100 Amps				Amps	CL Ft.
			Type		15 Amps					Amps	CL Ft.	

CONTROLLER ASSEMBLY AND AUXILIARY EQUIPMENT																													
LOCATION			SYSTEM MASTER (CLOSED LOOP)		ACTUATED		ON-OFF* SWITCH		COORDINATION INTERFACE *					NEMA CABINET TYPE *			170 CABINET TYPE *		170 SOFTWARE *										
APPROACH	STATION	OFFSET	NEMA		NEMA		TYPE		12C/7C HARDWARE (1)		TIME BASE	CLOSED LOOP		FIBER	TIME CLOCK	E			332		336S		BITRAN		WAPITI				
			170	170	I	II	MASTER	LOCAL	NEMA	170		1	E			EV	DOUBLE	1	BITRAN	WAPITI									
OLD JAMESTOWN ROAD	367+54.87	83.92'RT			1																								

NEMA DETECTOR ASSIGNMENT									
CARD POSITION									
		1	2	3	4	5	6	7	8
CHANNEL	1	10	61	62	30	81			
	2	50	21	22	70	41			

TOTAL NUMBER OF DETECTOR CARDS(2-CHANNEL) = (2)

SIGNAL SIGNS					
QUANTITY	MUTCD SIGN NUMBER	SIZE	AREA	SIGN TOTAL AREA	SIGNAL SIGN MOUNTING HARDWARE
				ITEM NO. 90208.33	ITEM NO. 90208.34
		INCHES	SQ. FT.	SQ. FT.	EA.
2	R10-27A	30 X 36	7.5	15	2
2	D3-1	96 X 18	12	24	2
2	D3-1	96 X 18	12	24	2
SUBTOTAL				63	6
TOTAL				63	6

NEMA LOAD SWITCH ASSIGNMENTS															
1	2	3	4	5	6	7	8	9	10	11	12	13	14	15	16
01	02	03	04	05	06	07	08	NOT USED	NOT USED	NOT USED	NOT USED	O.L.A	NOT USED	O.L.C	NOT USED
WB LT	EB	NB LT	SB	EB LT	WB	SB LT	NB								

DETECTOR SCHEDULE						
DETECTOR NUMBER	APPROACH	TYPE				
		PUSH BUTTON	INDUCTION LOOP (2)			VIDEO
			STANDARD	DELAY/EXTEND *	CALL UNIT *	
10	ROUTE 67 WB LT					1
21/22	ROUTE 67 EB					1
30	OLD JAMESTOWN NBLT					1
41	OLD JAMESTOWN SB					1
50	ROUTE 67 EB LT					1
61/62	ROUTE 67 WB					1
70	OLD JAMESTOWN SBLT					1
81	OLD JAMESTOWN NB					1
SUB TOTAL						8


* ITEMS FOR WHICH SEPARATE PAYMENT WILL NOT BE MADE.
 ** FOR INFORMATION ONLY

- (1) MoDOT *D* PLUG SHALL BE WIRED INTO ALL NEMA CONTROLLERS WITH 7C HARDWARE INTERCONNECT.
- (2) PAYMENT IS MADE FOR THE NUMBER OF 2-CHANNEL DETECTOR CARDS AS SHOWN BELOW THE ASSIGNMENT CHART.
- (5) VIDEO DETECTION ZONES SHALL BE CAPABLE OF DETECTING BICYCLE LANES AND/OR SHARED LANES, IF PRESENT. REFER TO DETECTION JSP.
- (6) IN-GROUND WIRELESS MAGNETOMETER SENSORS WILL NOT BE ALLOWED FOR THIS PROJECT. REFER TO DETECTION JSP.
- (7) SEE SPECIAL SHEETS. PAD MOUNTED 120/240V POWER SUPPLY & LIGHTING CONTROLLER W/ UNINTERRUPTIBLE POWER SUPPLY. REFER TO POWER SUPPLY W/ UPS JSP.
- (8) DETECTION SHALL BE PER SL DISTRICT TRAFFIC SIGNAL DETECTION JSP.
- (9) ALL NEW PUSH BUTTONS SHALL BE ACCESSIBLE PEDESTRIAN SIGNAL (APS). SEE JSP.

SEE OLD HALLS FERRY D-37C SHEET FOR THE MISC. TRAFFIC SIGNAL PAY ITEMS.

RT. 67 AT OLD JAMESTOWN ROAD INTERSECTION

D-37C



Daniel T. Shane
 01/27/2025 11:25:00 AM
 Daniel T. Shane - Civil
 MO PE-29833

DATE PREPARED
 1/24/2025

ROUTE 67 STATE MO

DISTRICT SL SHEET NO. 109

COUNTY ST. LOUIS

JOB NO. J6P3623

CONTRACT ID.

PROJECT NO.

BRIDGE NO.

DATE	DESCRIPTION

MISSOURI HIGHWAYS AND TRANSPORTATION COMMISSION

105 WEST CAPITOL JEFFERSON CITY, MO 65102
 1-888-ASK-MODOT (1-888-275-6636)

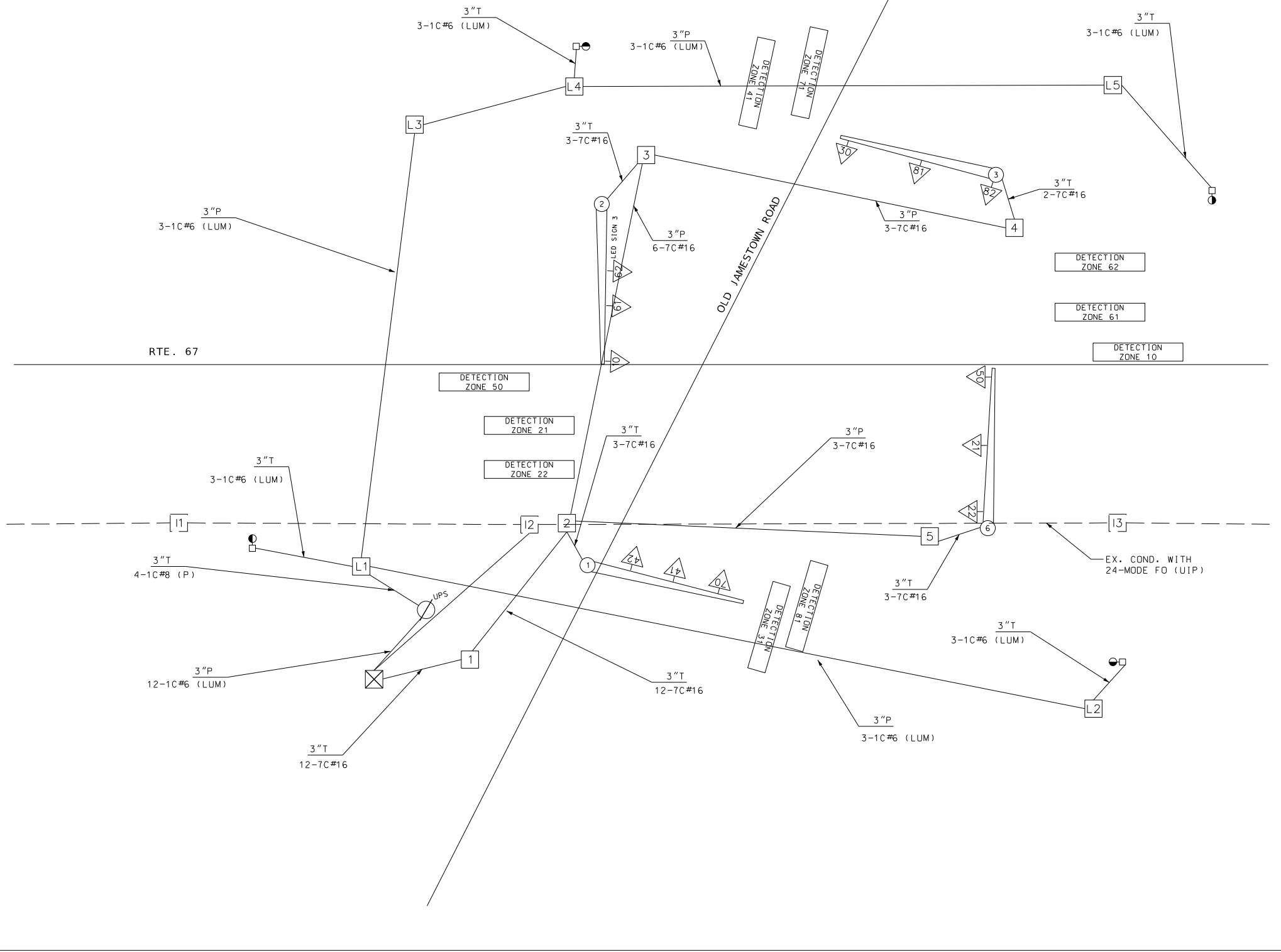
HR GREEN, INC.
 520 MARYVILLE CENTRE DRIVE,
 SUITE 100
 ST. LOUIS, MISSOURI 63141
 PHONE: (636) 519-0990
 CORPORATE LICENSE #2002006608



IF A SEAL IS PRESENT ON THIS SHEET IT HAS BEEN ELECTRONICALLY SEALED AND DATED.

WIRING DIAGRAM

DISCLAIMER
 THE PROFESSIONAL WHOSE SIGNATURE AND PERSONAL SEAL APPEAR HEREON ASSUMES RESPONSIBILITY FOR WHAT APPEARS ON THIS PAGE, AND DISCLAIMS (PURSUANT TO SECTION 327.411 RSMO) SPECIFICATION, ESTIMATES, REPORTS, OR OTHER DOCUMENTS OR INSTRUMENTS NOT SEALED BY THE UNDERSIGNED PROFESSIONAL RELATING TO OR INTENDED TO BE USED FOR ANY PART OR PARTS OF THE PROJECT TO WHICH THIS PAGE REFERS.




LEGEND

- 3"** CONDUIT CONTAINING CABLE WITH SIZE
- CABLE
- X-XC MULTI-CONDUCTOR CABLE #16 AWG (UNLESS OTHERWISE INDICATED)
- LIC #14 AWG DETECTOR LEAD-IN CABLE (2C TWISTED SHIELDED)
- X PULL BOX WITH NUMBER
- X POST WITH NUMBER
- X POST WITH MAST ARM
- X POST WITH MAST ARM AND LUMINAIRE
- X DETECTOR WITH NUMBER
- X SIGNAL HEAD WITH NUMBER
- X SIGNAL CONTROLLER
- UPS PAD MOUNTED 120/240V COMBINATION LIGHTING CONTROLLER WITH UNINTERRUPTIBLE POWER SUPPLY
- X LIGHTING CONTROLLER

NOT TO SCALE

RT. 67 AT OLD JAMESTOWN ROAD
 INTERSECTION

D-37D



DATE PREPARED
 1/24/2025

ROUTE 67 STATE MO
 DISTRICT SL SHEET NO. 110

COUNTY ST. LOUIS
 JOB NO. J6P3623
 CONTRACT ID.

PROJECT NO.
 BRIDGE NO.

DATE	DESCRIPTION

MISSOURI HIGHWAYS AND TRANSPORTATION COMMISSION

105 WEST CAPITOL
 JEFFERSON CITY, MO 65102
 1-888-ASK-MODOT (1-888-275-6636)

HR GREEN, INC.
 520 MARYVILLE CENTRE DRIVE,
 SUITE 100
 ST. LOUIS, MISSOURI 63141
 PHONE: (636) 519-0990
 CORPORATE LICENSE #2002006608





01/27/2025 11:25:20 AM
Daniel T. Shane - Civil
MO PE-29833

DATE PREPARED
1/24/2025

ROUTE 67 STATE MO

DISTRICT SL SHEET NO. 111

COUNTY ST. LOUIS

JOB NO. J6P3623

CONTRACT ID.

PROJECT NO.

BRIDGE NO.

DESCRIPTION

DATE

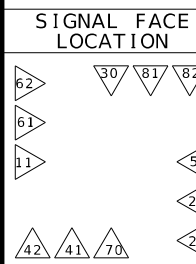
MISSOURI HIGHWAYS AND TRANSPORTATION COMMISSION

105 WEST CAPITOL JEFFERSON CITY, MO 65102

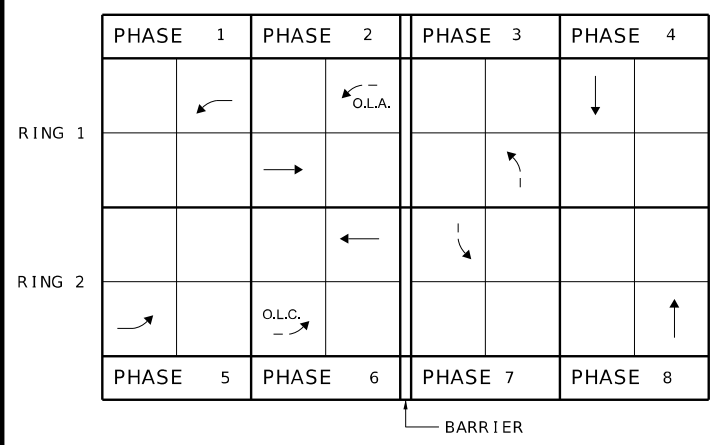
1-888-ASK-MODOT (1-888-275-6636)

HR GREEN, INC. 520 MARYVILLE CENTRE DRIVE, SUITE 100 ST. LOUIS, MISSOURI 63141 PHONE: (636) 519-0990 CORPORATE LICENSE #2002006608

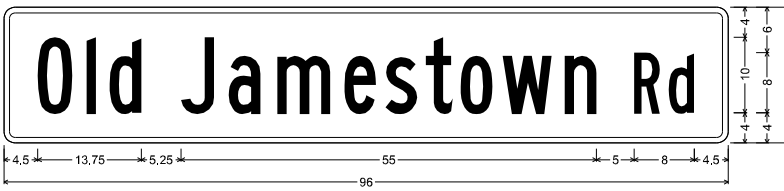
IF A SEAL IS PRESENT ON THIS SHEET IT HAS BEEN ELECTRONICALLY SEALED AND DATED.



TRAFFIC PHASING AND COLOR SEQUENCE - ACTUATED CONTROLLERS																	
PHASE	1	2	3	4	5	6	7	8	PED Ø OVERLAP	PED Ø OVERLAP	PED Ø OVERLAP	PED Ø OVERLAP	FYA OVERLAP A	FYA OVERLAP B	FYA OVERLAP C	FYA OVERLAP D	
FACE NUMBERS	10	21 22	30	41 42	50	61 62	70	81 82					11		51		
SIGNAL INDICATIONS	R	RLT	R R	RLT	R R	RLT	R R	RLT	R R								
	Y	YLT	Y Y	YLT	Y Y	YLT	Y Y	YLT	Y Y								
	FYA			FYA									FYL		FYL		
DETECTOR ASSIGNMENTS	10	21 22	30	41 42	50	61 62	70	81 82									
	DETECTOR ASSIGNMENTS (PEDS. ONLY)																
OVERLAP PARENT PHASES												2				6	

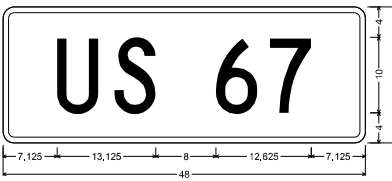


IF CALLED, ALL NON-CONFLICTING PHASES SHALL COMBINE AND TIME CONCURRENTLY. TIME TO BE DETERMINED BY THE ENGINEER AT SIGNAL TURN ON AND SET IN THE CONTROLLER BY THE CONTRACTOR.



D3-1 SH-FLAT SHEET:
1.500" Radius, 0.750" Border, White on Green;
"Old Jamestown", B 80% spacing; "Rd", B 80% spacing;
Table of letter and object lifts

0	1	2	3	4	5	6	7	8	9	0	1	2	3	4	5	6	7	8	9
4,500	11,000	14,000	23,500	29,750	36,250	45,125	50,625	56,000	60,500	65,125	74,375	83,500	88,125						



D3-1 SH-FLAT SHEET:
1.500" Radius, 0.750" Border, White on Green;
"US 67", C;
Table of letter and object lifts

U	S	6	7
7,125	14,750	28,250	35,375

LEGEND	
→	ACTUATED VEHICULAR MOVEMENT
→	PARTIALLY RESTRICTED ACTUATED VEHICULAR MOVEMENT
→	NON-ACTUATED VEHICULAR MOVEMENT
→	PARTIALLY RESTRICTED NON-ACTUATED VEHICULAR MOVEMENT
→	ACTUATED PEDESTRIAN MOVEMENT
→	NON-ACTUATED PEDESTRIAN MOVEMENT
—	VEHICLE STOPPED
FDW	FLASHING DON'T WALK
W	WALK
DW	DON'T WALK
R/W	RIGHT OF WAY INTERVAL
YRt	YELLOW RIGHT ARROW
RT.	GREEN RIGHT ARROW
YL	YELLOW LEFT ARROW
L	GREEN LEFT ARROW
S	GREEN STRAIGHT AHEAD ARROW
G	CIRCULAR GREEN
Y	CIRCULAR YELLOW
R	CIRCULAR RED
RL	RED LEFT ARROW
Ø	TRAFFIC PHASE
AO	ALL OTHERS
FR	FLASHING RED
FY	FLASHING CIRCULAR YELLOW
FYL	FLASHING YELLOW LEFT ARROW


FLASHING OPERATION	
ROUTE 67	FR
OLD JAMESTOWN ROAD	FR
CONTROLLER TYPE	NEMA

TRAFFIC SIGNAL CONTROL OPERATION	
INTERSECTION OF RT. 67 WITH OLD JAMESTOWN ROAD	

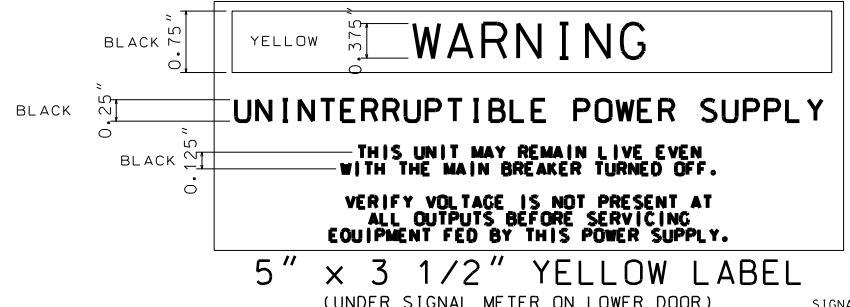
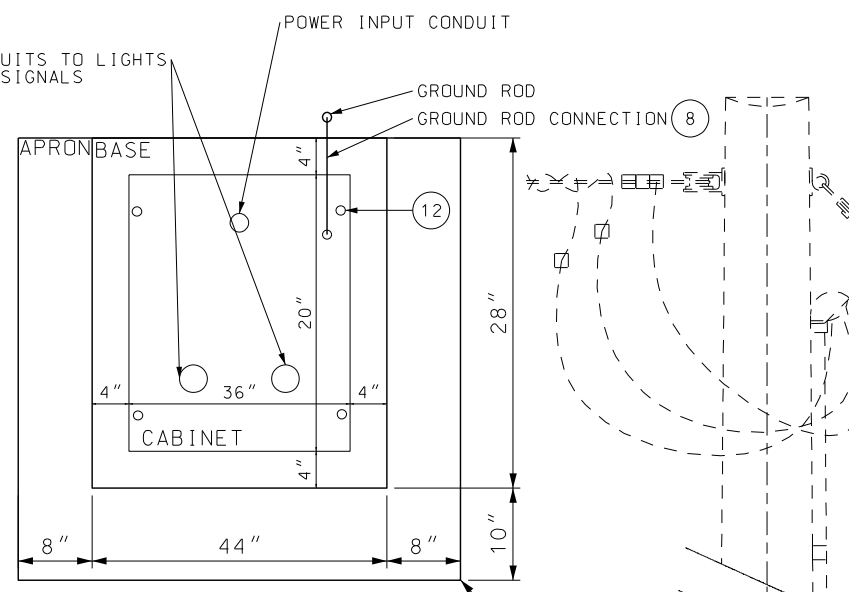
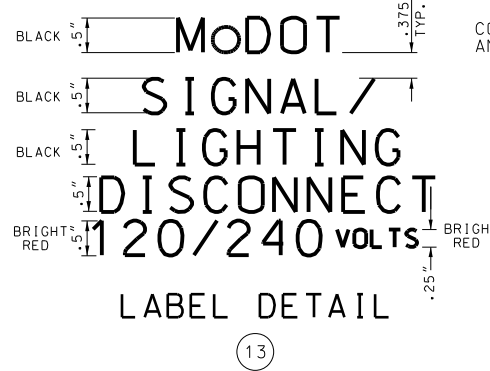
DISCLAIMER
THE PROFESSIONAL WHOSE SIGNATURE AND PERSONAL SEAL APPEAR HEREON ASSUMES RESPONSIBILITY ONLY FOR WHAT APPEARS ON THIS PAGE, AND DISCLAIMS (PURSUANT TO SECTION 327.411 RSMO) SPECIFICATION, ESTIMATES, REPORTS, OR OTHER DOCUMENTS OR INSTRUMENTS NOT SEALED BY THE UNDERSIGNED PROFESSIONAL RELATING TO OR INTENDED TO BE USED FOR ANY PART OR PARTS OF THE PROJECT TO WHICH THIS PAGE REFERS.

GENERAL NOTES:
1. ALTERNATE CABINET DIMENSIONS WILL BE ALLOWED AS APPROVED BY THE ENGINEER. INTERIOR CABINET VOLUME SHALL BE EQUAL TO OR GREATER THAN THAT SHOWN ON PLANS AND PROPER CLEARANCES SHALL BE PROVIDED FOR ALL EQUIPMENT. CONCRETE BASE DIMENSIONS SHALL BE MODIFIED TO FIT THE CABINET SUPPLIER.
2. PLACEMENT OF ALL ITEMS SHALL BE APPROVED BY THE ENGINEER.
3. SCHEMATIC DIAGRAM SHALL BE MOUNTED ON INSIDE OF CABINET DOOR.
4. THE UTILITY SHALL BE NOTIFIED IN WRITING 30 DAYS PRIOR TO DATE SERVICE WILL BE REQUIRED.
5. ALL CABINET OPENINGS SHALL BE COVERED AND SEALED WITH LIFETIME SILICONE CAULK.

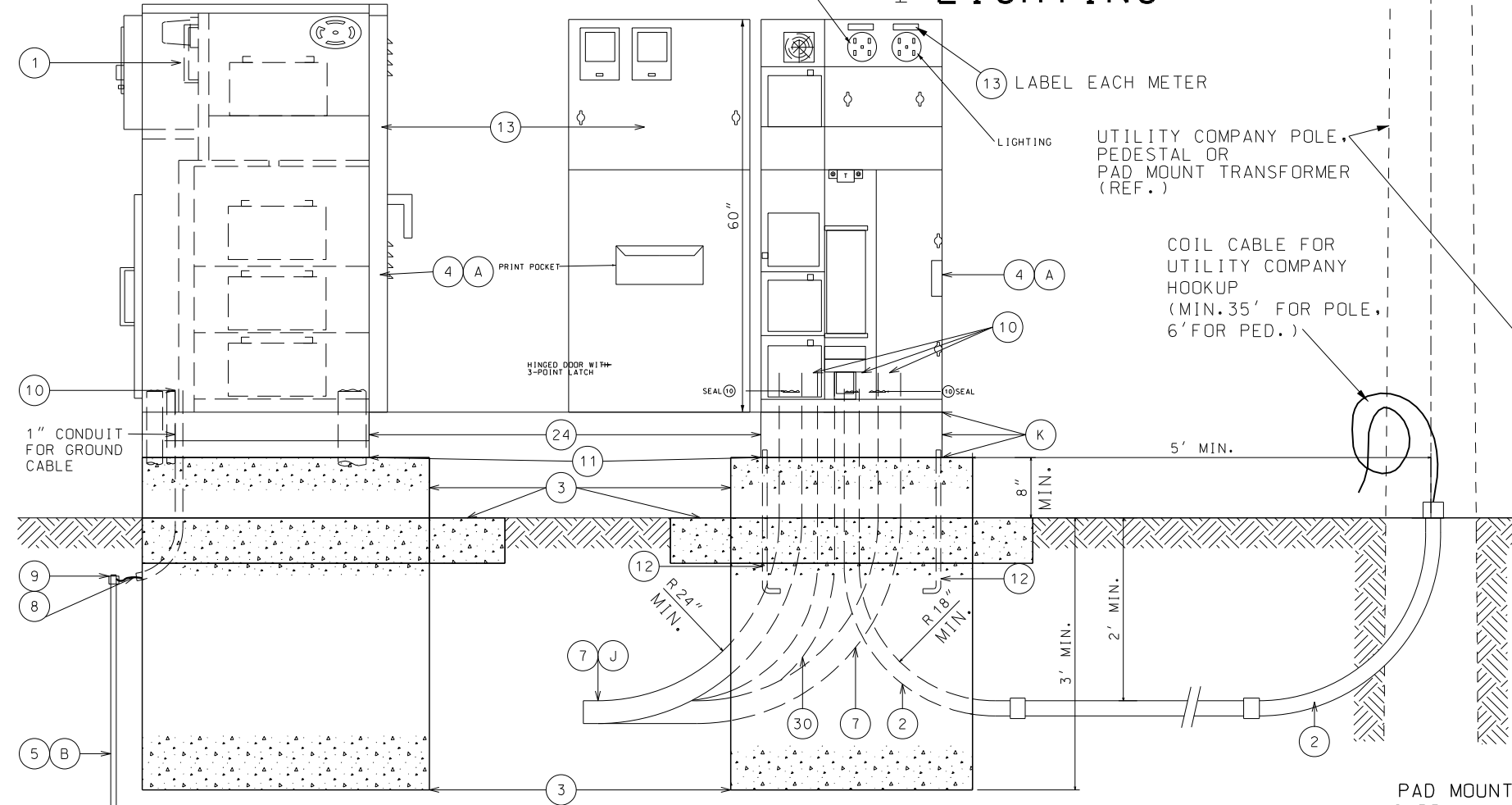
GENERAL NOTES:
6. ALL MATERIALS REQUIRED EXCLUDING REFERENCE ITEM AS SHOWN ON THE DRAWING SHALL BE INCLUDED IN PRICE BID FOR 'PAD MOUNTED POWER SUPPLY AND LIGHTING CONTROLLER WITH UNINTERRUPTIBLE POWER SUPPLY.' CABLE AND CONDUIT FROM POWER SUPPLY ASSEMBLY TO UTILITY COMPANY FACILITIES SHALL BE INCLUDED IN THE BID PRICE.
7. REFER TO PLAN SHEET DETAIL TO DETERMINE IF A UTILITY POLE OR PEDESTAL WILL BE REQUIRED.
8. CABINET SHALL BE LOCATED WITH A MINIMUM 36" CLEARANCE, FRONT, BACK, AND SIDES.
9. SEE CABINET MANUFACTURER FOR MOUNTING BASE DIMENSIONS AND ANCHOR BOLT LOCATIONS.
10. CONDUITS RUNNING INTO CONC. BASE SHALL BE STUBBED 1" ABOVE TOP OF BASE.



DATE PREPARED
1/24/2025
ROUTE 67 STATE MO
DISTRICT SL SHEET NO. 112
COUNTY ST. LOUIS



ITEM	DESCRIPTION
1	METER SOCKET, 200 AMP, WITH LEVER TEST BYPASS
2	RIGID STEEL CONDUIT, 2" MIN. TO UTILITY CO. FACILITIES
3	CLASS B CONCRETE, 1.3 cu. yd. (MIN.)
4	NEMA 3R, DUST-TIGHT, WATERTIGHT CABINET
5	GROUND ROD, 3/4" DIA. x 8' MIN. (MIN. 8' IN SOIL)
6	PHOTOELECTRIC SWITCH AND SOCKET, 105/285 V., 1000 WATT
7	2" MIN. SCH 40 PVC CONDUIT (REF.)
8	#2 AWG MIN., 600 V., GROUND CABLE
9	EXOTHERMIC WELD WIRE TO ROD
10	PLIABLE SEALANT
11	LIFETIME SILICONE CAULK
12	ANCHOR BOLTS, 5/8-11 x 18" LONG BOLTS, HOT DIP GALVANIZED, 4 REQUIRED
13	WEATHERPROOF ADHESIVE LABEL, VINYL RAISED LETTERING (OR EQUIVALENT, SEE DETAIL)
14	INSULATED TERMINAL BLOCK
15	2-POLE, 20 AMP, 120V COIL LIGHTING CONTACTOR
16	2-POLE, 650 VOLT LIGHTNING ARRESTER
17	1-POLE, 15 AMP, TYPE B BREAKER TO PHOTOELECTRIC SWITCH
18	MANUAL-AUTO SWITCH
19	INSULATED GROUNDABLE NEUTRAL, 100 AMP
20	2-POLE, TYPE A MAIN BREAKER
21	2-POLE, 15 AMP (MIN.), TYPE A BREAKERS TO LIGHTING CIRCUITS *
22	1-POLE, 15 AMP (MIN.), TYPE A BREAKER TO SIGNALS *
23	#2 AWG MIN., 600 V., POWER CABLE *
24	6" PEDESTAL RISER
25	12V GEL CELL BATTERIES IN SERIES (4 MINIMUM)
26	30A GENERATOR MALE BASE
27	INVERTER (1100VA MINIMUM)
28	1-POLE, 40 AMP, TYPE B UPS BREAKER
29	1-POLE, 15 AMP, TYPE B FAN BREAKER
30	1 1/2" CONDUIT OUT TO SIGNAL CABINET (CAT 5E AND CONTROL WIRING)
*	SEE PLANS FOR SIZE



- NOTES
- (A) CABINET WITH POWER SUPPLY SHALL BE ALUMINUM OR STAINLESS STEEL. ALL HARDWARE, HINGES, CATCHES, ETC. SHALL BE STAINLESS STEEL. METER SOCKET AND OTHER EQUIPMENT AND MATERIALS SHALL BE U.L. APPROVED AND CONFORM TO THE REQUIREMENTS OF THE UTILITY COMPANY OR MUNICIPALITY PROVIDING POWER.
 - (B) IF SUBSURFACE CONDITIONS EXIST WHICH PROHIBIT THE PLACEMENT OF THE GROUND ROD IN A VERTICAL POSITION, THE ROD MAY BE DRIVEN AT AN OBLIQUE ANGLE NOT TO EXCEED 45 DEGREES FROM VERTICAL OR BURIED IN A TRENCH AT LEAST 30 INCHES DEEP. CONNECTION TO GROUND ROD SHALL BE CAD WELDED.
 - (C) LIGHTING SYSTEM VOLTAGE AS SPECIFIED ON PLANS (120 OR 240 VOLTS). IF LIGHTS ARE TO BE MOUNTED ON SIGNAL POSTS, VOLTAGE MUST BE 120 VOLTS. 240 VOLT LIGHTS ARE NOT TO BE MOUNTED ON OR WIRED THROUGH SIGNAL POSTS, CONDUIT, OR PULL BOXES.
 - (D) LOCATE PHOTOELECTRIC SWITCH AT CENTER OF WINDOW.
 - (E) IF FOR REASONS OF VOLTAGE DROP A WIRE SIZE IS SPECIFIED LARGER THAN #2 AWG, A LARGER TERMINAL BLOCK SHALL BE INSTALLED FOR THAT CIRCUIT.
 - (F) BREAKER SIZING:

SIZE (AMPS)	240V TOTAL CIRCUIT LOAD (WATTS)	120V TOTAL CIRCUIT LOAD (WATTS)
15	0-2800	0-1390
20	2850-3700	1400-1850
25	3750-4600	1860-2320
30	4650-5500	2330-2780
35	5550-6500	-
40	6550-7400	-

 CIRCUIT LOAD INCLUDES LOAD DUE TO LINE LOSS, LAMP, AND BALLAST LOAD.
 - (G) ALL CIRCUIT BREAKERS SHALL CONFORM TO SECTION 901.4 OF THE STANDARD SPECIFICATIONS.
 - (H) TAPE BATTERY TEMPERATURE SENSOR TO THE SIDE OF EITHER BATTERY #2 OR BATTERY #3. SENSOR SHOULD BE TO THE MIDDLE OF THE BATTERY BANK.
 - (I) UTILITY COMPANY SHALL DECIDE IF LIGHTNING ARRESTORS ARE TO BE CONNECTED ON THE LINE SIDE OR THE LOAD SIDE OF THE METER. THE UTILITY COMPANY SHALL ALSO DETERMINE WHERE THE LIGHTNING ARRESTOR SHALL BE MOUNTED.
 - (J) INCLUDE ADDITIONAL CONDUITS AS NECESSARY FOR AUXILIARY CIRCUITS.
 - (K) SEE CABINET MANUFACTURER FOR MOUNTING BASE DIMENSIONS AND ANCHOR BOLT LOCATIONS.

PAD MOUNTED 120V/240V POWER SUPPLY & LIGHTING CONTROLLER W/ UNINTERRUPTIBLE POWER SUPPLY

SIGNAL PLAN SHEETS SHEET 18 OF 21

NOT TO SCALE

DISCLAIMER
 THE PROFESSIONAL WHOSE SIGNATURE AND PERSONAL SEAL
 APPEAR HEREON ASSUMES RESPONSIBILITY ONLY FOR WHAT
 APPEARS ON THIS PAGE, AND DISCLAIMS (PURSUANT TO
 SECTION 327.411 RSMO) SPECIFICATION, ESTIMATES,
 REPORTS, OR OTHER DOCUMENTS OR INSTRUMENTS NOT
 SEALED BY THE UNDERSIGNED PROFESSIONAL RELATING TO
 OR INTENDED TO BE USED FOR ANY PART OR PARTS OF THE
 PROJECT TO WHICH THIS PAGE REFERS.



Daniel T. Shane
 01/27/2025 11:23:55 AM
 Daniel T. Shane - Civil
 MO PE-29833

DATE PREPARED
 1/24/2025

ROUTE 67 STATE MO

DISTRICT SL SHEET NO. 113

COUNTY St. Louis

JOB NO. J6P3623

CONTRACT ID.

PROJECT NO.

BRIDGE NO.

DESCRIPTION

DATE

MISSOURI HIGHWAYS AND TRANSPORTATION COMMISSION

105 WEST CAPITOL JEFFERSON CITY, MO 65102

1-888-ASK-MODDOT (1-888-275-6636)

HR GREEN, INC.

520 MARYVILLE CENTRE DRIVE, SUITE 100

ST. LOUIS, MISSOURI 63141

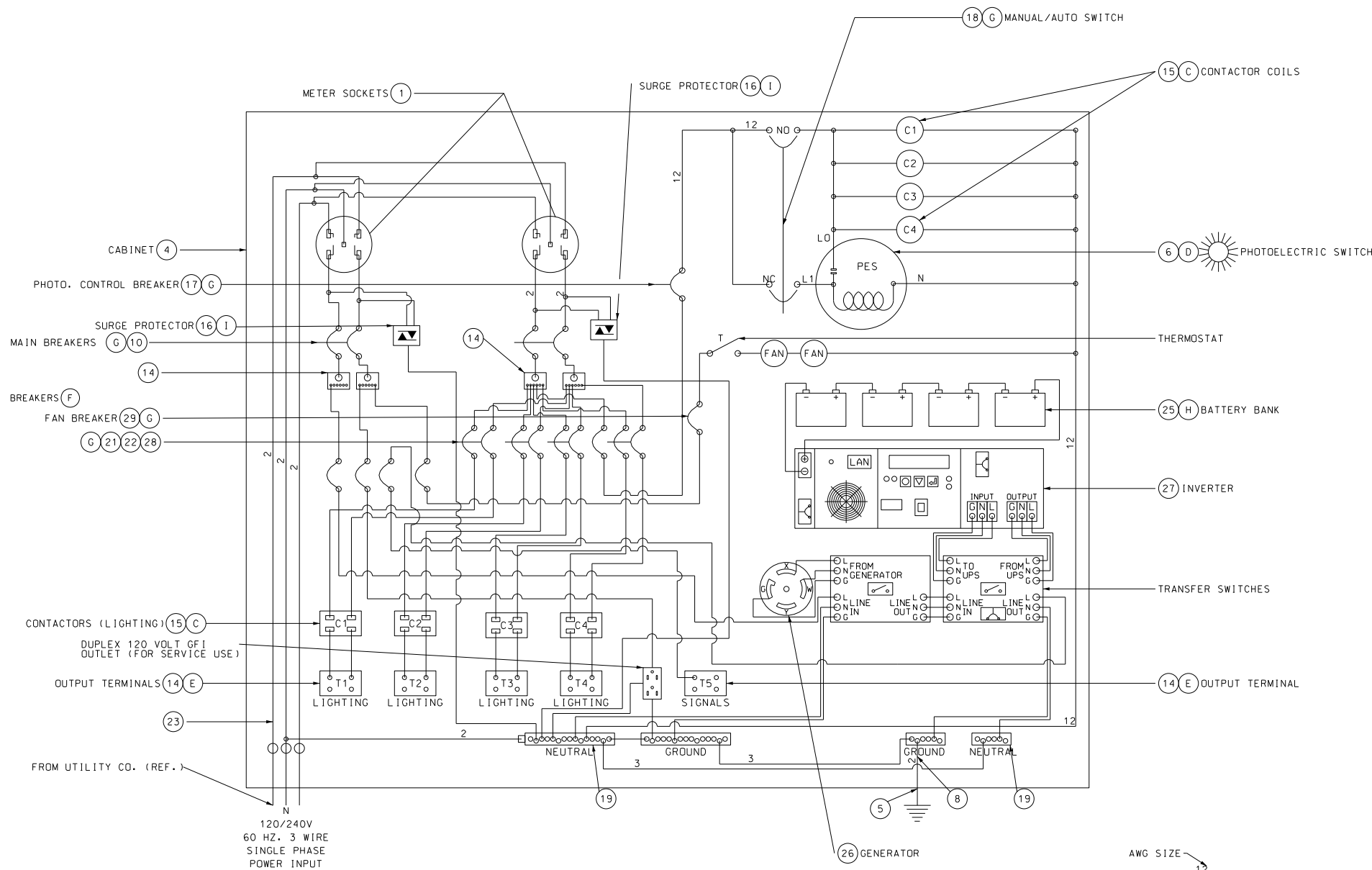
PHONE: (636) 519-0990

CORPORATE LICENSE #2002006608

HRGreen

HRGreen

LIST OF MATERIALS	
ITEM	DESCRIPTION
1	METER SOCKET, 200 AMP, WITH LEVER TEST BYPASS
2	RIGID STEEL CONDUIT, 2" MIN. TO UTILITY CO. FACILITIES
3	CLASS B CONCRETE, 1.3 cu. yd. (MIN.)
4	NEMA 3R, DUST-TIGHT, WATERTIGHT CABINET
5	GROUND ROD, 3/4" DIA. x 8' MIN. (MIN. 8' IN SOIL)
6	PHOTOELECTRIC SWITCH AND SOCKET, 105/285 V., 1000 WATT
7	2" MIN. SCH 40 PVC CONDUIT (REF.)
8	#2 AWG MIN., 600 V., GROUND CABLE
9	EXOTHERMIC WELD WIRE TO ROD
10	PLIABLE SEALANT
11	LIFETIME SILICONE CAULK
12	ANCHOR BOLTS, 5/8-11 x 18" LONG BOLTS, HOT DIP GALVANIZED, 4 REQUIRED
13	WEATHERPROOF ADHESIVE LABEL, VINYL RAISED LETTERING (OR EQUIVALENT, SEE DETAIL)
14	INSULATED TERMINAL BLOCK
15	2-POLE, 20 AMP, 120V COIL LIGHTING CONTACTOR
16	2-POLE, 650 VOLT LIGHTNING ARRESTER
17	1-POLE, 15 AMP, TYPE B BREAKER TO PHOTOELECTRIC SWITCH
18	MANUAL-AUTO SWITCH
19	INSULATED GROUNDABLE NEUTRAL, 100 AMP
20	2-POLE, TYPE A MAIN BREAKER
21	2-POLE, 15 AMP (MIN), TYPE A BREAKERS TO LIGHTING CIRCUITS *
22	1-POLE, 15 AMP (MIN.), TYPE A BREAKER TO SIGNALS *
23	#2 AWG MIN., 600 V., POWER CABLE *
24	6" PEDESTAL RISER
25	12V GEL CELL BATTERIES IN SERIES (4 MINIMUM)
26	30A GENERATOR MALE BASE
27	INVERTER (1100VA MINIMUM)
28	1-POLE, 40 AMP, TYPE B UPS BREAKER
29	1-POLE, 15 AMP, TYPE B FAN BREAKER
30	1 1/2" CONDUIT OUT TO SIGNAL CABINET (CAT 5E AND CONTROL WIRING)
*	SEE PLANS FOR SIZE



WIRING DIAGRAM

NOTES


- (A) CABINET WITH POWER SUPPLY SHALL BE ALUMINUM OR STAINLESS STEEL. ALL HARDWARE, HINGES, CATCHES, ETC. SHALL BE STAINLESS STEEL. METER SOCKET AND OTHER EQUIPMENT AND MATERIALS SHALL BE U.L. APPROVED AND CONFORM TO THE REQUIREMENTS OF THE UTILITY COMPANY OR MUNICIPALITY PROVIDING POWER.
- (B) IF SUBSURFACE CONDITIONS EXIST WHICH PROHIBIT THE PLACEMENT OF THE GROUND ROD IN A VERTICAL POSITION, THE ROD MAY BE DRIVEN AT AN OBLIQUE ANGLE NOT TO EXCEED 45 DEGREES FROM VERTICAL OR BURIED IN A TRENCH AT LEAST 30 INCHES DEEP. CONNECTION TO GROUND ROD SHALL BE CAD WELDED.
- (C) LIGHTING SYSTEM VOLTAGE AS SPECIFIED ON PLANS (120 OR 240 VOLTS). IF LIGHTS ARE TO BE MOUNTED ON SIGNAL POSTS, VOLTAGE MUST BE 120 VOLTS. 240 VOLT LIGHTS ARE NOT TO BE MOUNTED ON OR WIRED THROUGH SIGNAL POSTS, CONDUIT, OR PULL BOXES.
- (D) LOCATE PHOTOELECTRIC SWITCH AT CENTER OF WINDOW.
- (E) IF FOR REASONS OF VOLTAGE DROP A WIRE SIZE IS SPECIFIED LARGER THAN #2 AWG, A LARGER TERMINAL BLOCK SHALL BE INSTALLED FOR THAT CIRCUIT.
- (F) BREAKER SIZING:

SIZE (AMPS)	240V TOTAL CIRCUIT LOAD (WATTS)	120V TOTAL CIRCUIT LOAD (WATTS)
15	0-2800	0-1390
20	2850-3700	1400-1850
25	3750-4600	1860-2320
30	4650-5500	2330-2780
35	5550-6500	-
40	6550-7400	-

 CIRCUIT LOAD INCLUDES LOAD DUE TO LINE LOSS, LAMP, AND BALLAST LOAD.
- (G) ALL CIRCUIT BREAKERS SHALL CONFORM TO SECTION 901.4 OF THE STANDARD SPECIFICATIONS.
- (H) TAPE BATTERY TEMPERATURE SENSOR TO THE SIDE OF EITHER BATTERY #2 OR BATTERY #3. SENSOR SHOULD BE TO THE MIDDLE OF THE BATTERY BANK.
- (I) UTILITY COMPANY SHALL DECIDE IF LIGHTNING ARRESTORS ARE TO BE CONNECTED ON THE LINE SIDE OR THE LOAD SIDE OF THE METER. THE UTILITY COMPANY SHALL ALSO DETERMINE WHERE THE LIGHTNING ARRESTOR SHALL BE MOUNTED.
- (J) INCLUDE ADDITIONAL CONDUITS AS NECESSARY FOR AUXILIARY CIRCUITS.
- (K) SEE CABINET MANUFACTURER FOR MOUNTING BASE DIMENSIONS AND ANCHOR BOLT LOCATIONS.

PAD MOUNTED 120V/240V POWER
 SUPPLY & LIGHTING CONTROLLER
 W/ UNINTERRUPTIBLE POWER SUPPLY

SIGNAL PLAN
 SHEETS
 SHEET 19 OF 20



01/27/2025 11:24:18 AM
Daniel T. Shane - Civil
MO PE-29833

DATE PREPARED
1/24/2025

ROUTE 67 STATE MO

DISTRICT SL SHEET NO. 114

COUNTY ST. LOUIS

JOB NO. J6P3623

CONTRACT ID.

PROJECT NO.

BRIDGE NO.

DESCRIPTION

DATE

MISSOURI HIGHWAYS AND TRANSPORTATION COMMISSION

105 WEST CAPITOL

JEFFERSON CITY, MO 65102

1-888-ASK-MODOT (1-888-275-6636)

HR GREEN, INC.

520 MARYVILLE CENTRE DRIVE

SUITE 100 MISSOURI 63141

ST. LOUIS, MISSOURI 63141

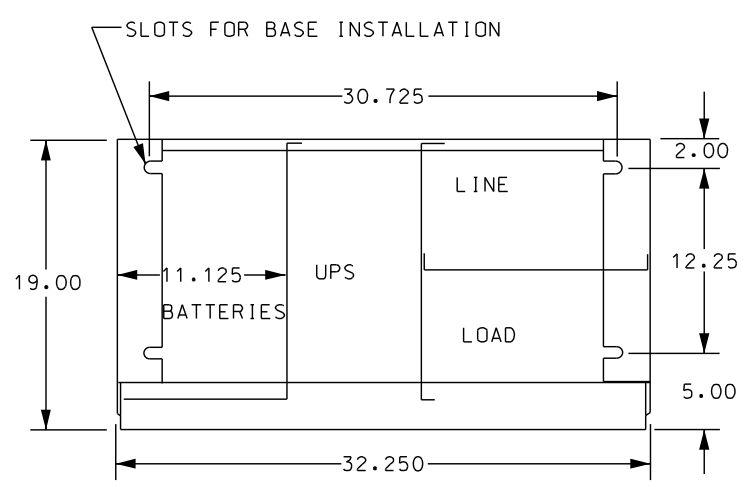
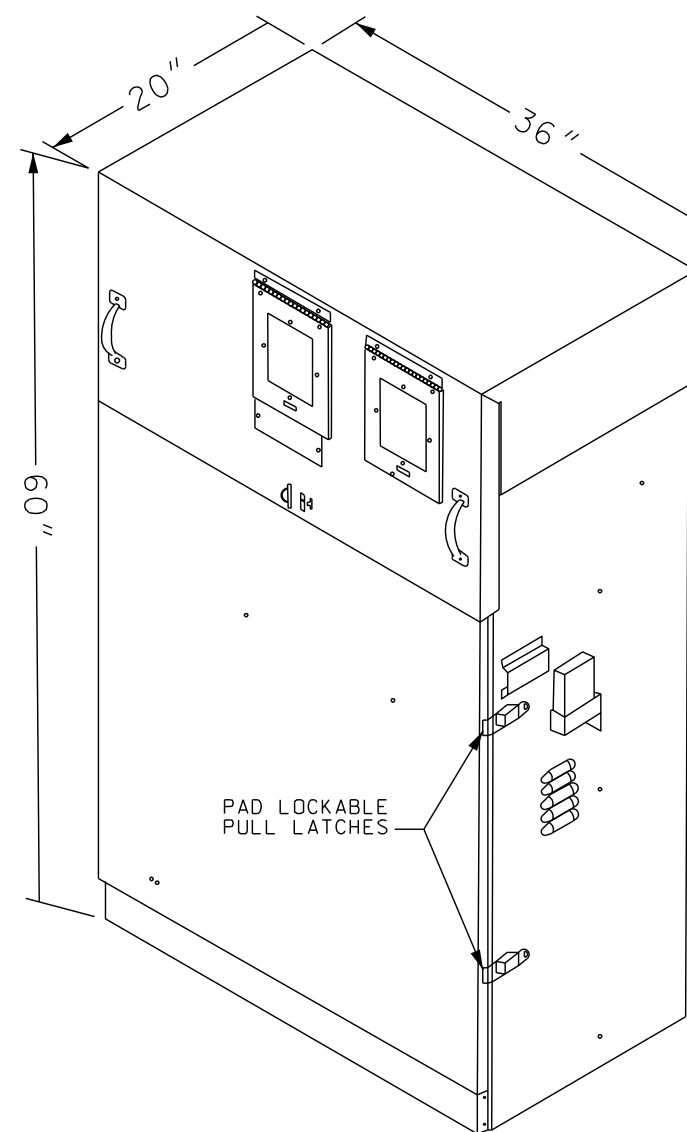
PHONE: (636) 519-0990

CORPORATE LICENSE #2002006608

HRGreen

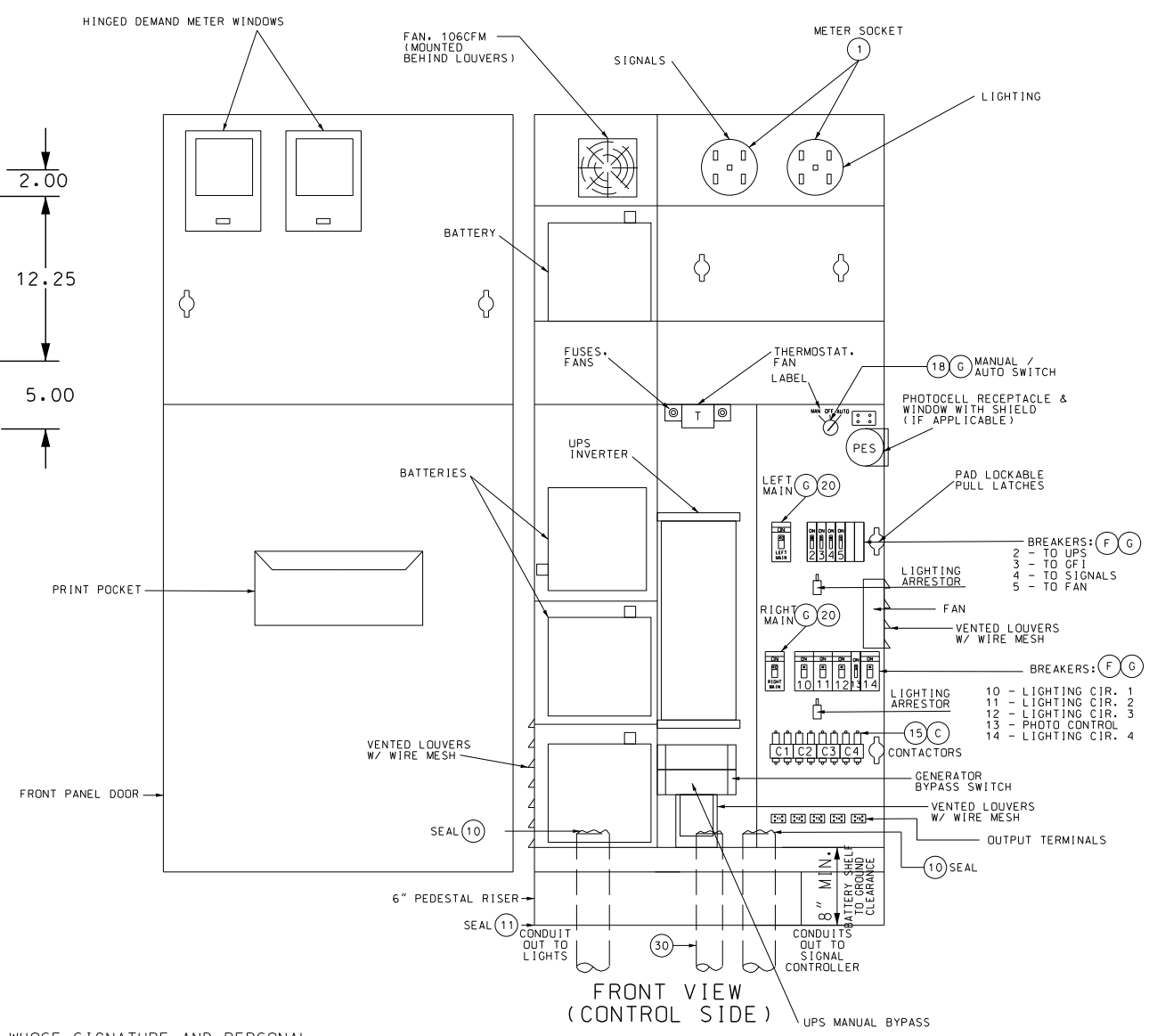
SIGNAL PLAN SHEETS

SHEET 20 OF 21



PEDESTAL PLAN VIEW
MOUNTING SLOT DETAIL

NOTE: WHERE SPACE PROVIDES, UPS SHALL HAVE ADDITIONAL LABELS DENOTING 'LIGHTING' CONTROLS



FRONT VIEW
(CONTROL SIDE)

NOTE: CONDUITS RUNNING INTO CONC. BASE SHALL BE STUBBED 1" ABOVE TOP OF BASE.

(F) BREAKER SIZING:

SIZE (AMPS)	240V TOTAL CIRCUIT LOAD (WATTS)	120V TOTAL CIRCUIT LOAD (WATTS)
15	0-2800	0-1390
20	2850-3700	1400-1850
25	3750-4600	1860-2320
30	4650-5500	2330-2780
35	5550-6500	-
40	6550-7400	-

CIRCUIT LOAD INCLUDES LOAD DUE TO LINE LOSS, LAMP, AND BALLAST LOAD.

- (G) ALL CIRCUIT BREAKERS SHALL CONFORM TO SECTION 901.4 OF THE STANDARD SPECIFICATIONS.
- (H) TAPE BATTERY TEMPERATURE SENSOR TO THE SIDE OF EITHER BATTERY #2 OR BATTERY #3. SENSOR SHOULD BE TO THE MIDDLE OF THE BATTERY BANK.
- (I) UTILITY COMPANY SHALL DECIDE IF LIGHTNING ARRESTORS ARE TO BE CONNECTED ON THE LINE SIDE OR THE LOAD SIDE OF THE METER. THE UTILITY COMPANY SHALL ALSO DETERMINE WHERE THE LIGHTNING ARRESTOR SHALL BE MOUNTED.
- (J) INCLUDE ADDITIONAL CONDUITS AS NECESSARY FOR AUXILIARY CIRCUITS.
- (K) SEE CABINET MANUFACTURER FOR MOUNTING BASE DIMENSIONS AND ANCHOR BOLT LOCATIONS.

DISCLAIMER
THE PROFESSIONAL WHOSE SIGNATURE AND PERSONAL SEAL APPEAR HEREON ASSUMES RESPONSIBILITY ONLY FOR WHAT APPEARS ON THIS PAGE, AND DISCLAIMS (PURSUANT TO SECTION 327.411 RSMO) SPECIFICATION, ESTIMATES, REPORTS, OR OTHER DOCUMENTS OR INSTRUMENTS NOT SEALED BY THE UNDERSIGNED PROFESSIONAL RELATING TO OR INTENDED TO BE USED FOR ANY PART OR PARTS OF THE PROJECT TO WHICH THIS PAGE REFERS.

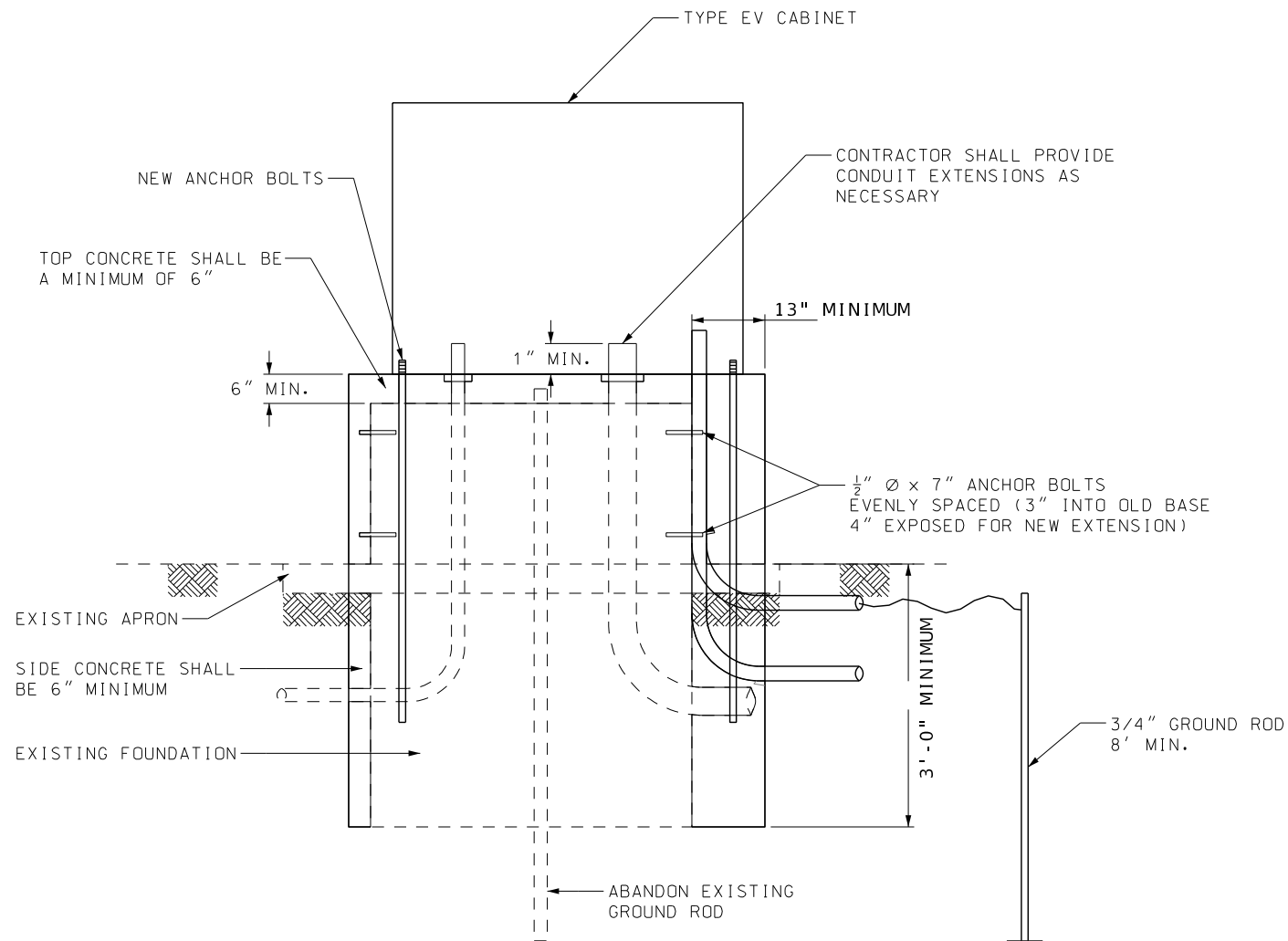
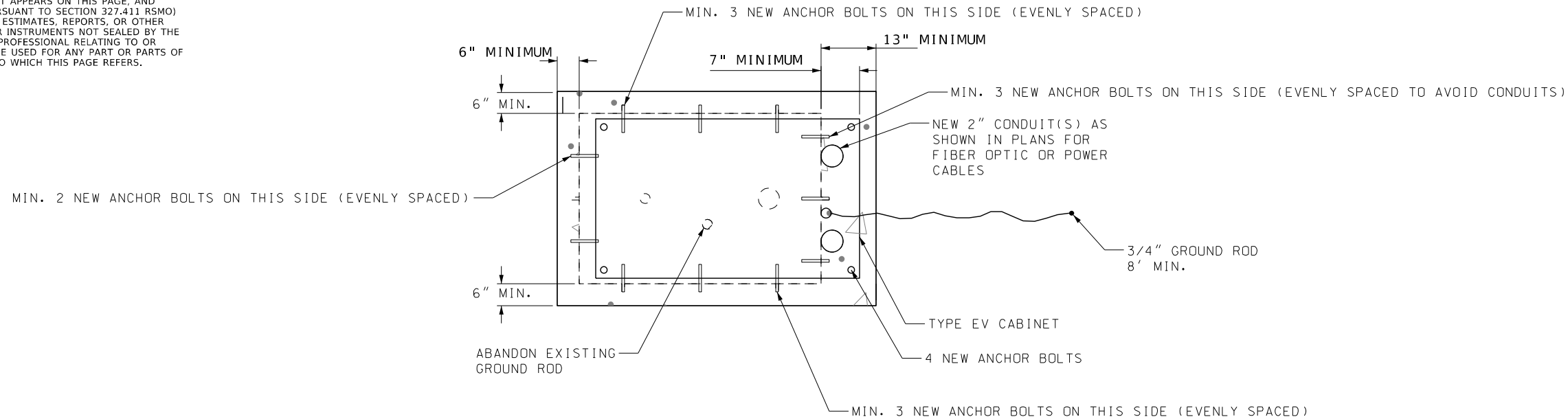
NOTES

- (A) CABINET WITH POWER SUPPLY SHALL BE ALUMINUM OR STAINLESS STEEL. ALL HARDWARE, HINGES, CATCHES, ETC. SHALL BE STAINLESS STEEL. METER SOCKET AND OTHER EQUIPMENT AND MATERIALS SHALL BE U.L. APPROVED AND CONFORM TO THE REQUIREMENTS OF THE UTILITY COMPANY OR MUNICIPALITY PROVIDING POWER.
- (B) IF SUBSURFACE CONDITIONS EXIST WHICH PROHIBIT THE PLACEMENT OF THE GROUND ROD IN A VERTICAL POSITION, THE ROD MAY BE DRIVEN AT AN OBLIQUE ANGLE NOT TO EXCEED 45 DEGREES FROM VERTICAL OR BURIED IN A TRENCH AT LEAST 30 INCHES DEEP. CONNECTION TO GROUND ROD SHALL BE CAD WELDED.
- (C) LIGHTING SYSTEM VOLTAGE AS SPECIFIED ON PLANS (120 OR 240 VOLTS). IF LIGHTS ARE TO BE MOUNTED ON SIGNAL POSTS, VOLTAGE MUST BE 120 VOLTS. 240 VOLT LIGHTS ARE NOT TO BE MOUNTED ON OR WIRED THROUGH SIGNAL POSTS, CONDUIT, OR PULL BOXES.
- (D) LOCATE PHOTOELECTRIC SWITCH AT CENTER OF WINDOW.
- (E) IF FOR REASONS OF VOLTAGE DROP A WIRE SIZE IS SPECIFIED LARGER THAN #2 AWG, A LARGER TERMINAL BLOCK SHALL BE INSTALLED FOR THAT CIRCUIT.

PAD MOUNTED 120V/240V POWER SUPPLY & LIGHTING CONTROLLER W/ UNINTERRUPTIBLE POWER SUPPLY

LIST OF MATERIALS	
ITEM	DESCRIPTION
1	METER SOCKET, 200 AMP. WITH LEVER TEST BYPASS
2	RIGID STEEL CONDUIT, 2" MIN. TO UTILITY CO. FACILITIES
3	CLASS B CONCRETE, 1.3 cu. yd. (MIN.)
4	NEMA 3R, DUST-TIGHT, WATERTIGHT CABINET
5	GROUND ROD, 3/4" DIA. x 8' MIN. (MIN. 8' IN SOIL)
6	PHOTOELECTRIC SWITCH AND SOCKET, 105/285 V., 1000 WATT
7	2" MIN. SCH 40 PVC CONDUIT (REF.)
8	#2 AWG MIN., 600 V., GROUND CABLE
9	EXOHERMIC WELD WIRE TO ROD
10	PLIABLE SEALANT
11	LIFETIME SILICONE CAULK
12	ANCHOR BOLTS, 5/8-11 x 18" LONG BOLTS, HOT DIP GALVANIZED, 4 REQUIRED
13	WEATHERPROOF ADHESIVE LABEL, VINYL RAISED LETTERING (OR EQUIVALENT, SEE DETAIL)
14	INSULATED TERMINAL BLOCK
15	2-POLE, 20 AMP, 120V COIL LIGHTING CONTACTOR
16	2-POLE, 650 VOLT LIGHTNING ARRESTER
17	1-POLE, 15 AMP, TYPE B BREAKER TO PHOTOELECTRIC SWITCH
18	MANUAL-AUTO SWITCH
19	INSULATED GROUNDABLE NEUTRAL, 100 AMP
20	2-POLE, TYPE A MAIN BREAKER
21	2-POLE, 15 AMP (MIN.), TYPE A BREAKERS TO LIGHTING CIRCUITS *
22	1-POLE, 15 AMP (MIN.), TYPE A BREAKER TO SIGNALS *
23	#2 AWG MIN., 600 V., POWER CABLE *
24	6" PEDESTAL RISER
25	12V GEL CELL BATTERIES IN SERIES (4 MINIMUM)
26	30A GENERATOR MALE BASE
27	INVERTER (1100VA MINIMUM)
28	1-POLE, 40 AMP, TYPE B UPS BREAKER
29	1-POLE, 15 AMP, TYPE B FAN BREAKER
30	1 1/2" CONDUIT OUT TO SIGNAL CABINET (CAT 5E AND CONTROL WIRING)
*	SEE PLANS FOR SIZE

DISCLAIMER
 THE PROFESSIONAL WHOSE SIGNATURE AND PERSONAL SEAL APPEAR HEREON ASSUMES RESPONSIBILITY ONLY FOR WHAT APPEARS ON THIS PAGE, AND DISCLAIMS (PURSUANT TO SECTION 327.411 RSMO) SPECIFICATION, ESTIMATES, REPORTS, OR OTHER DOCUMENTS OR INSTRUMENTS NOT SEALED BY THE UNDERSIGNED PROFESSIONAL RELATING TO OR INTENDED TO BE USED FOR ANY PART OR PARTS OF THE PROJECT TO WHICH THIS PAGE REFERS.



SIGNAL CABINET BASE WRAP
 NOT TO SCALE

SIGNAL PLAN SHEETS
 SHEET 21 OF 21



Daniel T. Shane
 Daniel T. Shane - Civil
 MO PE-29833

DATE PREPARED
 1/24/2025

ROUTE STATE
 67 MO

DISTRICT SHEET NO.
 SL 115

COUNTY
 ST. LOUIS

JOB NO.
 J6P3623

CONTRACT ID.

PROJECT NO.

BRIDGE NO.

DATE	DESCRIPTION

MISSOURI HIGHWAYS AND TRANSPORTATION COMMISSION

105 WEST CAPITOL
 JEFFERSON CITY, MO 65102
 1-888-ASK-MODOT (1-888-275-6636)

HR GREEN, INC.
 520 MARYVILLE CENTRE DRIVE,
 SUITE 100
 ST. LOUIS, MISSOURI 63141
 PHONE: (636) 519-0990
 CORPORATE LICENSE #2002006608

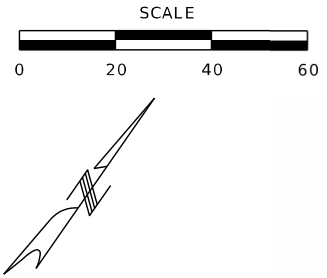


IF A SEAL IS PRESENT ON THIS SHEET IT HAS BEEN ELECTRONICALLY SEALED AND DATED.

DISCLAIMER
 THE PROFESSIONAL WHOSE SIGNATURE AND PERSONAL SEAL APPEAR HEREON ASSUMES RESPONSIBILITY ONLY FOR WHAT APPEARS ON THIS PAGE, AND DISCLAIMS (PURSUANT TO SECTION 327.411 RSMO) SPECIFICATION, ESTIMATES, REPORTS, OR OTHER DOCUMENTS OR INSTRUMENTS NOT SEALED BY THE UNDERSIGNED PROFESSIONAL RELATING TO OR INTENDED TO BE USED FOR ANY PART OR PARTS OF THE PROJECT TO WHICH THIS PAGE REFERS.

SCALE OF LIGHTING EQUIPMENT MAY BE EXAGGERATED TO BE MORE VISIBLE ON THE PLANS. STATION AND OFFSET IS TO THE CENTER OF THE POLE/BASE.

LIGHTING LEGEND	
	PAD MOUNTED 240V POWER SUPPLY WITH LIGHTING CONTROL
	CONTROLLER, LIGHTING (EXISTING)
	WOOD POST
	POWER SUPPLY
	PULL BOX PREFORMED TYPE 1
	CONDUIT, RIGID (TRENCH)
	CONDUIT, RIGID (EXISTING)
	LED-B LUMINAIRE
	POWER SOURCE
	PULL BOX (EXISTING)
	CONDUIT, RIGID (PUSHED) W/ 2-1C#6 AND 1-1C#6 NEUTRAL
	CABLE-CONDUIT (EXISTING)
	CABLE-CONDUIT W/ 2-1C#6 AND 1-1C#6 NEUTRAL
	EXIST. LIGHTING/ITS POLE



Daniel T. Shane
 01/27/2025 11:30:16 AM
 Daniel T. Shane - Civil
 MO PE-29833

DATE PREPARED
 1/24/2025
 ROUTE 67 STATE MO
 DISTRICT SL SHEET NO. 116
 COUNTY ST. LOUIS
 JOB NO. J6P3623
 CONTRACT ID.

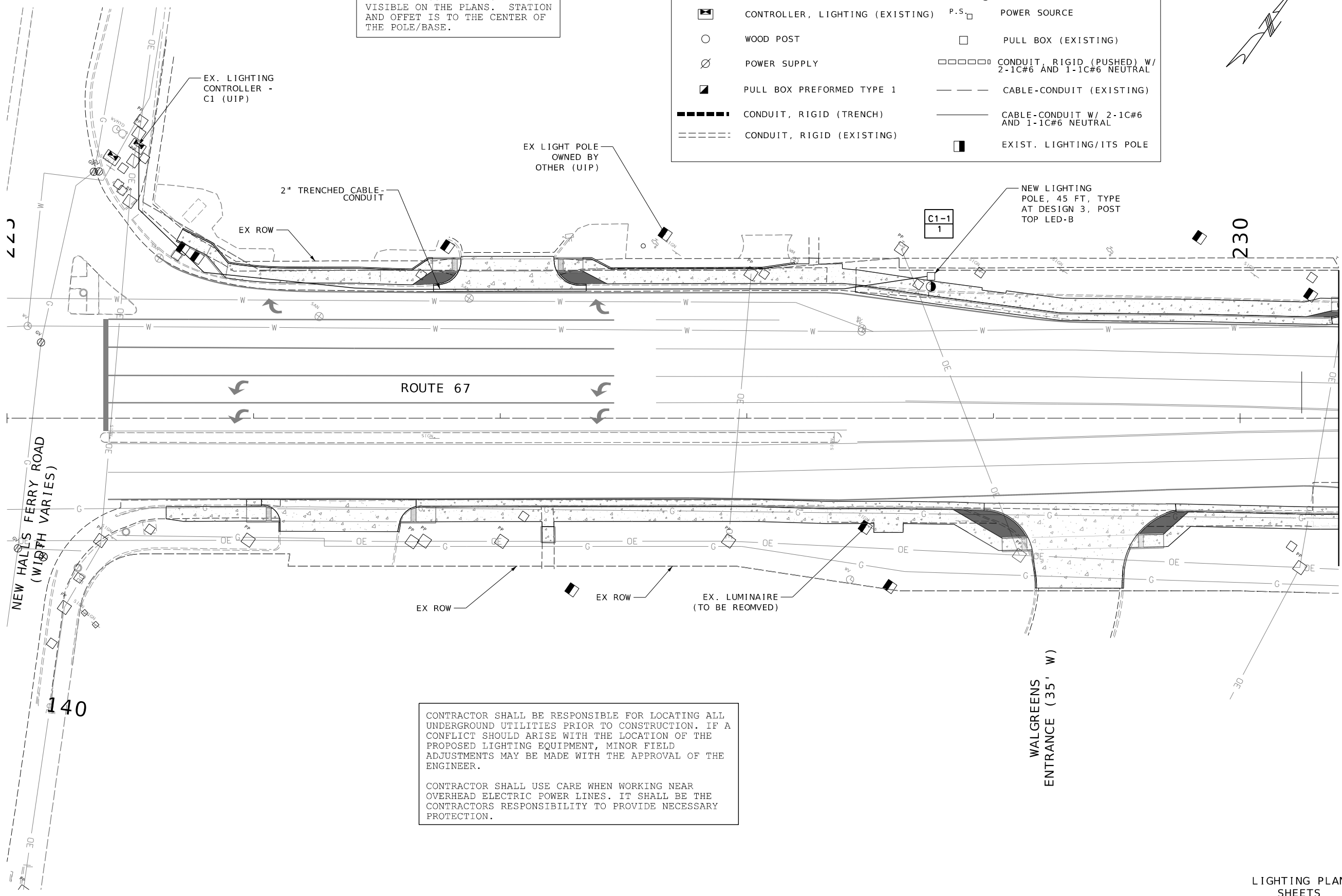
PROJECT NO.
 BRIDGE NO.

DATE	DESCRIPTION

MISSOURI HIGHWAYS AND TRANSPORTATION COMMISSION

 105 WEST CAPITOL
 JEFFERSON CITY, MO 65102
 1-888-ASK-MODOT (1-888-275-6636)

HR GREEN, INC.
 520 MARYVILLE CENTRE DRIVE,
 SUITE 100
 ST. LOUIS, MISSOURI 63141
 PHONE: (636) 519-0990
 CORPORATE LICENSE #2002006608



CONTRACTOR SHALL BE RESPONSIBLE FOR LOCATING ALL UNDERGROUND UTILITIES PRIOR TO CONSTRUCTION. IF A CONFLICT SHOULD ARISE WITH THE LOCATION OF THE PROPOSED LIGHTING EQUIPMENT, MINOR FIELD ADJUSTMENTS MAY BE MADE WITH THE APPROVAL OF THE ENGINEER.

CONTRACTOR SHALL USE CARE WHEN WORKING NEAR OVERHEAD ELECTRIC POWER LINES. IT SHALL BE THE CONTRACTORS RESPONSIBILITY TO PROVIDE NECESSARY PROTECTION.

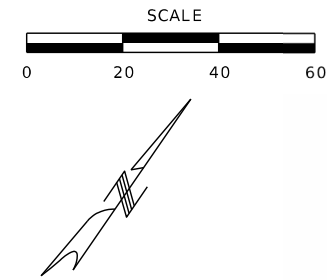
LIGHTING PLAN SHEETS
 SHEET 1 OF 26

IF A SEAL IS PRESENT ON THIS SHEET IT HAS BEEN ELECTRONICALLY SEALED AND DATED.

DISCLAIMER
 THE PROFESSIONAL WHOSE SIGNATURE AND PERSONAL SEAL APPEAR HEREON ASSUMES RESPONSIBILITY ONLY FOR WHAT APPEARS ON THIS PAGE, AND DISCLAIMS (PURSUANT TO SECTION 327.411 RSMO) SPECIFICATION, ESTIMATES, REPORTS, OR OTHER DOCUMENTS OR INSTRUMENTS NOT SEALED BY THE UNDERSIGNED PROFESSIONAL RELATING TO OR INTENDED TO BE USED FOR ANY PART OR PARTS OF THE PROJECT TO WHICH THIS PAGE REFERS.

LIGHTING LEGEND	
	PAD MOUNTED 240V POWER SUPPLY WITH LIGHTING CONTROL
	CONTROLLER, LIGHTING (EXISTING)
	WOOD POST
	POWER SUPPLY
	PULL BOX PREFORMED TYPE 1
	CONDUIT, RIGID (TRENCH)
	CONDUIT, RIGID (EXISTING)
	LED-B LUMINAIRE
	POWER SOURCE
	PULL BOX (EXISTING)
	CONDUIT, RIGID (PUSHED) W/ 2-1C#6 AND 1-1C#6 NEUTRAL
	CABLE-CONDUIT (EXISTING)
	CABLE-CONDUIT W/ 2-1C#6 AND 1-1C#6 NEUTRAL
	EXIST. LIGHTING/ITS POLE

SCALE OF LIGHTING EQUIPMENT MAY BE EXAGGERATED TO BE MORE VISIBLE ON THE PLANS. STATION AND OFFSET IS TO THE CENTER OF THE POLE/BASE.



01/27/2025 11:30:25 AM
 Daniel T. Shane - Civil
 MO PE-29833
 DATE PREPARED
 1/24/2025
 ROUTE STATE
 67 MO
 DISTRICT SHEET NO.
 SL 117
 COUNTY
 ST. LOUIS
 JOB NO.
 J6P3623
 CONTRACT ID.

PROJECT NO.
 BRIDGE NO.

DATE	DESCRIPTION

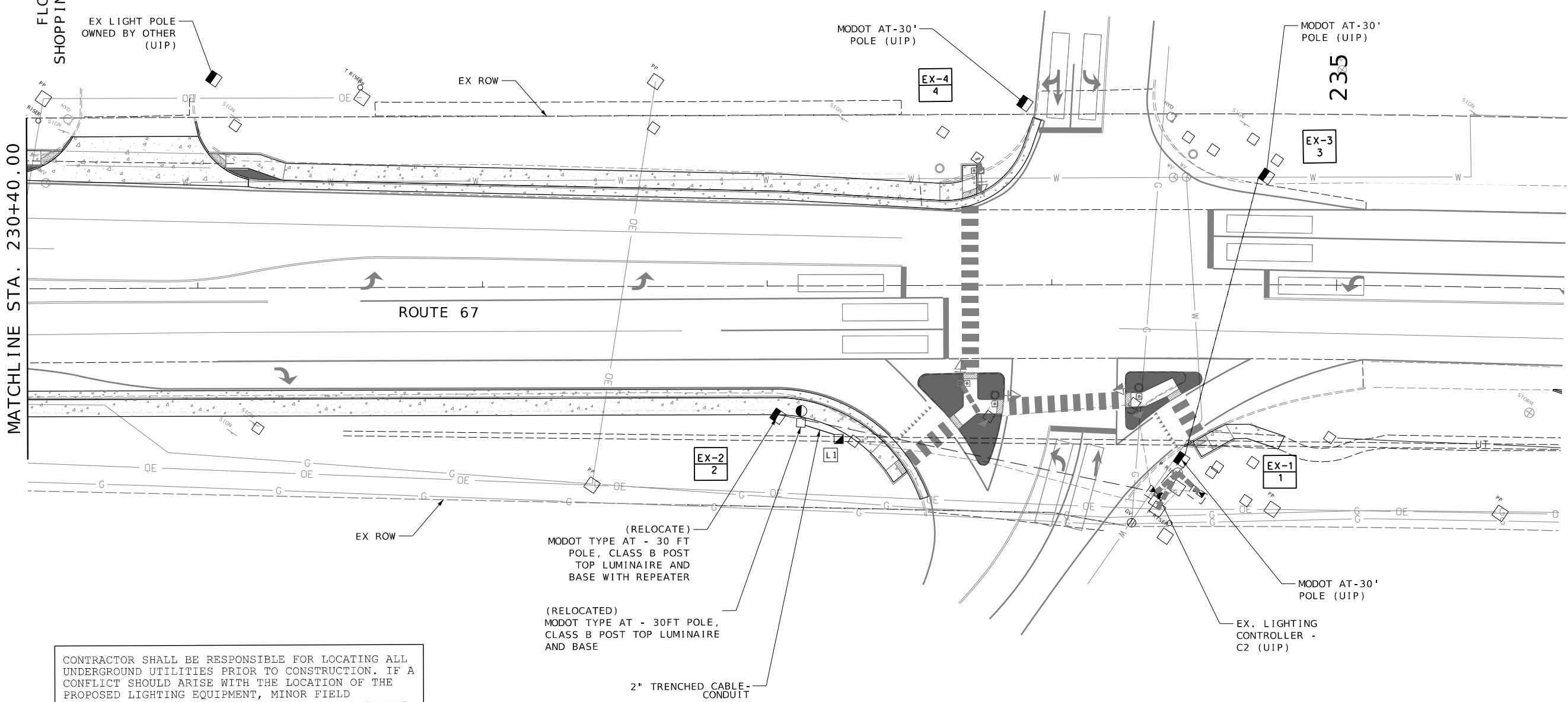
MISSOURI HIGHWAYS AND TRANSPORTATION COMMISSION
 105 WEST CAPITOL JEFFERSON CITY, MO 65102
 1-888-ASK-MODOT (1-888-275-6636)

HR GREEN, INC.
 520 MARYVILLE CENTRE DRIVE,
 SUITE 100
 ST. LOUIS, MISSOURI 63141
 PHONE: (636) 519-0990
 CORPORATE LICENSE #2002006608



MATCHLINE STA. 230+40.00

FLOWER VALLY SHOPPING CENTER (35' W)



CONTRACTOR SHALL BE RESPONSIBLE FOR LOCATING ALL UNDERGROUND UTILITIES PRIOR TO CONSTRUCTION. IF A CONFLICT SHOULD ARISE WITH THE LOCATION OF THE PROPOSED LIGHTING EQUIPMENT, MINOR FIELD ADJUSTMENTS MAY BE MADE WITH THE APPROVAL OF THE ENGINEER.

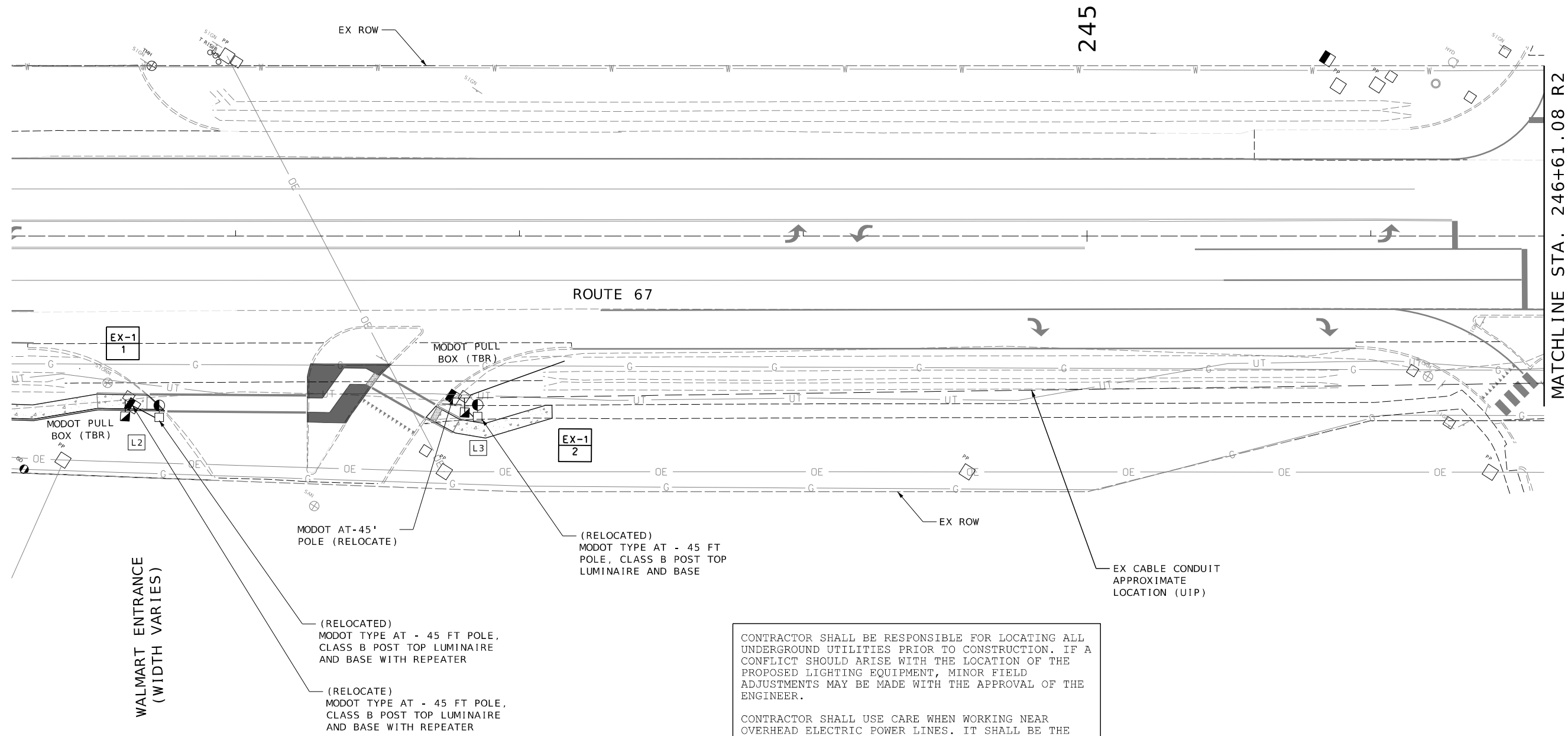
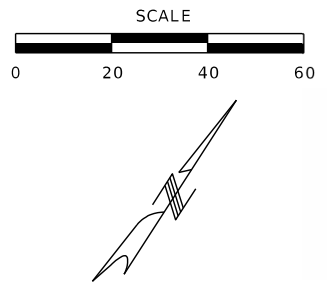
CONTRACTOR SHALL USE CARE WHEN WORKING NEAR OVERHEAD ELECTRIC POWER LINES. IT SHALL BE THE CONTRACTORS RESPONSIBILITY TO PROVIDE NECESSARY PROTECTION.

IF A SEAL IS PRESENT ON THIS SHEET IT HAS BEEN ELECTRONICALLY SEALED AND DATED.

DISCLAIMER
THE PROFESSIONAL WHOSE SIGNATURE AND PERSONAL SEAL APPEAR HEREON ASSUMES RESPONSIBILITY ONLY FOR WHAT APPEARS ON THIS PAGE, AND DISCLAIMS (PURSUANT TO SECTION 327.411 RSMO) SPECIFICATION, ESTIMATES, REPORTS, OR OTHER DOCUMENTS OR INSTRUMENTS NOT SEALED BY THE UNDERSIGNED PROFESSIONAL RELATING TO OR INTENDED TO BE USED FOR ANY PART OR PARTS OF THE PROJECT TO WHICH THIS PAGE REFERS.

LIGHTING LEGEND			
	PAD MOUNTED 240V POWER SUPPLY WITH LIGHTING CONTROL		LED-B LUMINAIRE
	CONTROLLER, LIGHTING (EXISTING)		POWER SOURCE
	WOOD POST		PULL BOX (EXISTING)
	POWER SUPPLY		CONDUIT, RIGID (PUSHED) W/ 2-1C#6 AND 1-1C#6 NEUTRAL
	PULL BOX PREFORMED TYPE 1		CABLE-CONDUIT (EXISTING)
	CONDUIT, RIGID (TRENCH)		CABLE-CONDUIT W/ 2-1C#6 AND 1-1C#6 NEUTRAL
	CONDUIT, RIGID (EXISTING)		EXIST. LIGHTING/ITS POLE

SCALE OF LIGHTING EQUIPMENT MAY BE EXAGGERATED TO BE MORE VISIBLE ON THE PLANS. STATION AND OFFSET IS TO THE CENTER OF THE POLE/BASE.



CONTRACTOR SHALL BE RESPONSIBLE FOR LOCATING ALL UNDERGROUND UTILITIES PRIOR TO CONSTRUCTION. IF A CONFLICT SHOULD ARISE WITH THE LOCATION OF THE PROPOSED LIGHTING EQUIPMENT, MINOR FIELD ADJUSTMENTS MAY BE MADE WITH THE APPROVAL OF THE ENGINEER.

CONTRACTOR SHALL USE CARE WHEN WORKING NEAR OVERHEAD ELECTRIC POWER LINES. IT SHALL BE THE CONTRACTORS RESPONSIBILITY TO PROVIDE NECESSARY PROTECTION.



Daniel T. Shane
01/27/2025 11:30:38 AM
Daniel T. Shane - Civil
MO PE-29833

DATE PREPARED
1/24/2025
ROUTE 67 STATE MO
DISTRICT SL SHEET NO. 118
COUNTY ST. LOUIS
JOB NO. J6P3623
CONTRACT ID.

PROJECT NO.
BRIDGE NO.

DATE	DESCRIPTION

MISSOURI HIGHWAYS AND TRANSPORTATION COMMISSION
MoDOT
105 WEST CAPITOL
JEFFERSON CITY, MO 65102
1-888-ASK-MODOT (1-888-275-6636)

HR GREEN, INC.
520 MARYVILLE CENTRE DRIVE,
SUITE 100
ST. LOUIS, MISSOURI 63141
PHONE: (636) 519-0990
CORPORATE LICENSE #2002006608



LIGHTING PLAN SHEETS
SHEET 3 OF 26

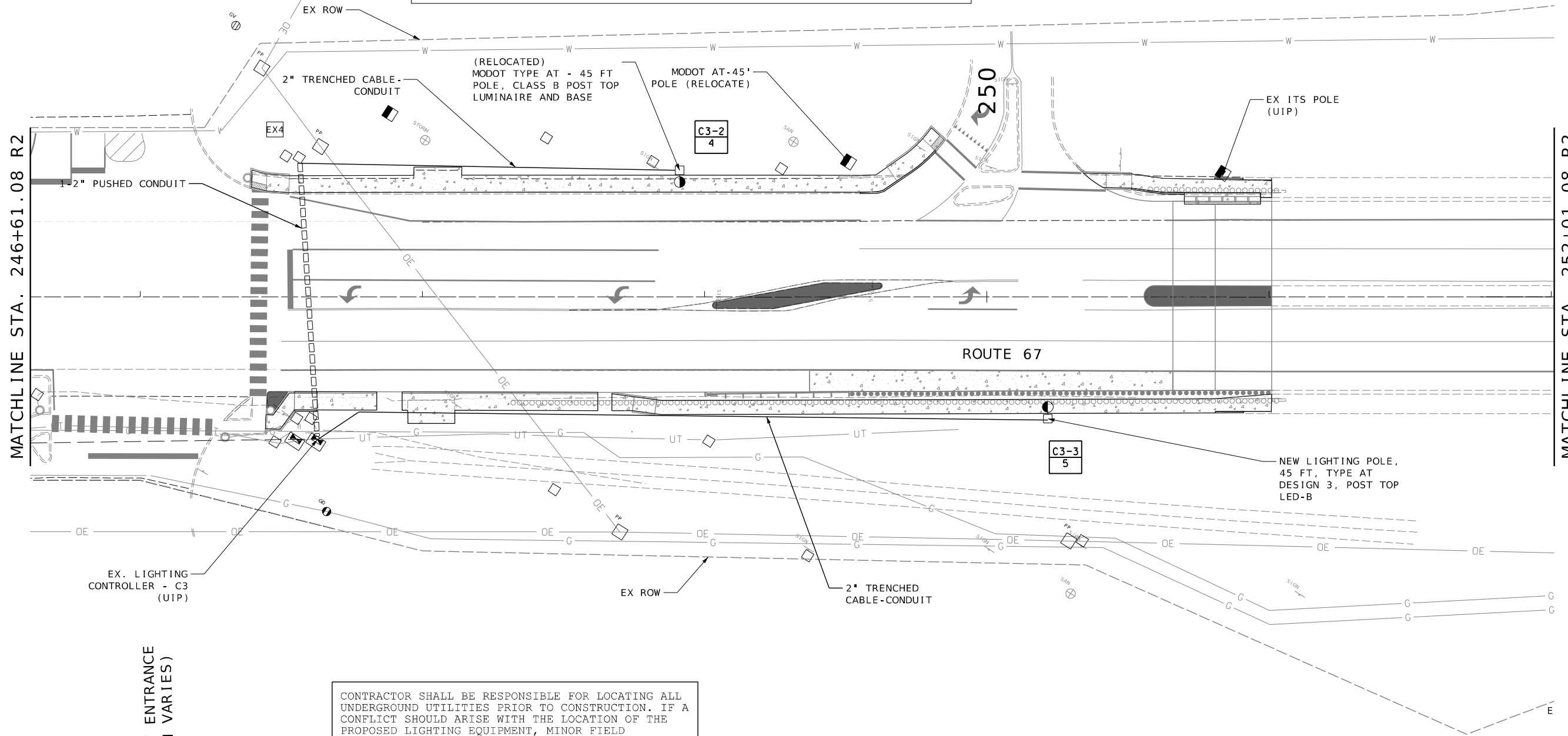
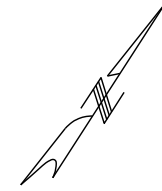
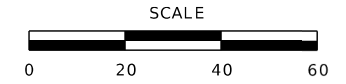
DISCLAIMER
 THE PROFESSIONAL WHOSE SIGNATURE AND PERSONAL SEAL APPEAR HEREON ASSUMES RESPONSIBILITY ONLY FOR WHAT APPEARS ON THIS PAGE, AND DISCLAIMS (PURSUANT TO SECTION 327.411 RSMO) SPECIFICATION, ESTIMATES, REPORTS, OR OTHER DOCUMENTS OR INSTRUMENTS NOT SEALED BY THE UNDERSIGNED PROFESSIONAL RELATING TO OR INTENDED TO BE USED FOR ANY PART OR PARTS OF THE PROJECT TO WHICH THIS PAGE REFERS.

SUNSWEPT PARK
 DR. (50' W)

WALMART ENTRANCE
 (WIDTH VARIES)

LIGHTING LEGEND			
	PAD MOUNTED 240V POWER SUPPLY WITH LIGHTING CONTROL		LED-B LUMINAIRE
	CONTROLLER, LIGHTING (EXISTING)		POWER SOURCE
	WOOD POST		PULL BOX (EXISTING)
	POWER SUPPLY		CONDUIT, RIGID (PUSHED) W/ 2-1C#6 AND 1-1C#6 NEUTRAL
	PULL BOX PREFORMED TYPE 1		CABLE-CONDUIT (EXISTING)
	CONDUIT, RIGID (TRENCH)		CABLE-CONDUIT W/ 2-1C#6 AND 1-1C#6 NEUTRAL
	CONDUIT, RIGID (EXISTING)		EXIST. LIGHTING/ITS POLE

SCALE OF LIGHTING EQUIPMENT MAY BE EXAGGERATED TO BE MORE VISIBLE ON THE PLANS. STATION AND OFFSET IS TO THE CENTER OF THE POLE/BASE.



CONTRACTOR SHALL BE RESPONSIBLE FOR LOCATING ALL UNDERGROUND UTILITIES PRIOR TO CONSTRUCTION. IF A CONFLICT SHOULD ARISE WITH THE LOCATION OF THE PROPOSED LIGHTING EQUIPMENT, MINOR FIELD ADJUSTMENTS MAY BE MADE WITH THE APPROVAL OF THE ENGINEER.

CONTRACTOR SHALL USE CARE WHEN WORKING NEAR OVERHEAD ELECTRIC POWER LINES. IT SHALL BE THE CONTRACTORS RESPONSIBILITY TO PROVIDE NECESSARY PROTECTION.



Daniel T. Shane
 01/27/2025 11:29:53 AM
 Daniel T. Shane - Civil
 MO PE-29833

DATE PREPARED
 1/24/2025
 ROUTE 67 MO
 DISTRICT SL SHEET NO. 119
 COUNTY ST. LOUIS
 JOB NO. J6P3623
 CONTRACT ID.

PROJECT NO.
 BRIDGE NO.

DATE	DESCRIPTION

MISSOURI HIGHWAYS AND TRANSPORTATION COMMISSION

105 WEST CAPITOL
 JEFFERSON CITY, MO 65102
 1-888-ASK-MODOT (1-888-273-6636)

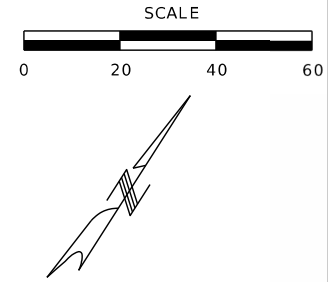
HR GREEN, INC.
 520 MARYVILLE CENTRE DRIVE,
 SUITE 100
 ST. LOUIS, MISSOURI 63141
 PHONE: (636) 519-0990
 CORPORATE LICENSE #2002006608



LIGHTING PLAN SHEETS
 SHEET 4 OF 26

IF A SEAL IS PRESENT ON THIS SHEET IT HAS BEEN ELECTRONICALLY SEALED AND DATED.

DISCLAIMER
 THE PROFESSIONAL WHOSE SIGNATURE AND PERSONAL SEAL APPEAR HEREON ASSUMES RESPONSIBILITY ONLY FOR WHAT APPEARS ON THIS PAGE, AND DISCLAIMS (PURSUANT TO SECTION 327.411 RSMO) SPECIFICATION, ESTIMATES, REPORTS, OR OTHER DOCUMENTS OR INSTRUMENTS NOT SEALED BY THE UNDERSIGNED PROFESSIONAL RELATING TO OR INTENDED TO BE USED FOR ANY PART OR PARTS OF THE PROJECT TO WHICH THIS PAGE REFERS.



Daniel T. Shane
 01/27/2025 11:29:32 AM
 Daniel T. Shane - Civil
 MO PE-29833

DATE PREPARED
 1/24/2025
 ROUTE 67 STATE MO
 DISTRICT SL SHEET NO. 120
 COUNTY ST. LOUIS
 JOB NO. J6P3623
 CONTRACT ID.

PROJECT NO.
 BRIDGE NO.

DATE	DESCRIPTION

MISSOURI HIGHWAYS AND TRANSPORTATION COMMISSION

 105 WEST CAPITOL
 JEFFERSON CITY, MO 65102
 1-888-ASK-MODOT (1-888-275-6636)

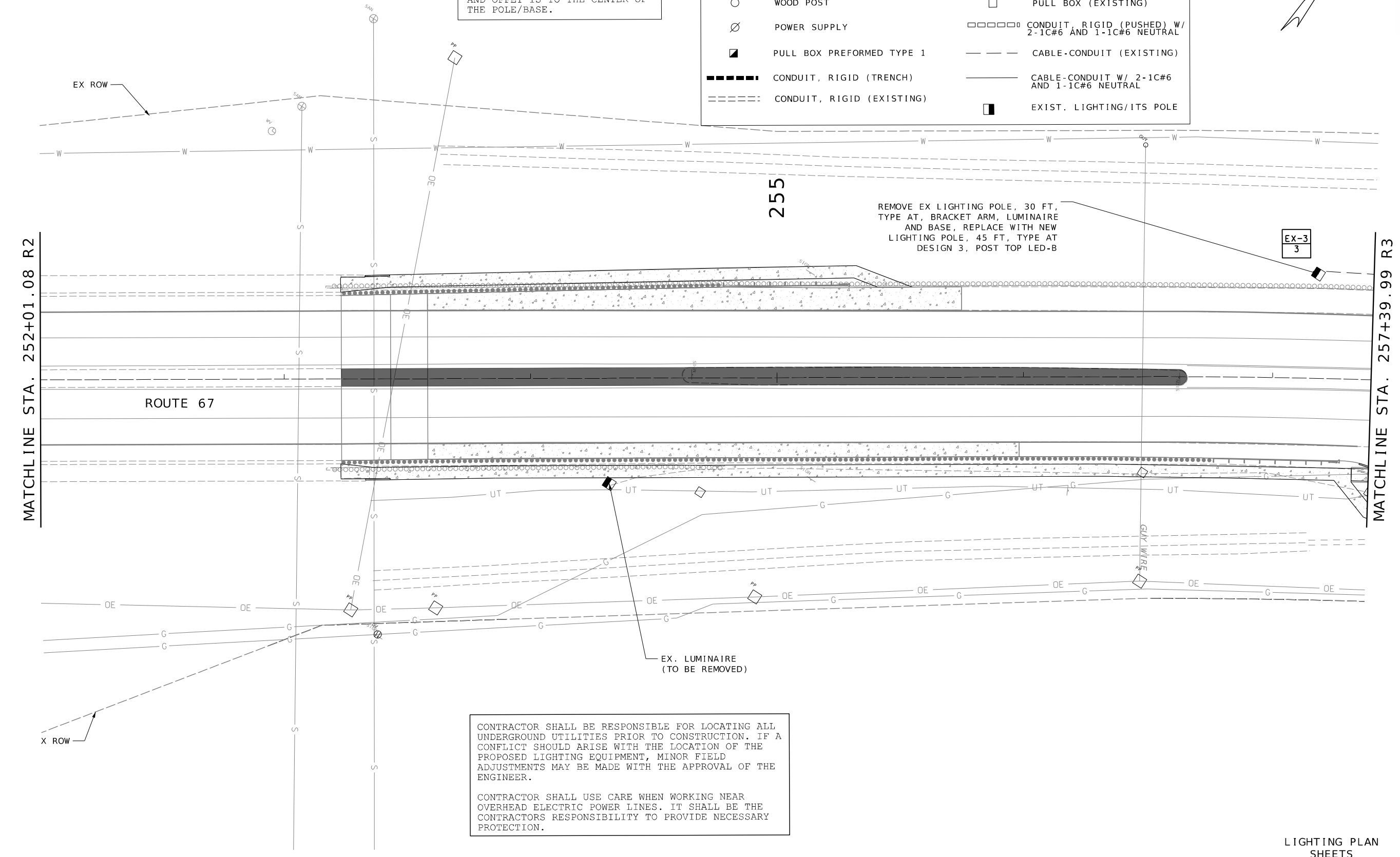
HR GREEN, INC.
 520 MARYVILLE CENTRE DRIVE,
 SUITE 100
 ST. LOUIS, MISSOURI 63141
 PHONE: (636) 519-0990
 CORPORATE LICENSE #2002006608



LIGHTING LEGEND

- PAD MOUNTED 240V POWER SUPPLY WITH LIGHTING CONTROL
- CONTROLLER, LIGHTING (EXISTING)
- WOOD POST
- POWER SUPPLY
- PULL BOX PREFORMED TYPE 1
- CONDUIT, RIGID (TRENCH)
- CONDUIT, RIGID (EXISTING)
- LED-B LUMINAIRE
- POWER SOURCE
- PULL BOX (EXISTING)
- CONDUIT, RIGID (PUSHED) W/ 2-1C#6 AND 1-1C#6 NEUTRAL
- CABLE-CONDUIT (EXISTING)
- CABLE-CONDUIT W/ 2-1C#6 AND 1-1C#6 NEUTRAL
- EXIST. LIGHTING/ITS POLE

SCALE OF LIGHTING EQUIPMENT MAY BE EXAGGERATED TO BE MORE VISIBLE ON THE PLANS. STATION AND OFFSET IS TO THE CENTER OF THE POLE/BASE.



CONTRACTOR SHALL BE RESPONSIBLE FOR LOCATING ALL UNDERGROUND UTILITIES PRIOR TO CONSTRUCTION. IF A CONFLICT SHOULD ARISE WITH THE LOCATION OF THE PROPOSED LIGHTING EQUIPMENT, MINOR FIELD ADJUSTMENTS MAY BE MADE WITH THE APPROVAL OF THE ENGINEER.

CONTRACTOR SHALL USE CARE WHEN WORKING NEAR OVERHEAD ELECTRIC POWER LINES. IT SHALL BE THE CONTRACTORS RESPONSIBILITY TO PROVIDE NECESSARY PROTECTION.

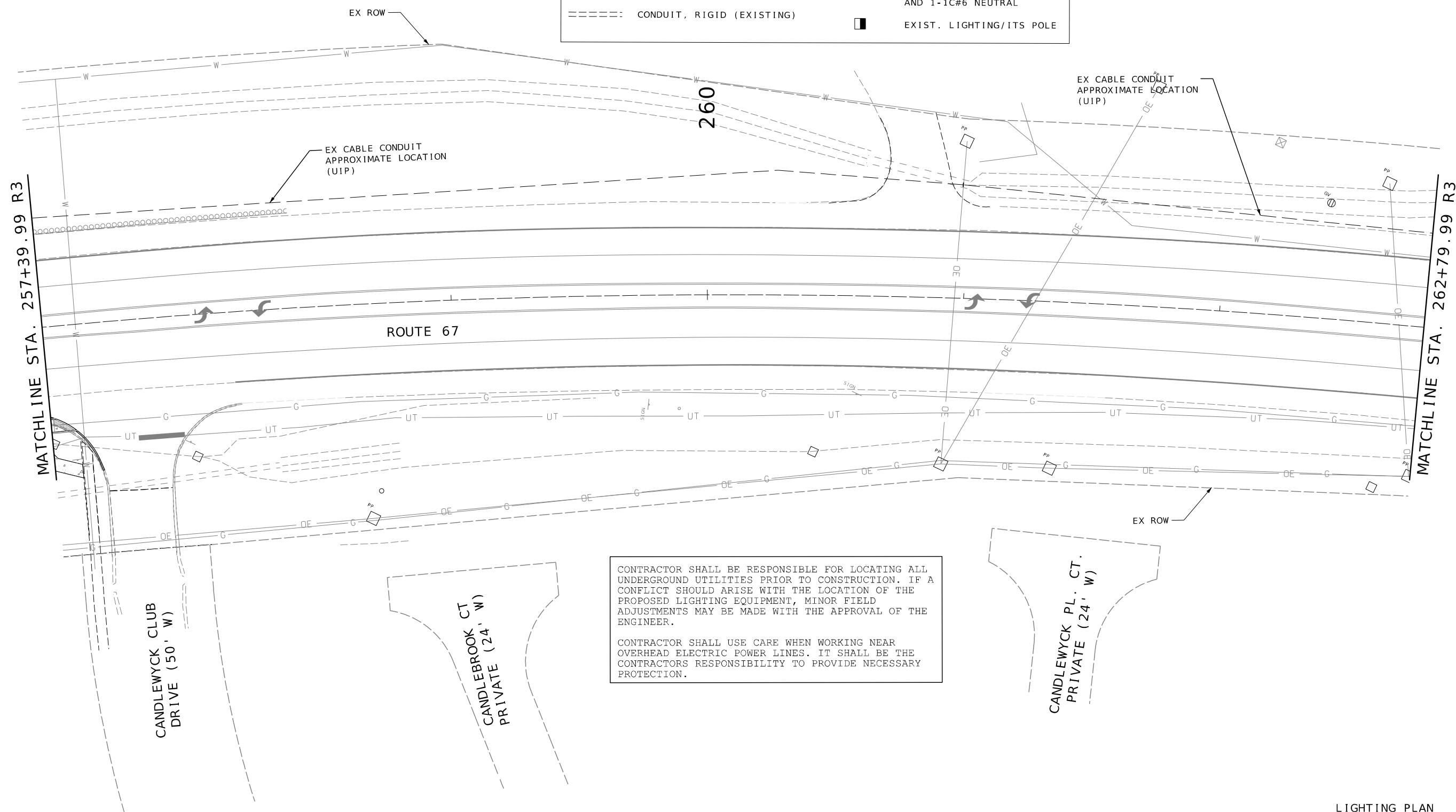
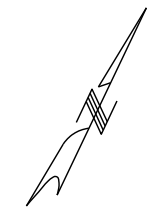
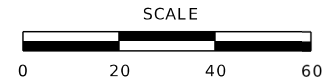
LIGHTING PLAN SHEETS
 SHEET 5 OF 26

IF A SEAL IS PRESENT ON THIS SHEET IT HAS BEEN ELECTRONICALLY SEALED AND DATED.

DISCLAIMER
 THE PROFESSIONAL WHOSE SIGNATURE AND PERSONAL SEAL APPEAR HEREON ASSUMES RESPONSIBILITY ONLY FOR WHAT APPEARS ON THIS PAGE, AND DISCLAIMS (PURSUANT TO SECTION 327.411 RSMO) SPECIFICATION, ESTIMATES, REPORTS, OR OTHER DOCUMENTS OR INSTRUMENTS NOT SEALED BY THE UNDERSIGNED PROFESSIONAL RELATING TO OR INTENDED TO BE USED FOR ANY PART OR PARTS OF THE PROJECT TO WHICH THIS PAGE REFERS.

SCALE OF LIGHTING EQUIPMENT MAY BE EXAGGERATED TO BE MORE VISIBLE ON THE PLANS. STATION AND OFFSET IS TO THE CENTER OF THE POLE/BASE.

LIGHTING LEGEND			
	PAD MOUNTED 240V POWER SUPPLY WITH LIGHTING CONTROL		LED-B LUMINAIRE
	CONTROLLER, LIGHTING (EXISTING)		POWER SOURCE
	WOOD POST		PULL BOX (EXISTING)
	POWER SUPPLY		CONDUIT, RIGID (PUSHED) W/ 2-1C#6 AND 1-1C#6 NEUTRAL
	PULL BOX PREFORMED TYPE 1		CABLE-CONDUIT (EXISTING)
	CONDUIT, RIGID (TRENCH)		CABLE-CONDUIT W/ 2-1C#6 AND 1-1C#6 NEUTRAL
	CONDUIT, RIGID (EXISTING)		EXIST. LIGHTING/ITS POLE



CONTRACTOR SHALL BE RESPONSIBLE FOR LOCATING ALL UNDERGROUND UTILITIES PRIOR TO CONSTRUCTION. IF A CONFLICT SHOULD ARISE WITH THE LOCATION OF THE PROPOSED LIGHTING EQUIPMENT, MINOR FIELD ADJUSTMENTS MAY BE MADE WITH THE APPROVAL OF THE ENGINEER.

CONTRACTOR SHALL USE CARE WHEN WORKING NEAR OVERHEAD ELECTRIC POWER LINES. IT SHALL BE THE CONTRACTORS RESPONSIBILITY TO PROVIDE NECESSARY PROTECTION.



Daniel T. Shane
 01/27/2025 11:30:58 AM
 Daniel T. Shane - Civil
 MO PE-29833

DATE PREPARED
 1/24/2025

ROUTE 67 STATE MO

DISTRICT SL SHEET NO. 121

COUNTY ST. LOUIS

JOB NO. J6P3623

CONTRACT ID.

PROJECT NO.

BRIDGE NO.

DATE	DESCRIPTION

MISSOURI HIGHWAYS AND TRANSPORTATION COMMISSION
 MoDOT
 105 WEST CAPITOL
 JEFFERSON CITY, MO 65102
 1-888-ASK-MODOT (1-888-275-6636)

HR GREEN, INC.
 520 MARYVILLE CENTRE DRIVE,
 SUITE 100
 ST. LOUIS, MISSOURI 63141
 PHONE: (636) 519-0990
 CORPORATE LICENSE #2002006608



LIGHTING PLAN SHEETS
 SHEET 6 OF 26

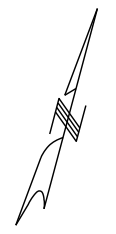
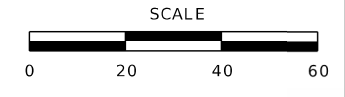
IF A SEAL IS PRESENT ON THIS SHEET IT HAS BEEN ELECTRONICALLY SEALED AND DATED.

DISCLAIMER
 THE PROFESSIONAL WHOSE SIGNATURE AND PERSONAL SEAL APPEAR HEREON ASSUMES RESPONSIBILITY ONLY FOR WHAT APPEARS ON THIS PAGE, AND DISCLAIMS (PURSUANT TO SECTION 327.411 RSMO) SPECIFICATION, ESTIMATES, REPORTS, OR OTHER DOCUMENTS OR INSTRUMENTS NOT SEALED BY THE UNDERSIGNED PROFESSIONAL RELATING TO OR INTENDED TO BE USED FOR ANY PART OR PARTS OF THE PROJECT TO WHICH THIS PAGE REFERS.

LIGHTING LEGEND

	PAD MOUNTED 240V POWER SUPPLY WITH LIGHTING CONTROL		LED-B LUMINAIRE
	CONTROLLER, LIGHTING (EXISTING)		POWER SOURCE
	WOOD POST		PULL BOX (EXISTING)
	POWER SUPPLY		CONDUIT, RIGID (PUSHED) W/ 2-1C#6 AND 1-1C#6 NEUTRAL
	PULL BOX PREFORMED TYPE 1		CABLE-CONDUIT (EXISTING)
	CONDUIT, RIGID (TRENCH)		CABLE-CONDUIT W/ 2-1C#6 AND 1-1C#6 NEUTRAL
	CONDUIT, RIGID (EXISTING)		EXIST. LIGHTING/ITS POLE

SCALE OF LIGHTING EQUIPMENT MAY BE EXAGGERATED TO BE MORE VISIBLE ON THE PLANS. STATION AND OFFSET IS TO THE CENTER OF THE POLE/BASE.



Daniel T. Shane
 01/27/2025 11:29:21 AM
 Daniel T. Shane - Civil
 MO PE-29833

DATE PREPARED
 1/24/2025

ROUTE 67 MO
 DISTRICT SL SHEET NO. 122

COUNTY ST. LOUIS
 JOB NO. J6P3623
 CONTRACT ID.

PROJECT NO.
 BRIDGE NO.

DATE	DESCRIPTION

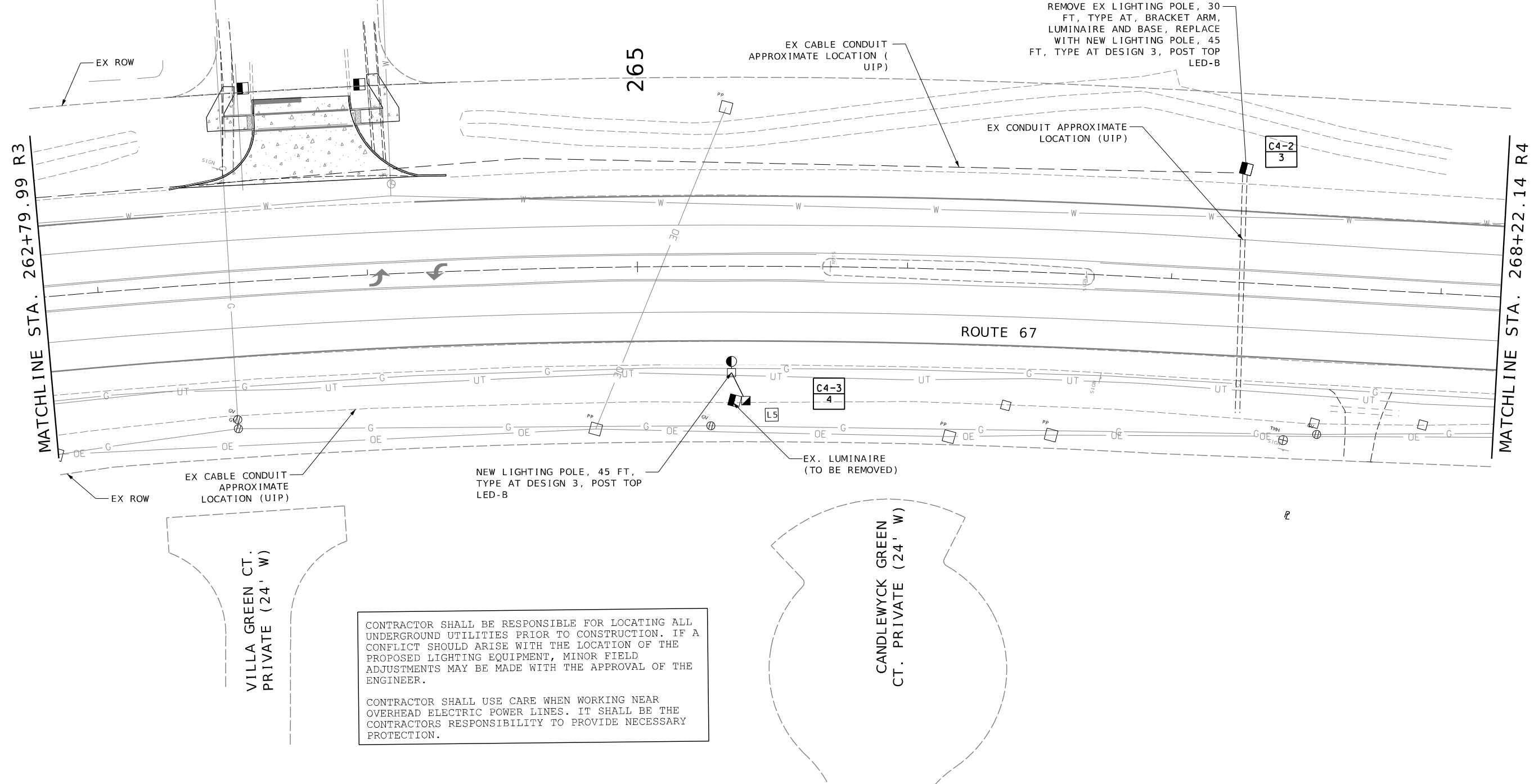
MISSOURI HIGHWAYS AND TRANSPORTATION COMMISSION

 105 WEST CAPITOL
 JEFFERSON CITY, MO 65102
 1-888-ASK-MODOT (1-888-275-6636)

HR GREEN, INC.
 520 MARYVILLE CENTRE DRIVE,
 SUITE 100
 ST. LOUIS, MISSOURI 63141
 PHONE: (636) 519-0990
 CORPORATE LICENSE #2002006608



LIGHTING PLAN SHEETS
 SHEET 7 OF 26



CONTRACTOR SHALL BE RESPONSIBLE FOR LOCATING ALL UNDERGROUND UTILITIES PRIOR TO CONSTRUCTION. IF A CONFLICT SHOULD ARISE WITH THE LOCATION OF THE PROPOSED LIGHTING EQUIPMENT, MINOR FIELD ADJUSTMENTS MAY BE MADE WITH THE APPROVAL OF THE ENGINEER.

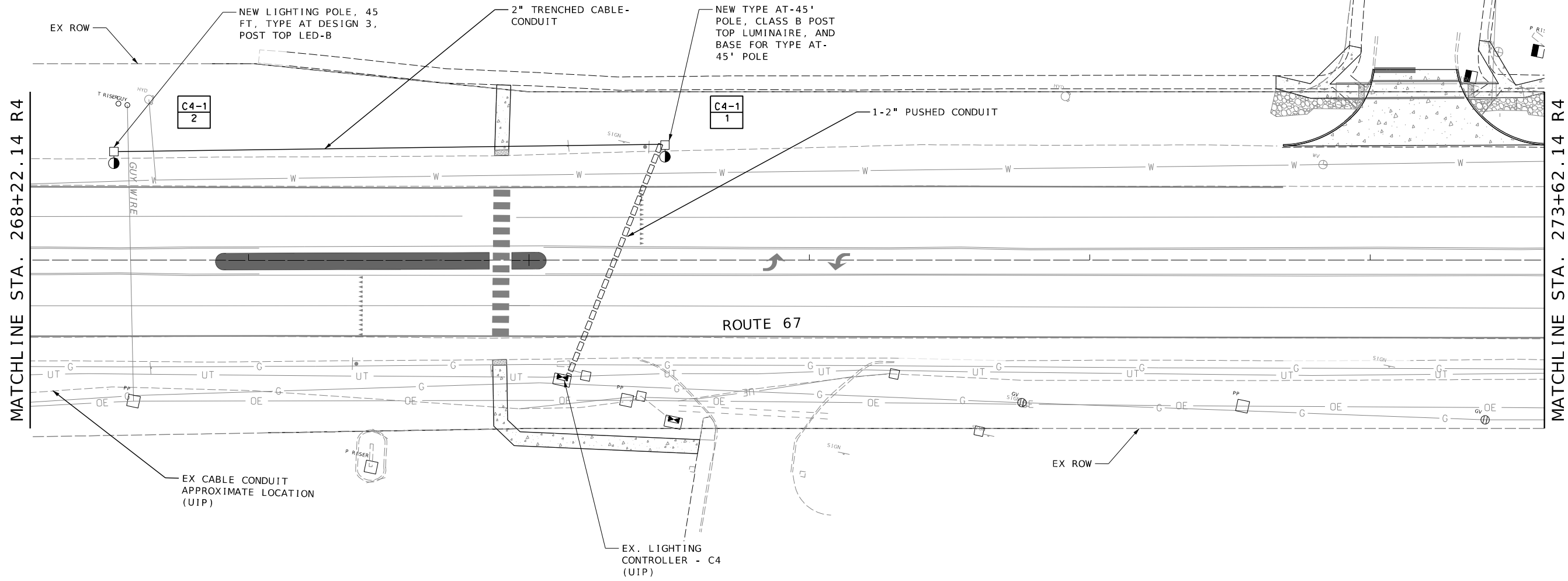
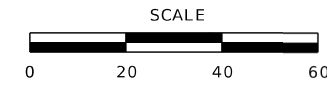
CONTRACTOR SHALL USE CARE WHEN WORKING NEAR OVERHEAD ELECTRIC POWER LINES. IT SHALL BE THE CONTRACTORS RESPONSIBILITY TO PROVIDE NECESSARY PROTECTION.

IF A SEAL IS PRESENT ON THIS SHEET IT HAS BEEN ELECTRONICALLY SEALED AND DATED.

DISCLAIMER
 THE PROFESSIONAL WHOSE SIGNATURE AND PERSONAL SEAL APPEAR HEREON ASSUMES RESPONSIBILITY ONLY FOR WHAT APPEARS ON THIS PAGE, AND DISCLAIMS (PURSUANT TO SECTION 327.411 RSMO) SPECIFICATION, ESTIMATES, REPORTS, OR OTHER DOCUMENTS OR INSTRUMENTS NOT SEALED BY THE UNDERSIGNED PROFESSIONAL RELATING TO OR INTENDED TO BE USED FOR ANY PART OR PARTS OF THE PROJECT TO WHICH THIS PAGE REFERS.

SCALE OF LIGHTING EQUIPMENT MAY BE EXAGGERATED TO BE MORE VISIBLE ON THE PLANS. STATION AND OFFSET IS TO THE CENTER OF THE POLE/BASE.

LIGHTING LEGEND	
	PAD MOUNTED 240V POWER SUPPLY WITH LIGHTING CONTROL
	CONTROLLER, LIGHTING (EXISTING)
	WOOD POST
	POWER SUPPLY
	PULL BOX PREFORMED TYPE 1
	CONDUIT, RIGID (TRENCH)
	CONDUIT, RIGID (EXISTING)
	LED-B LUMINAIRE
	POWER SOURCE
	PULL BOX (EXISTING)
	CONDUIT, RIGID (PUSHED) W/ 2-1C#6 AND 1-1C#6 NEUTRAL
	CABLE-CONDUIT (EXISTING)
	CABLE-CONDUIT W/ 2-1C#6 AND 1-1C#6 NEUTRAL
	EXIST. LIGHTING/ITS POLE



CONTRACTOR SHALL BE RESPONSIBLE FOR LOCATING ALL UNDERGROUND UTILITIES PRIOR TO CONSTRUCTION. IF A CONFLICT SHOULD ARISE WITH THE LOCATION OF THE PROPOSED LIGHTING EQUIPMENT, MINOR FIELD ADJUSTMENTS MAY BE MADE WITH THE APPROVAL OF THE ENGINEER.

CONTRACTOR SHALL USE CARE WHEN WORKING NEAR OVERHEAD ELECTRIC POWER LINES. IT SHALL BE THE CONTRACTORS RESPONSIBILITY TO PROVIDE NECESSARY PROTECTION.



Daniel T. Shane
 01/27/2025 11:30:06 AM
 Daniel T. Shane - Civil
 MO PE-29833

DATE PREPARED
 1/24/2025
 ROUTE 67 STATE MO
 DISTRICT SL SHEET NO. 123
 COUNTY ST. LOUIS
 JOB NO. J6P3623
 CONTRACT ID.

PROJECT NO.
 BRIDGE NO.

DATE	DESCRIPTION

MISSOURI HIGHWAYS AND TRANSPORTATION COMMISSION

105 WEST CAPITOL
 JEFFERSON CITY, MO 65102
 1-888-ASK-MODOT (1-888-275-6636)

HR GREEN, INC.
 520 MARYVILLE CENTRE DRIVE,
 SUITE 100
 ST. LOUIS, MISSOURI 63141
 PHONE: (636) 519-0990
 CORPORATE LICENSE #2002006608



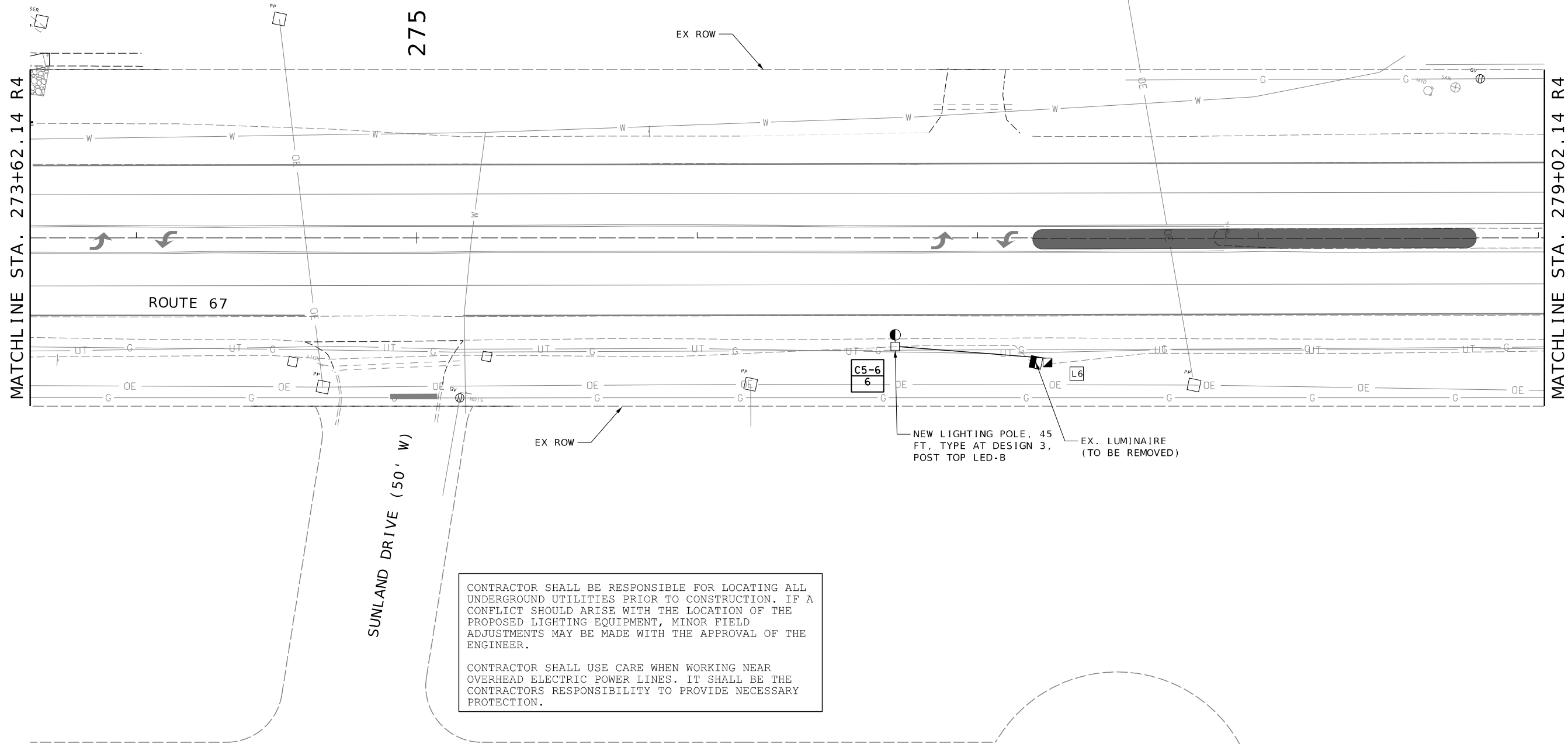
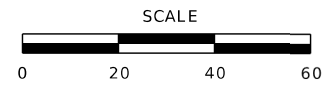
LIGHTING PLAN
 SHEETS
 SHEET 8 OF 26

IF A SEAL IS PRESENT ON THIS SHEET IT HAS BEEN ELECTRONICALLY SEALED AND DATED.

DISCLAIMER
 THE PROFESSIONAL WHOSE SIGNATURE AND PERSONAL SEAL APPEAR HEREON ASSUMES RESPONSIBILITY ONLY FOR WHAT APPEARS ON THIS PAGE, AND DISCLAIMS (PURSUANT TO SECTION 327.411 RSMO) SPECIFICATION, ESTIMATES, REPORTS, OR OTHER DOCUMENTS OR INSTRUMENTS NOT SEALED BY THE UNDERSIGNED PROFESSIONAL RELATING TO OR INTENDED TO BE USED FOR ANY PART OR PARTS OF THE PROJECT TO WHICH THIS PAGE REFERS.

LIGHTING LEGEND			
	PAD MOUNTED 240V POWER SUPPLY WITH LIGHTING CONTROL		LED-B LUMINAIRE
	CONTROLLER, LIGHTING (EXISTING)		POWER SOURCE
	WOOD POST		PULL BOX (EXISTING)
	POWER SUPPLY		CONDUIT, RIGID (PUSHED) W/ 2-1C#6 AND 1-1C#6 NEUTRAL
	PULL BOX PREFORMED TYPE 1		CABLE-CONDUIT (EXISTING)
	CONDUIT, RIGID (TRENCH)		CABLE-CONDUIT W/ 2-1C#6 AND 1-1C#6 NEUTRAL
	CONDUIT, RIGID (EXISTING)		EXIST. LIGHTING/ITS POLE

SCALE OF LIGHTING EQUIPMENT MAY BE EXAGGERATED TO BE MORE VISIBLE ON THE PLANS. STATION AND OFFSET IS TO THE CENTER OF THE POLE/BASE.



CONTRACTOR SHALL BE RESPONSIBLE FOR LOCATING ALL UNDERGROUND UTILITIES PRIOR TO CONSTRUCTION. IF A CONFLICT SHOULD ARISE WITH THE LOCATION OF THE PROPOSED LIGHTING EQUIPMENT, MINOR FIELD ADJUSTMENTS MAY BE MADE WITH THE APPROVAL OF THE ENGINEER.

CONTRACTOR SHALL USE CARE WHEN WORKING NEAR OVERHEAD ELECTRIC POWER LINES. IT SHALL BE THE CONTRACTORS RESPONSIBILITY TO PROVIDE NECESSARY PROTECTION.



Daniel T. Shane
 01/27/2025 11:30:47 AM
 Daniel T. Shane - Civil
 MO PE-29833

DATE PREPARED
 1/24/2025
 ROUTE 67 STATE MO
 DISTRICT SL SHEET NO. 124
 COUNTY ST. LOUIS
 JOB NO. J6P3623
 CONTRACT ID.

PROJECT NO.
 BRIDGE NO.

DATE	DESCRIPTION

MISSOURI HIGHWAYS AND TRANSPORTATION COMMISSION

105 WEST CAPITOL
 JEFFERSON CITY, MO 65102
 1-888-ASK-MODOT (1-888-275-6636)

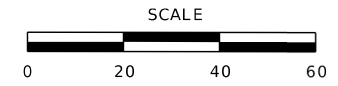
HR GREEN, INC.
 520 MARYVILLE CENTRE DRIVE,
 SUITE 100
 ST. LOUIS, MISSOURI 63141
 PHONE: (636) 519-0990
 CORPORATE LICENSE #2002006608



LIGHTING PLAN SHEETS
 SHEET 9 OF 26

IF A SEAL IS PRESENT ON THIS SHEET IT HAS BEEN ELECTRONICALLY SEALED AND DATED.

DISCLAIMER
 THE PROFESSIONAL WHOSE SIGNATURE AND PERSONAL SEAL APPEAR HEREON ASSUMES RESPONSIBILITY ONLY FOR WHAT APPEARS ON THIS PAGE, AND DISCLAIMS (PURSUANT TO SECTION 327.411 RSMO) SPECIFICATION, ESTIMATES, REPORTS, OR OTHER DOCUMENTS OR INSTRUMENTS NOT SEALED BY THE UNDERSIGNED PROFESSIONAL RELATING TO OR INTENDED TO BE USED FOR ANY PART OR PARTS OF THE PROJECT TO WHICH THIS PAGE REFERS.



Daniel T. Shane
 01/27/2025 11:29:43 AM
 Daniel T. Shane - Civil
 MO PE-29833

DATE PREPARED
 1/24/2025
 ROUTE 67 STATE MO
 DISTRICT SL SHEET NO. 125
 COUNTY ST. LOUIS
 JOB NO. J6P3623
 CONTRACT ID.

PROJECT NO.
 BRIDGE NO.

DATE	DESCRIPTION

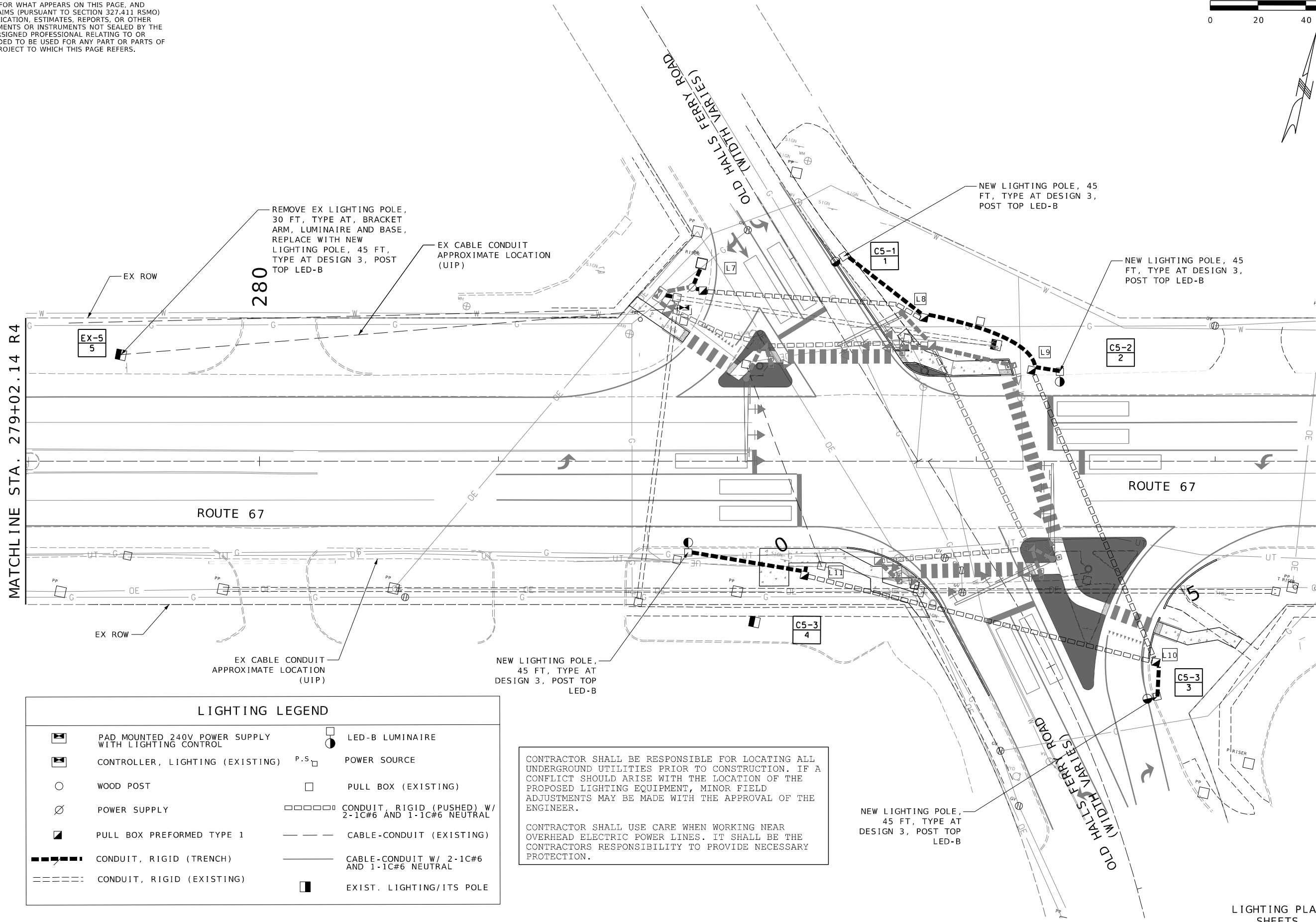
MISSOURI HIGHWAYS AND TRANSPORTATION COMMISSION
 105 WEST CAPITOL JEFFERSON CITY, MO 65102
 1-888-ASK-MODOT (1-888-275-6636)



HR GREEN, INC.
 520 MARYVILLE CENTRE DRIVE,
 SUITE 100
 ST. LOUIS, MISSOURI 63141
 PHONE: (636) 519-0990
 CORPORATE LICENSE #2002006608



IF A SEAL IS PRESENT ON THIS SHEET IT HAS BEEN ELECTRONICALLY SEALED AND DATED.



LIGHTING LEGEND

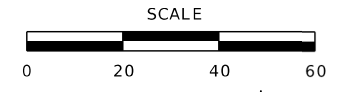
	PAD MOUNTED 240V POWER SUPPLY WITH LIGHTING CONTROL		LED-B LUMINAIRE
	CONTROLLER, LIGHTING (EXISTING)		POWER SOURCE
	WOOD POST		PULL BOX (EXISTING)
	POWER SUPPLY		CONDUIT, RIGID (PUSHED) W/ 2-1C#6 AND 1-1C#6 NEUTRAL
	PULL BOX PREFORMED TYPE 1		CABLE-CONDUIT (EXISTING)
	CONDUIT, RIGID (TRENCH)		CABLE-CONDUIT W/ 2-1C#6 AND 1-1C#6 NEUTRAL
	CONDUIT, RIGID (EXISTING)		EXIST. LIGHTING/ITS POLE

CONTRACTOR SHALL BE RESPONSIBLE FOR LOCATING ALL UNDERGROUND UTILITIES PRIOR TO CONSTRUCTION. IF A CONFLICT SHOULD ARISE WITH THE LOCATION OF THE PROPOSED LIGHTING EQUIPMENT, MINOR FIELD ADJUSTMENTS MAY BE MADE WITH THE APPROVAL OF THE ENGINEER.

CONTRACTOR SHALL USE CARE WHEN WORKING NEAR OVERHEAD ELECTRIC POWER LINES. IT SHALL BE THE CONTRACTORS RESPONSIBILITY TO PROVIDE NECESSARY PROTECTION.

LIGHTING PLAN SHEETS
 SHEET 10 OF 26

DISCLAIMER
 THE PROFESSIONAL WHOSE SIGNATURE AND PERSONAL SEAL APPEAR HEREON ASSUMES RESPONSIBILITY ONLY FOR WHAT APPEARS ON THIS PAGE, AND DISCLAIMS (PURSUANT TO SECTION 327.411 RSMO) SPECIFICATION, ESTIMATES, REPORTS, OR OTHER DOCUMENTS OR INSTRUMENTS NOT SEALED BY THE UNDERSIGNED PROFESSIONAL RELATING TO OR INTENDED TO BE USED FOR ANY PART OR PARTS OF THE PROJECT TO WHICH THIS PAGE REFERS.



LIGHTING LEGEND	
	PAD MOUNTED 240V POWER SUPPLY WITH LIGHTING CONTROL
	CONTROLLER, LIGHTING (EXISTING)
	WOOD POST
	POWER SUPPLY
	PULL BOX PREFORMED TYPE 1
	CONDUIT, RIGID (TRENCH)
	CONDUIT, RIGID (EXISTING)
	LED-B LUMINAIRE
	POWER SOURCE
	PULL BOX (EXISTING)
	CONDUIT, RIGID (PUSHED) W/ 2-1C#6 AND 1-1C#6 NEUTRAL
	CABLE-CONDUIT (EXISTING)
	CABLE-CONDUIT W/ 2-1C#6 AND 1-1C#6 NEUTRAL
	EXIST. LIGHTING/ITS POLE

SCALE OF LIGHTING EQUIPMENT MAY BE EXAGGERATED TO BE MORE VISIBLE ON THE PLANS. STATION AND OFFSET IS TO THE CENTER OF THE POLE/BASE.

WESTERN LINE OF LOT 1 OF BOUNDARY ADJUSTMENT OF LYDIA MUSICK ESTATE PER PB. 211 PG. 54

REMOVE EX LIGHTING POLE, 30 FT, TYPE AT, BRACKET ARM, LUMINAIRE AND BASE, REPLACE WITH NEW LIGHTING POLE, 45 FT, TYPE AT DESIGN 3, POST TOP LED-B

290

295

ROUTE 67

1-2" PUSHED CONDUIT

MATCHLINE STA. 295+22.14 R4

EX-1
1

EX-2
2

L13

EX CABLE - CONDUIT APPROXIMATE LOCATION (UIP)

EX LIGHTING CONTROLLER - C6 (UIP)

NEW LIGHTING POLE, 45 FT, TYPE AT DESIGN 3, POST TOP LED-B

C6-3
3

2" TRENCHED CABLE-CONDUIT


REMOVE EX LIGHTING POLE, 30 FT, TYPE AT, BRACKET ARM, LUMINAIRE AND BASE, REPLACE WITH NEW LIGHTING POLE, 45 FT, TYPE AT DESIGN 3, POST TOP LED-B

CONTRACTOR SHALL BE RESPONSIBLE FOR LOCATING ALL UNDERGROUND UTILITIES PRIOR TO CONSTRUCTION. IF A CONFLICT SHOULD ARISE WITH THE LOCATION OF THE PROPOSED LIGHTING EQUIPMENT, MINOR FIELD ADJUSTMENTS MAY BE MADE WITH THE APPROVAL OF THE ENGINEER.

CONTRACTOR SHALL USE CARE WHEN WORKING NEAR OVERHEAD ELECTRIC POWER LINES. IT SHALL BE THE CONTRACTORS RESPONSIBILITY TO PROVIDE NECESSARY PROTECTION.

HOLLOW BROOK DRIVE (50' W)

LIGHTING PLAN SHEETS SHEET 11 OF 26



Daniel T. Shane
 01/27/2025 11:36:10 AM
 Daniel T. Shane - Civil
 MO PE-29833

DATE PREPARED
 1/24/2025

ROUTE 67 MO
 DISTRICT SL SHEET NO. 126

COUNTY ST. LOUIS
 JOB NO. J6P3623
 CONTRACT ID.

PROJECT NO.
 BRIDGE NO.

DATE	DESCRIPTION

MISSOURI HIGHWAYS AND TRANSPORTATION COMMISSION

105 WEST CAPITOL JEFFERSON CITY, MO 65102
 1-888-ASK-MODOT (1-888-275-6636)

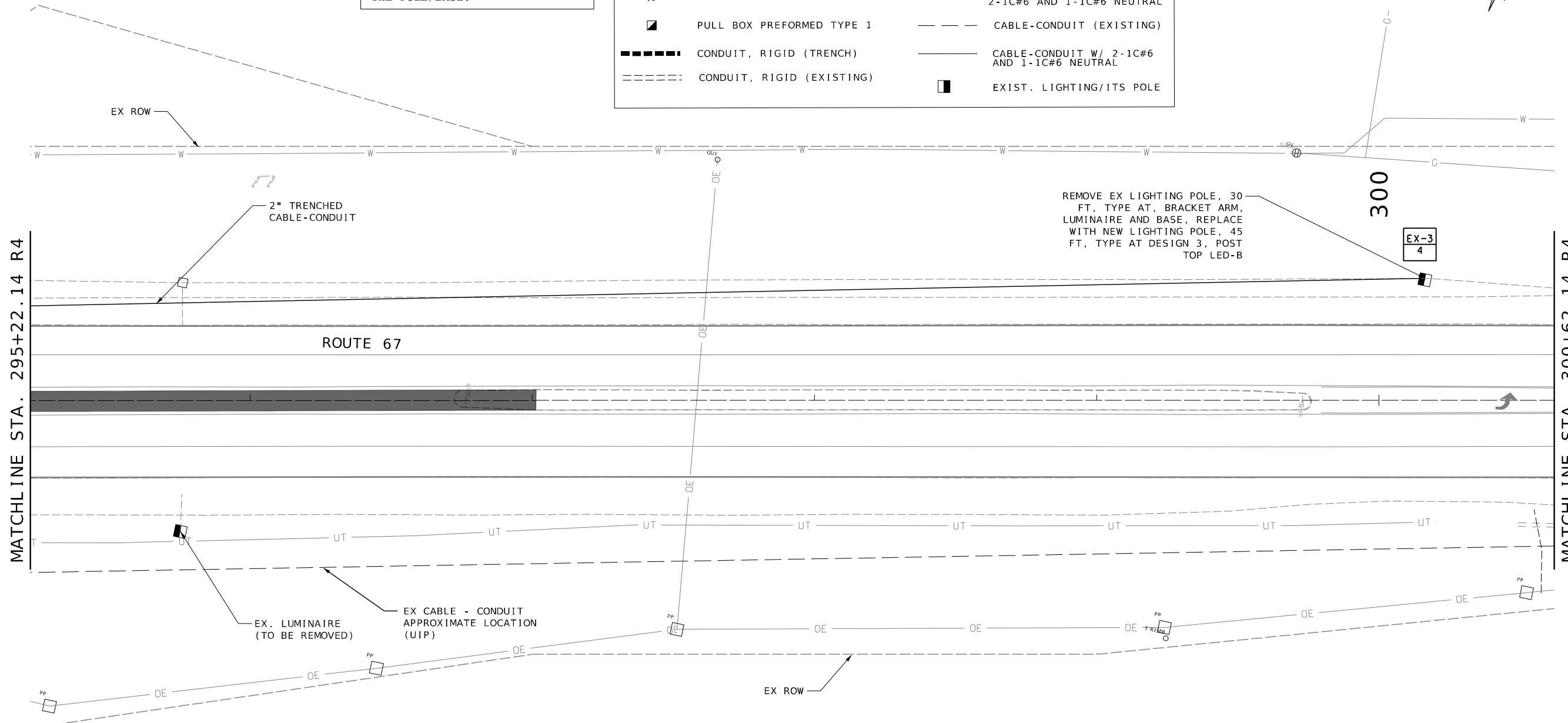
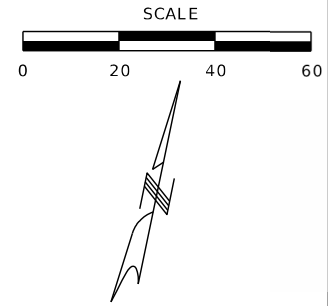
HR GREEN, INC.
 520 MARYVILLE CENTRE DRIVE, SUITE 100
 ST. LOUIS, MISSOURI 63141
 PHONE: (636) 519-0990
 CORPORATE LICENSE #200206608



DISCLAIMER
 THE PROFESSIONAL WHOSE SIGNATURE AND PERSONAL SEAL APPEAR HEREON ASSUMES RESPONSIBILITY ONLY FOR WHAT APPEARS ON THIS PAGE, AND DISCLAIMS (PURSUANT TO SECTION 327.411 RSMO) SPECIFICATION, ESTIMATES, REPORTS, OR OTHER DOCUMENTS OR INSTRUMENTS NOT SEALED BY THE UNDERSIGNED PROFESSIONAL RELATING TO OR INTENDED TO BE USED FOR ANY PART OR PARTS OF THE PROJECT TO WHICH THIS PAGE REFERS.

SCALE OF LIGHTING EQUIPMENT MAY BE EXAGGERATED TO BE MORE VISIBLE ON THE PLANS. STATION AND OFFSET IS TO THE CENTER OF THE POLE/BASE.

LIGHTING LEGEND			
	PAD MOUNTED 240V POWER SUPPLY WITH LIGHTING CONTROL		LED-B LUMINAIRE
	CONTROLLER, LIGHTING (EXISTING)		POWER SOURCE
	WOOD POST		PULL BOX (EXISTING)
	POWER SUPPLY		CONDUIT, RIGID (PUSHED) W/ 2-1C#6 AND 1-1C#6 NEUTRAL
	PULL BOX PREFORMED TYPE 1		CABLE-CONDUIT (EXISTING)
	CONDUIT, RIGID (TRENCH)		CABLE-CONDUIT W/ 2-1C#6 AND 1-1C#6 NEUTRAL
	CONDUIT, RIGID (EXISTING)		EXIST. LIGHTING/ITS POLE



CONTRACTOR SHALL BE RESPONSIBLE FOR LOCATING ALL UNDERGROUND UTILITIES PRIOR TO CONSTRUCTION. IF A CONFLICT SHOULD ARISE WITH THE LOCATION OF THE PROPOSED LIGHTING EQUIPMENT, MINOR FIELD ADJUSTMENTS MAY BE MADE WITH THE APPROVAL OF THE ENGINEER.

CONTRACTOR SHALL USE CARE WHEN WORKING NEAR OVERHEAD ELECTRIC POWER LINES. IT SHALL BE THE CONTRACTORS RESPONSIBILITY TO PROVIDE NECESSARY PROTECTION.



Daniel T. Shane
 01/27/2025 11:34:46 AM
 Daniel T. Shane - Civil
 MO PE-29833

DATE PREPARED
 1/24/2025

ROUTE 67 STATE MO
 DISTRICT SL SHEET NO. 127

COUNTY
 ST. LOUIS

JOB NO.
 J6P3623

CONTRACT ID.

PROJECT NO.

BRIDGE NO.

DATE	DESCRIPTION

MISSOURI HIGHWAYS AND TRANSPORTATION COMMISSION

105 WEST CAPITOL JEFFERSON CITY, MO 65102
 1-888-ASK-MODOT (1-888-275-6636)

HR GREEN, INC.
 520 MARYVILLE CENTRE DRIVE,
 SUITE 100
 ST. LOUIS, MISSOURI 63141
 PHONE: (636) 519-0990
 CORPORATE LICENSE #2002006608



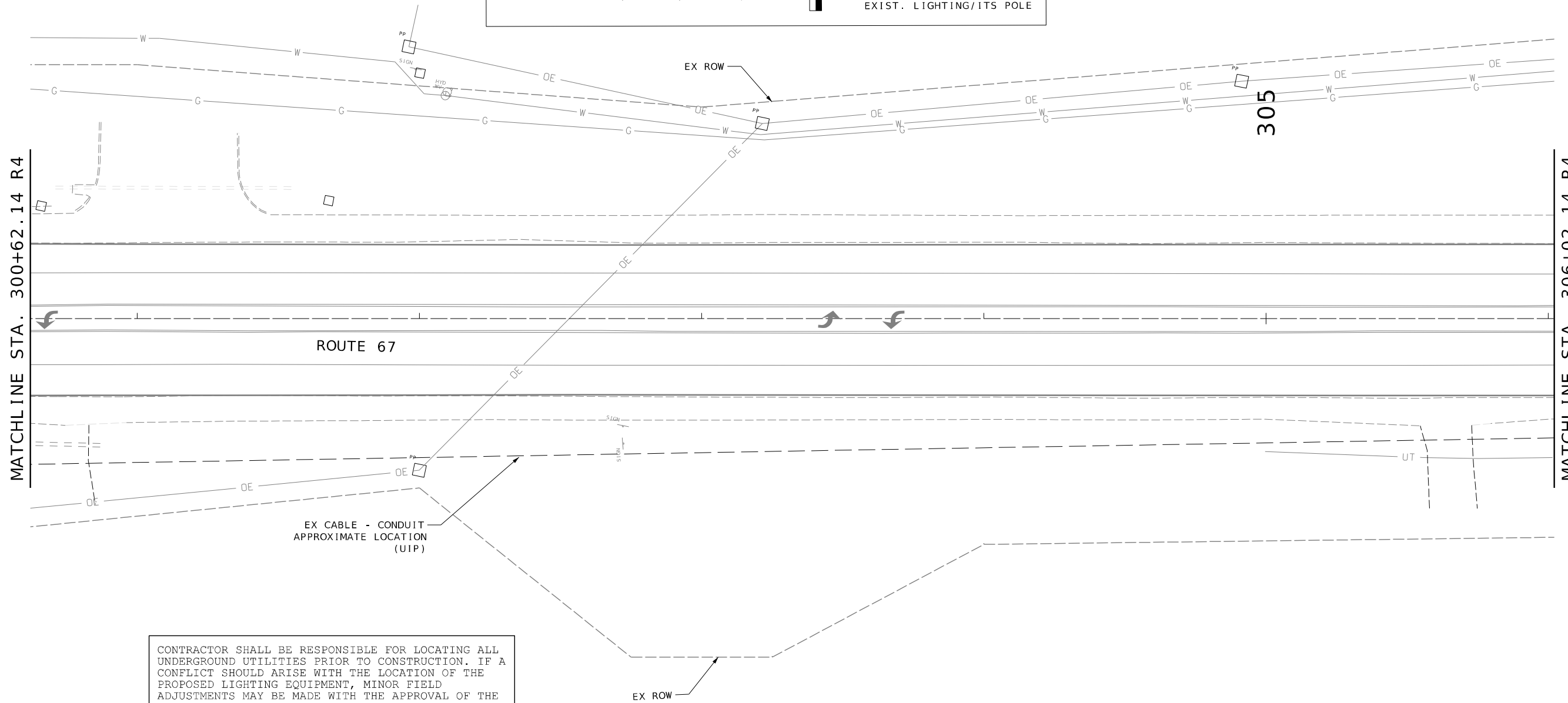
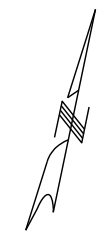
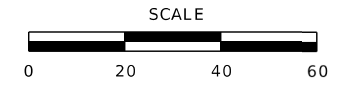
LIGHTING PLAN SHEETS
 SHEET 12 OF 26

IF A SEAL IS PRESENT ON THIS SHEET IT HAS BEEN ELECTRONICALLY SEALED AND DATED.

DISCLAIMER
 THE PROFESSIONAL WHOSE SIGNATURE AND PERSONAL SEAL APPEAR HEREON ASSUMES RESPONSIBILITY ONLY FOR WHAT APPEARS ON THIS PAGE, AND DISCLAIMS (PURSUANT TO SECTION 327.411 RSMO) SPECIFICATION, ESTIMATES, REPORTS, OR OTHER DOCUMENTS OR INSTRUMENTS NOT SEALED BY THE UNDERSIGNED PROFESSIONAL RELATING TO OR INTENDED TO BE USED FOR ANY PART OR PARTS OF THE PROJECT TO WHICH THIS PAGE REFERS.

SCALE OF LIGHTING EQUIPMENT
 MAY BE EXAGGERATED TO BE MORE
 VISIBLE ON THE PLANS. STATION
 AND OFFSET IS TO THE CENTER OF
 THE POLE/BASE.

LIGHTING LEGEND			
	PAD MOUNTED 240V POWER SUPPLY WITH LIGHTING CONTROL		LED-B LUMINAIRE
	CONTROLLER, LIGHTING (EXISTING)		POWER SOURCE
	WOOD POST		PULL BOX (EXISTING)
	POWER SUPPLY		CONDUIT, RIGID (PUSHED) W/ 2-1C#6 AND 1-1C#6 NEUTRAL
	PULL BOX PREFORMED TYPE 1		CABLE-CONDUIT (EXISTING)
	CONDUIT, RIGID (TRENCH)		CABLE-CONDUIT W/ 2-1C#6 AND 1-1C#6 NEUTRAL
	CONDUIT, RIGID (EXISTING)		EXIST. LIGHTING/ITS POLE



CONTRACTOR SHALL BE RESPONSIBLE FOR LOCATING ALL UNDERGROUND UTILITIES PRIOR TO CONSTRUCTION. IF A CONFLICT SHOULD ARISE WITH THE LOCATION OF THE PROPOSED LIGHTING EQUIPMENT, MINOR FIELD ADJUSTMENTS MAY BE MADE WITH THE APPROVAL OF THE ENGINEER.

CONTRACTOR SHALL USE CARE WHEN WORKING NEAR OVERHEAD ELECTRIC POWER LINES. IT SHALL BE THE CONTRACTORS RESPONSIBILITY TO PROVIDE NECESSARY PROTECTION.



Daniel T. Shane
 01/27/2025 11:36:28 AM
 Daniel T. Shane - Civil
 MO PE-29833

DATE PREPARED
 1/24/2025
 ROUTE 67 STATE MO
 DISTRICT SL SHEET NO. 128
 COUNTY ST. LOUIS
 JOB NO. J6P3623
 CONTRACT ID.

PROJECT NO.
 BRIDGE NO.

DATE	DESCRIPTION

MISSOURI HIGHWAYS AND TRANSPORTATION COMMISSION

105 WEST CAPITOL
 JEFFERSON CITY, MO 65102
 1-888-ASK-MODOT (1-888-275-6636)

HR GREEN, INC.
 520 MARYVILLE CENTRE DRIVE,
 SUITE 100
 ST. LOUIS, MISSOURI 63141
 PHONE: (636) 519-0990
 CORPORATE LICENSE #2002006608



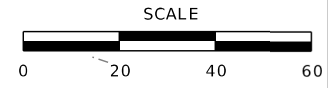
LIGHTING PLAN
 SHEETS
 SHEET 13 OF 26

IF A SEAL IS PRESENT ON THIS SHEET IT HAS BEEN ELECTRONICALLY SEALED AND DATED.

DISCLAIMER

THE PROFESSIONAL WHOSE SIGNATURE AND PERSONAL SEAL APPEAR HEREON ASSUMES RESPONSIBILITY ONLY FOR WHAT APPEARS ON THIS PAGE, AND DISCLAIMS (PURSUANT TO SECTION 327.411 RSMO) SPECIFICATION, ESTIMATES, REPORTS, OR OTHER DOCUMENTS OR INSTRUMENTS NOT SEALED BY THE UNDERSIGNED PROFESSIONAL RELATING TO OR INTENDED TO BE USED FOR ANY PART OR PARTS OF THE PROJECT TO WHICH THIS PAGE REFERS.

SCALE OF LIGHTING EQUIPMENT MAY BE EXAGGERATED TO BE MORE VISIBLE ON THE PLANS. STATION AND OFFSET IS TO THE CENTER OF THE POLE/BASE.



Daniel T. Shane
01/27/2025 11:34:19 AM
Daniel T. Shane - Civil
MO PE-29833

DATE PREPARED
1/24/2025
ROUTE 67 STATE MO
DISTRICT SL SHEET NO. 129

COUNTY
ST. LOUIS
JOB NO.
J6P3623
CONTRACT ID.

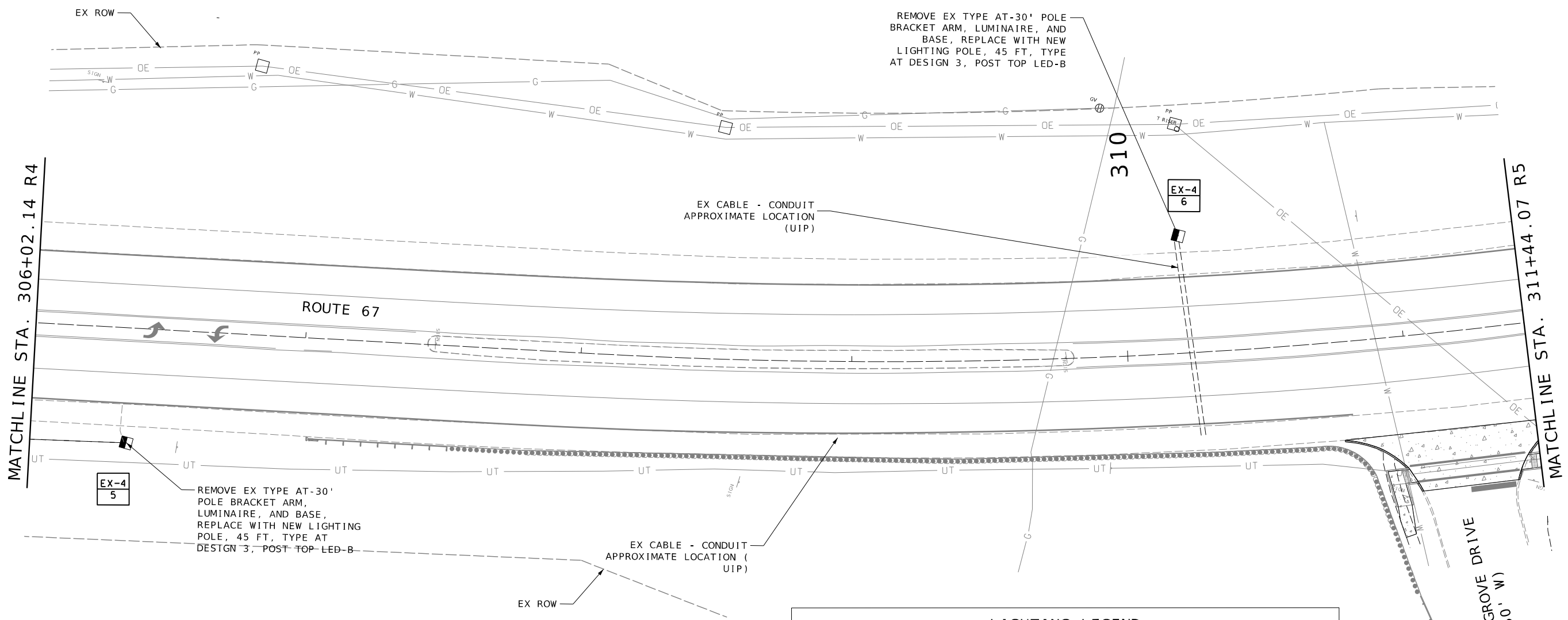
PROJECT NO.
BRIDGE NO.

DATE	DESCRIPTION

MISSOURI HIGHWAYS AND TRANSPORTATION
COMMISSION



HR GREEN, INC.
520 MARYVILLE CENTRE DRIVE,
SUITE 100
ST. LOUIS, MISSOURI 63141
PHONE: (636) 519-0990
CORPORATE LICENSE #2002006608



CONTRACTOR SHALL BE RESPONSIBLE FOR LOCATING ALL UNDERGROUND UTILITIES PRIOR TO CONSTRUCTION. IF A CONFLICT SHOULD ARISE WITH THE LOCATION OF THE PROPOSED LIGHTING EQUIPMENT, MINOR FIELD ADJUSTMENTS MAY BE MADE WITH THE APPROVAL OF THE ENGINEER.

CONTRACTOR SHALL USE CARE WHEN WORKING NEAR OVERHEAD ELECTRIC POWER LINES. IT SHALL BE THE CONTRACTORS RESPONSIBILITY TO PROVIDE NECESSARY PROTECTION.

LIGHTING LEGEND

PAD MOUNTED 240V POWER SUPPLY WITH LIGHTING CONTROL	LED-B LUMINAIRE
CONTROLLER, LIGHTING (EXISTING)	POWER SOURCE
WOOD POST	PULL BOX (EXISTING)
POWER SUPPLY	CONDUIT, RIGID (PUSHED) W/ 2-1C#6 AND 1-1C#6 NEUTRAL
PULL BOX PREFORMED TYPE 1	CABLE-CONDUIT (EXISTING)
CONDUIT, RIGID (TRENCH)	CABLE-CONDUIT W/ 2-1C#6 AND 1-1C#6 NEUTRAL
CONDUIT, RIGID (EXISTING)	EXIST. LIGHTING/ITS POLE

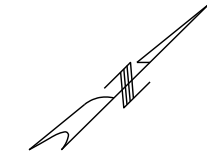
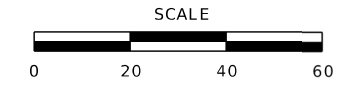
LIGHTING PLAN SHEETS SHEET 14 OF 26

IF A SEAL IS PRESENT ON THIS SHEET IT HAS BEEN ELECTRONICALLY SEALED AND DATED.

DISCLAIMER
 THE PROFESSIONAL WHOSE SIGNATURE AND PERSONAL SEAL APPEAR HEREON ASSUMES RESPONSIBILITY ONLY FOR WHAT APPEARS ON THIS PAGE, AND DISCLAIMS (PURSUANT TO SECTION 327.411 RSMO) SPECIFICATION, ESTIMATES, REPORTS, OR OTHER DOCUMENTS OR INSTRUMENTS NOT SEALED BY THE UNDERSIGNED PROFESSIONAL RELATING TO OR INTENDED TO BE USED FOR ANY PART OR PARTS OF THE PROJECT TO WHICH THIS PAGE REFERS.

SCALE OF LIGHTING EQUIPMENT MAY BE EXAGGERATED TO BE MORE VISIBLE ON THE PLANS. STATION AND OFFSET IS TO THE CENTER OF THE POLE/BASE.

LIGHTING LEGEND	
	PAD MOUNTED 240V POWER SUPPLY WITH LIGHTING CONTROL
	CONTROLLER, LIGHTING (EXISTING)
	WOOD POST
	POWER SUPPLY
	PULL BOX PREFORMED TYPE 1
	CONDUIT, RIGID (TRENCH)
	CONDUIT, RIGID (EXISTING)
	LED-B LUMINAIRE
	POWER SOURCE
	PULL BOX (EXISTING)
	CONDUIT, RIGID (PUSHED) W/ 2-1C#6 AND 1-1C#6 NEUTRAL
	CABLE-CONDUIT (EXISTING)
	CABLE-CONDUIT W/ 2-1C#6 AND 1-1C#6 NEUTRAL
	EXIST. LIGHTING/ITS POLE



Daniel T. Shane
 01/27/2025 11:35:06 AM
 Daniel T. Shane - Civil
 MO PE-29833

DATE PREPARED
 1/24/2025

ROUTE 67 STATE MO

DISTRICT SL SHEET NO. 130

COUNTY ST. LOUIS

JOB NO. J6P3623

CONTRACT ID.

PROJECT NO.

BRIDGE NO.

DESCRIPTION

DATE

DESCRIPTION

DATE

DESCRIPTION

DATE

DESCRIPTION

DATE

DESCRIPTION

DATE

DESCRIPTION

DATE

DESCRIPTION

DATE

DESCRIPTION

DATE

DESCRIPTION

DATE

DESCRIPTION

DATE

DESCRIPTION

DATE

DESCRIPTION

DATE

DESCRIPTION

DATE

DESCRIPTION

DATE

DESCRIPTION

DATE

DESCRIPTION

DATE

DESCRIPTION

DATE

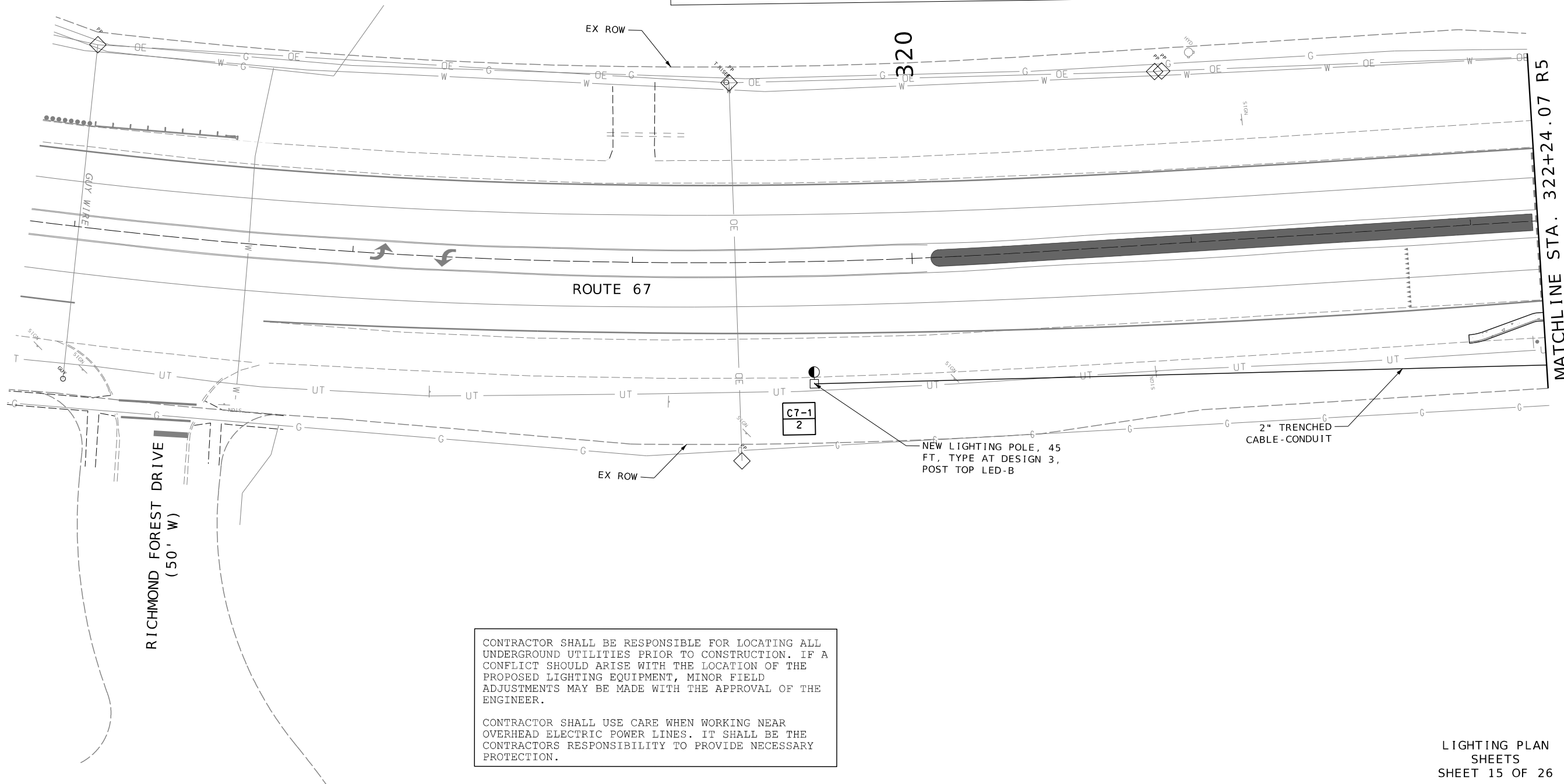
DESCRIPTION

DATE

DESCRIPTION

DATE

DESCRIPTION



CONTRACTOR SHALL BE RESPONSIBLE FOR LOCATING ALL UNDERGROUND UTILITIES PRIOR TO CONSTRUCTION. IF A CONFLICT SHOULD ARISE WITH THE LOCATION OF THE PROPOSED LIGHTING EQUIPMENT, MINOR FIELD ADJUSTMENTS MAY BE MADE WITH THE APPROVAL OF THE ENGINEER.

CONTRACTOR SHALL USE CARE WHEN WORKING NEAR OVERHEAD ELECTRIC POWER LINES. IT SHALL BE THE CONTRACTORS RESPONSIBILITY TO PROVIDE NECESSARY PROTECTION.

LIGHTING PLAN SHEETS SHEET 15 OF 26

MISSOURI HIGHWAYS AND TRANSPORTATION COMMISSION

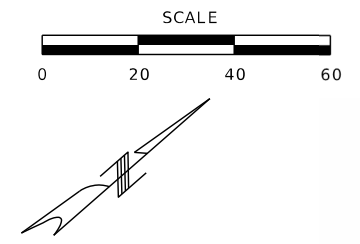
105 WEST CAPITOL JEFFERSON CITY, MO 65102
 1-888-ASK-MODOT (1-888-275-6636)

HR GREEN, INC.
 520 MARYVILLE CENTRE DRIVE, SUITE 100
 ST. LOUIS, MISSOURI 63141
 PHONE: (636) 519-0990
 CORPORATE LICENSE #2002006608



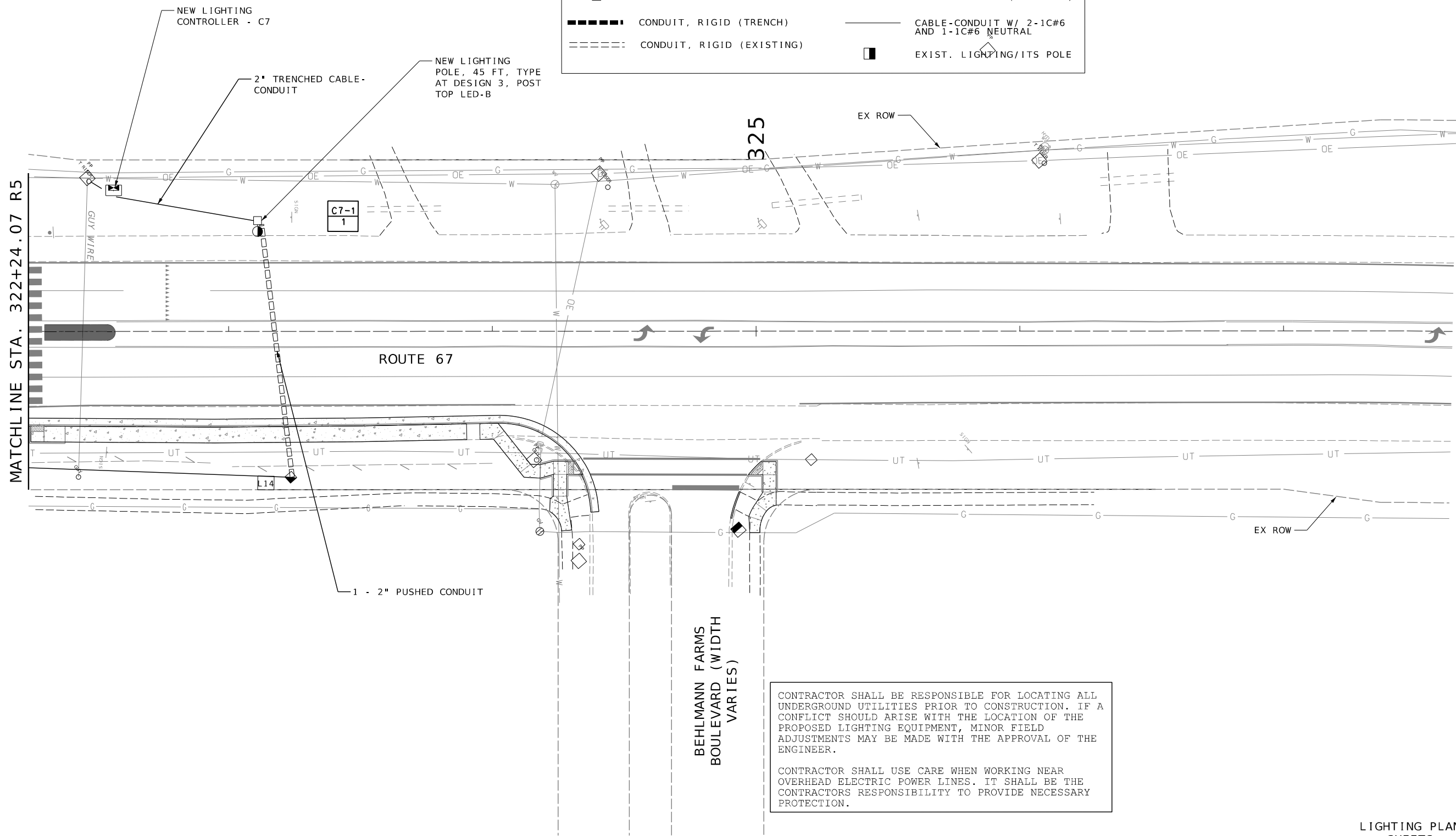
DISCLAIMER
 THE PROFESSIONAL WHOSE SIGNATURE AND PERSONAL SEAL APPEAR HEREON ASSUMES RESPONSIBILITY ONLY FOR WHAT APPEARS ON THIS PAGE, AND DISCLAIMS (PURSUANT TO SECTION 327.411 RSMO) SPECIFICATION, ESTIMATES, REPORTS, OR OTHER DOCUMENTS OR INSTRUMENTS NOT SEALED BY THE UNDERSIGNED PROFESSIONAL RELATING TO OR INTENDED TO BE USED FOR ANY PART OR PARTS OF THE PROJECT TO WHICH THIS PAGE REFERS.

SCALE OF LIGHTING EQUIPMENT MAY BE EXAGGERATED TO BE MORE VISIBLE ON THE PLANS. STATION AND OFFSET IS TO THE CENTER OF THE POLE/BASE.



LIGHTING LEGEND


	PAD MOUNTED 240V POWER SUPPLY WITH LIGHTING CONTROL		LED-B LUMINAIRE
	CONTROLLER, LIGHTING (EXISTING)		POWER SOURCE
	WOOD POST		PULL BOX (EXISTING)
	POWER SUPPLY		CONDUIT, RIGID (PUSHED) W/ 2-1C#6 AND 1-1C#6 NEUTRAL
	PULL BOX PREFORMED TYPE 1		CABLE-CONDUIT (EXISTING)
	CONDUIT, RIGID (TRENCH)		CABLE-CONDUIT W/ 2-1C#6 AND 1-1C#6 NEUTRAL
	CONDUIT, RIGID (EXISTING)		EXIST. LIGHTING/ITS POLE



CONTRACTOR SHALL BE RESPONSIBLE FOR LOCATING ALL UNDERGROUND UTILITIES PRIOR TO CONSTRUCTION. IF A CONFLICT SHOULD ARISE WITH THE LOCATION OF THE PROPOSED LIGHTING EQUIPMENT, MINOR FIELD ADJUSTMENTS MAY BE MADE WITH THE APPROVAL OF THE ENGINEER.

CONTRACTOR SHALL USE CARE WHEN WORKING NEAR OVERHEAD ELECTRIC POWER LINES. IT SHALL BE THE CONTRACTORS RESPONSIBILITY TO PROVIDE NECESSARY PROTECTION.

BEHLMANN FARMS BOULEVARD (WIDTH VARIES)



Daniel T. Shane
 01/27/2025 11:36:37 AM
 Daniel T. Shane - Civil
 MO PE-29833

DATE PREPARED	
1/24/2025	
ROUTE	STATE
67	MO
DISTRICT	SHEET NO.
SL	131
COUNTY	
ST. LOUIS	
JOB NO.	
J6P3623	
CONTRACT ID.	
PROJECT NO.	
BRIDGE NO.	

DATE	DESCRIPTION

MISSOURI HIGHWAYS AND TRANSPORTATION COMMISSION

105 WEST CAPITOL JEFFERSON CITY, MO 65102
 1-888-ASK-MODOT (1-888-275-6636)

HR GREEN, INC.
 520 MARYVILLE CENTRE DRIVE,
 SUITE 100
 ST. LOUIS, MISSOURI 63141
 PHONE: (636) 519-0990
 CORPORATE LICENSE #2002006608



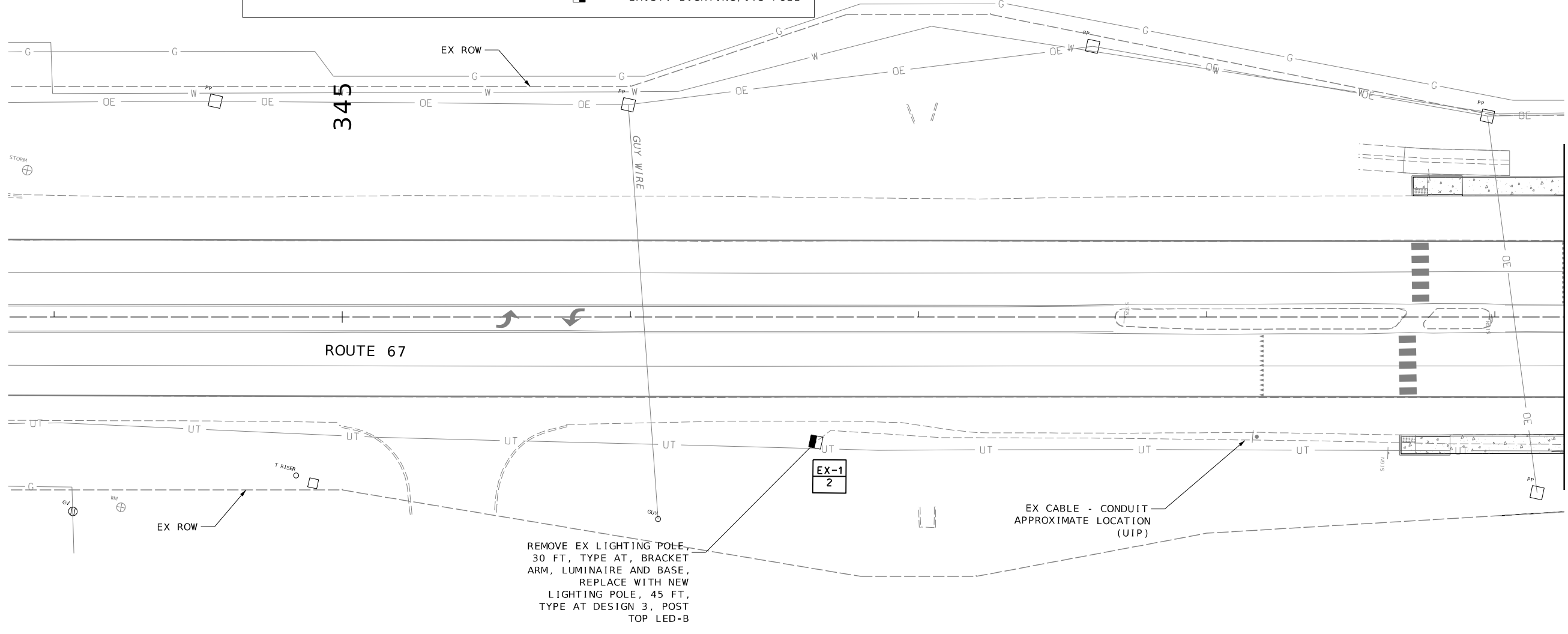
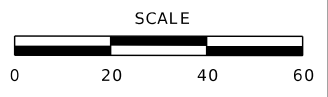
LIGHTING PLAN SHEETS
 SHEET 16 OF 26

IF A SEAL IS PRESENT ON THIS SHEET IT HAS BEEN ELECTRONICALLY SEALED AND DATED.

DISCLAIMER
 THE PROFESSIONAL WHOSE SIGNATURE AND PERSONAL SEAL APPEAR HEREON ASSUMES RESPONSIBILITY ONLY FOR WHAT APPEARS ON THIS PAGE, AND DISCLAIMS (PURSUANT TO SECTION 327.411 RSMO) SPECIFICATION, ESTIMATES, REPORTS, OR OTHER DOCUMENTS OR INSTRUMENTS NOT SEALED BY THE UNDERSIGNED PROFESSIONAL RELATING TO OR INTENDED TO BE USED FOR ANY PART OR PARTS OF THE PROJECT TO WHICH THIS PAGE REFERS.

LIGHTING LEGEND	
	PAD MOUNTED 240V POWER SUPPLY WITH LIGHTING CONTROL
	CONTROLLER, LIGHTING (EXISTING)
	WOOD POST
	POWER SUPPLY
	PULL BOX PREFORMED TYPE 1
	CONDUIT, RIGID (TRENCH)
	CONDUIT, RIGID (EXISTING)
	LED-B LUMINAIRE
	POWER SOURCE
	PULL BOX (EXISTING)
	CONDUIT, RIGID (PUSHED) W/ 2-1C#6 AND 1-1C#6 NEUTRAL
	CABLE-CONDUIT (EXISTING)
	CABLE-CONDUIT W/ 2-1C#6 AND 1-1C#6 NEUTRAL
	EXIST. LIGHTING/ITS POLE

SCALE OF LIGHTING EQUIPMENT MAY BE EXAGGERATED TO BE MORE VISIBLE ON THE PLANS. STATION AND OFFSET IS TO THE CENTER OF THE POLE/BASE.



CONTRACTOR SHALL BE RESPONSIBLE FOR LOCATING ALL UNDERGROUND UTILITIES PRIOR TO CONSTRUCTION. IF A CONFLICT SHOULD ARISE WITH THE LOCATION OF THE PROPOSED LIGHTING EQUIPMENT, MINOR FIELD ADJUSTMENTS MAY BE MADE WITH THE APPROVAL OF THE ENGINEER.

CONTRACTOR SHALL USE CARE WHEN WORKING NEAR OVERHEAD ELECTRIC POWER LINES. IT SHALL BE THE CONTRACTORS RESPONSIBILITY TO PROVIDE NECESSARY PROTECTION.

MATCHLINE STA. 349+24.07 R5



Daniel T. Shane
 01/27/2025 11:36:45 AM
 Daniel T. Shane - Civil
 MO PE-29893

DATE PREPARED
 1/24/2025

ROUTE 67 STATE MO

DISTRICT SL SHEET NO. 132

COUNTY ST. LOUIS

JOB NO. J6P3623

CONTRACT ID.

PROJECT NO.

BRIDGE NO.

DESCRIPTION

DATE

MISSOURI HIGHWAYS AND TRANSPORTATION COMMISSION

105 WEST CAPITOL JEFFERSON CITY, MO 65102

1-888-ASK-MODOT (1-888-275-6636)

MoDOT

HR GREEN, INC.

520 MARYVILLE CENTRE DRIVE, SUITE 100 ST. LOUIS, MISSOURI 63141

PHONE: (636) 519-0990 CORPORATE LICENSE #2002006608

HRGreen

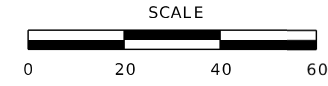
LIGHTING PLAN SHEETS SHEET 17 OF 26

DISCLAIMER
 THE PROFESSIONAL WHOSE SIGNATURE AND PERSONAL SEAL APPEAR HEREON ASSUMES RESPONSIBILITY ONLY FOR WHAT APPEARS ON THIS PAGE, AND DISCLAIMS (PURSUANT TO SECTION 327.411 RSMO) SPECIFICATION, ESTIMATES, REPORTS, OR OTHER DOCUMENTS OR INSTRUMENTS NOT SEALED BY THE UNDERSIGNED PROFESSIONAL RELATING TO OR INTENDED TO BE USED FOR ANY PART OR PARTS OF THE PROJECT TO WHICH THIS PAGE REFERS.

SCALE OF LIGHTING EQUIPMENT MAY BE EXAGGERATED TO BE MORE VISIBLE ON THE PLANS. STATION AND OFFSET IS TO THE CENTER OF THE POLE/BASE.

LIGHTING LEGEND

	PAD MOUNTED 240V POWER SUPPLY WITH LIGHTING CONTROL		LED-B LUMINAIRE
	CONTROLLER, LIGHTING (EXISTING)		POWER SOURCE
	WOOD POST		PULL BOX (EXISTING)
	POWER SUPPLY		CONDUIT, RIGID (PUSHED) W/ 2-1C#6 AND 1-1C#6 NEUTRAL
	PULL BOX PREFORMED TYPE 1		CABLE-CONDUIT (EXISTING)
	CONDUIT, RIGID (TRENCH)		CABLE-CONDUIT W/ 2-1C#6 AND 1-1C#6 NEUTRAL
	CONDUIT, RIGID (EXISTING)		EXIST. LIGHTING/ITS POLE



Daniel T. Shane
 01/27/2025 11:36:03 AM
 Daniel T. Shane - Civil
 MO PE-29833

DATE PREPARED
 1/24/2025

ROUTE 67 STATE MO
 DISTRICT SL SHEET NO. 133

COUNTY ST. LOUIS
 JOB NO. J6P3623
 CONTRACT ID.

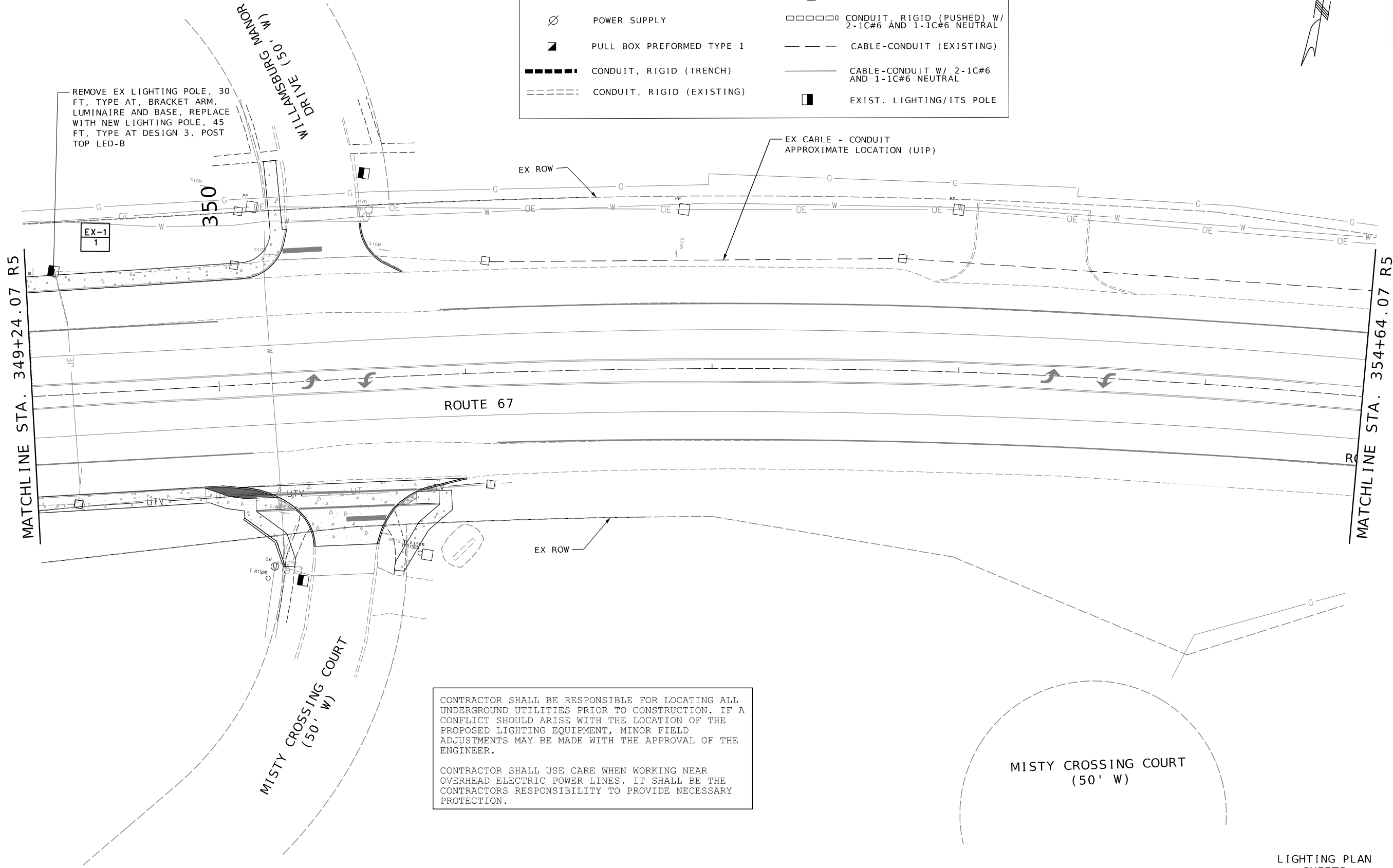
PROJECT NO.
 BRIDGE NO.

DATE	DESCRIPTION

MISSOURI HIGHWAYS AND TRANSPORTATION COMMISSION

 105 WEST CAPITOL JEFFERSON CITY, MO 65102
 1-888-ASK-MODOT (1-888-275-6636)

HR GREEN, INC.
 520 MARYVILLE CENTRE DRIVE, SUITE 100
 ST. LOUIS, MISSOURI 63141
 PHONE: (636) 519-0990
 CORPORATE LICENSE #2002006608



REMOVE EX LIGHTING POLE, 30 FT, TYPE AT, BRACKET ARM, LUMINAIRE AND BASE, REPLACE WITH NEW LIGHTING POLE, 45 FT, TYPE AT DESIGN 3, POST TOP LED-B

EX CABLE - CONDUIT APPROXIMATE LOCATION (UIP)

ROUTE 67

MISTY CROSSING COURT (50' W)

MISTY CROSSING COURT (50' W)

CONTRACTOR SHALL BE RESPONSIBLE FOR LOCATING ALL UNDERGROUND UTILITIES PRIOR TO CONSTRUCTION. IF A CONFLICT SHOULD ARISE WITH THE LOCATION OF THE PROPOSED LIGHTING EQUIPMENT, MINOR FIELD ADJUSTMENTS MAY BE MADE WITH THE APPROVAL OF THE ENGINEER.

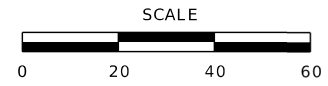
CONTRACTOR SHALL USE CARE WHEN WORKING NEAR OVERHEAD ELECTRIC POWER LINES. IT SHALL BE THE CONTRACTORS RESPONSIBILITY TO PROVIDE NECESSARY PROTECTION.

LIGHTING PLAN SHEETS SHEET 18 OF 26

IF A SEAL IS PRESENT ON THIS SHEET IT HAS BEEN ELECTRONICALLY SEALED AND DATED.

DISCLAIMER
 THE PROFESSIONAL WHOSE SIGNATURE AND PERSONAL SEAL APPEAR HEREON ASSUMES RESPONSIBILITY ONLY FOR WHAT APPEARS ON THIS PAGE, AND DISCLAIMS (PURSUANT TO SECTION 327.411 RSMO) SPECIFICATION, ESTIMATES, REPORTS, OR OTHER DOCUMENTS OR INSTRUMENTS NOT SEALED BY THE UNDERSIGNED PROFESSIONAL RELATING TO OR INTENDED TO BE USED FOR ANY PART OR PARTS OF THE PROJECT TO WHICH THIS PAGE REFERS.

LIGHTING LEGEND	
	PAD MOUNTED 240V POWER SUPPLY WITH LIGHTING CONTROL
	CONTROLLER, LIGHTING (EXISTING)
	WOOD POST
	POWER SUPPLY
	PULL BOX PREFORMED TYPE 1
	CONDUIT, RIGID (TRENCH)
	CONDUIT, RIGID (EXISTING)
	LED-B LUMINAIRE
	POWER SOURCE
	PULL BOX (EXISTING)
	CONDUIT, RIGID (PUSHED) W/ 2-1C#6 AND 1-1C#6 NEUTRAL
	CABLE-CONDUIT (EXISTING)
	CABLE-CONDUIT W/ 2-1C#6 AND 1-1C#6 NEUTRAL
	EXIST. LIGHTING/ITS POLE



SCALE OF LIGHTING EQUIPMENT MAY BE EXAGGERATED TO BE MORE VISIBLE ON THE PLANS. STATION AND OFFSET IS TO THE CENTER OF THE POLE/BASE.



Daniel T. Shane
 01/27/2025 11:34:55 AM
 Daniel T. Shane - Civil
 MO PE-29833

DATE PREPARED
 1/24/2025
 ROUTE 67 STATE MO
 DISTRICT SL SHEET NO. 134
 COUNTY ST. LOUIS
 JOB NO. J6P3623
 CONTRACT ID.

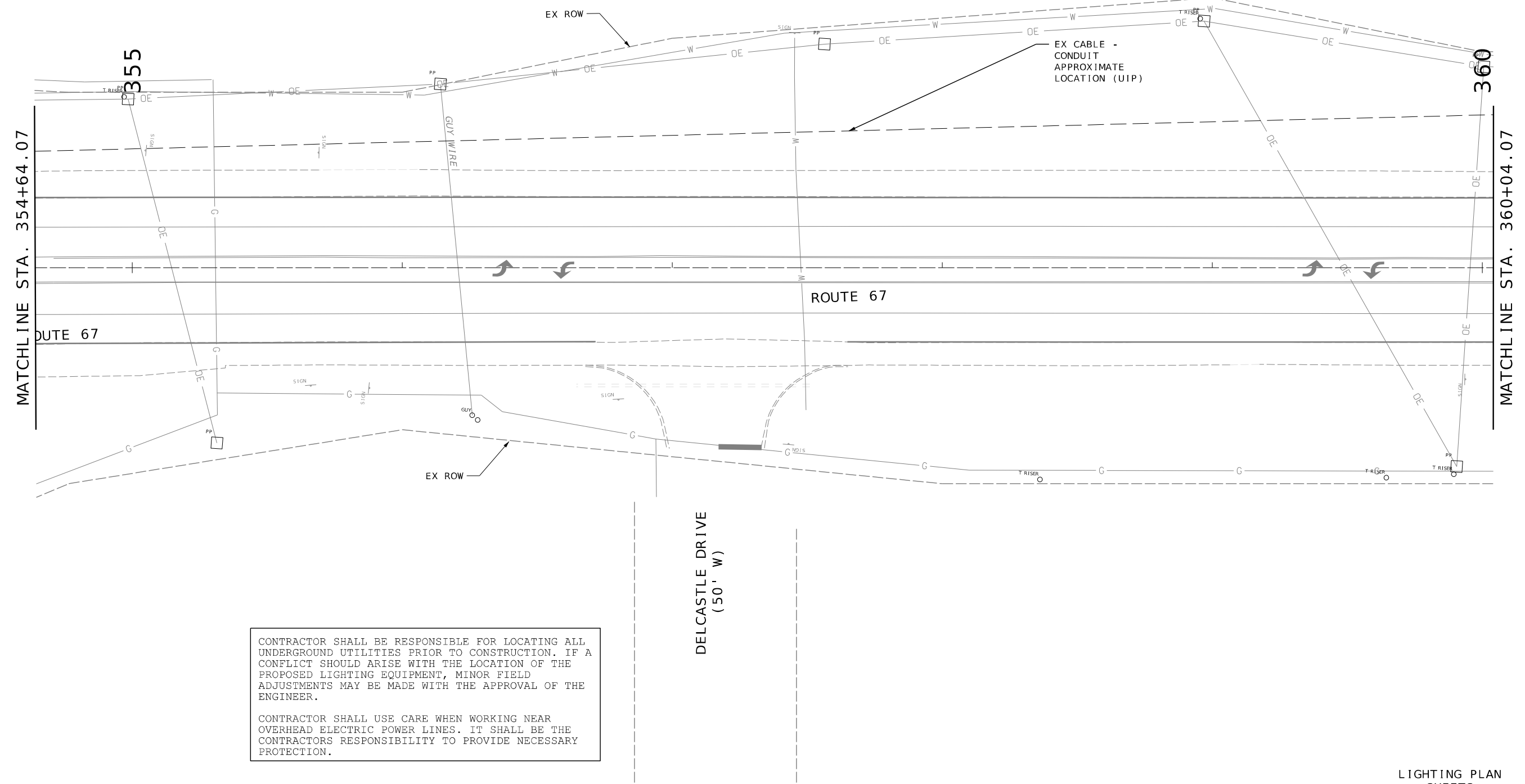
PROJECT NO.
 BRIDGE NO.

DATE	DESCRIPTION

MISSOURI HIGHWAYS AND TRANSPORTATION COMMISSION

 105 WEST CAPITOL JEFFERSON CITY, MO 65102
 1-888-ASK-MODOT (1-888-275-6636)

HR GREEN, INC.
 520 MARYVILLE CENTRE DRIVE, SUITE 100
 ST. LOUIS, MISSOURI 63141
 PHONE: (636) 519-0990
 CORPORATE LICENSE #2002006608



CONTRACTOR SHALL BE RESPONSIBLE FOR LOCATING ALL UNDERGROUND UTILITIES PRIOR TO CONSTRUCTION. IF A CONFLICT SHOULD ARISE WITH THE LOCATION OF THE PROPOSED LIGHTING EQUIPMENT, MINOR FIELD ADJUSTMENTS MAY BE MADE WITH THE APPROVAL OF THE ENGINEER.

CONTRACTOR SHALL USE CARE WHEN WORKING NEAR OVERHEAD ELECTRIC POWER LINES. IT SHALL BE THE CONTRACTORS RESPONSIBILITY TO PROVIDE NECESSARY PROTECTION.

LIGHTING PLAN SHEETS
 SHEET 19 OF 26

IF A SEAL IS PRESENT ON THIS SHEET IT HAS BEEN ELECTRONICALLY SEALED AND DATED.

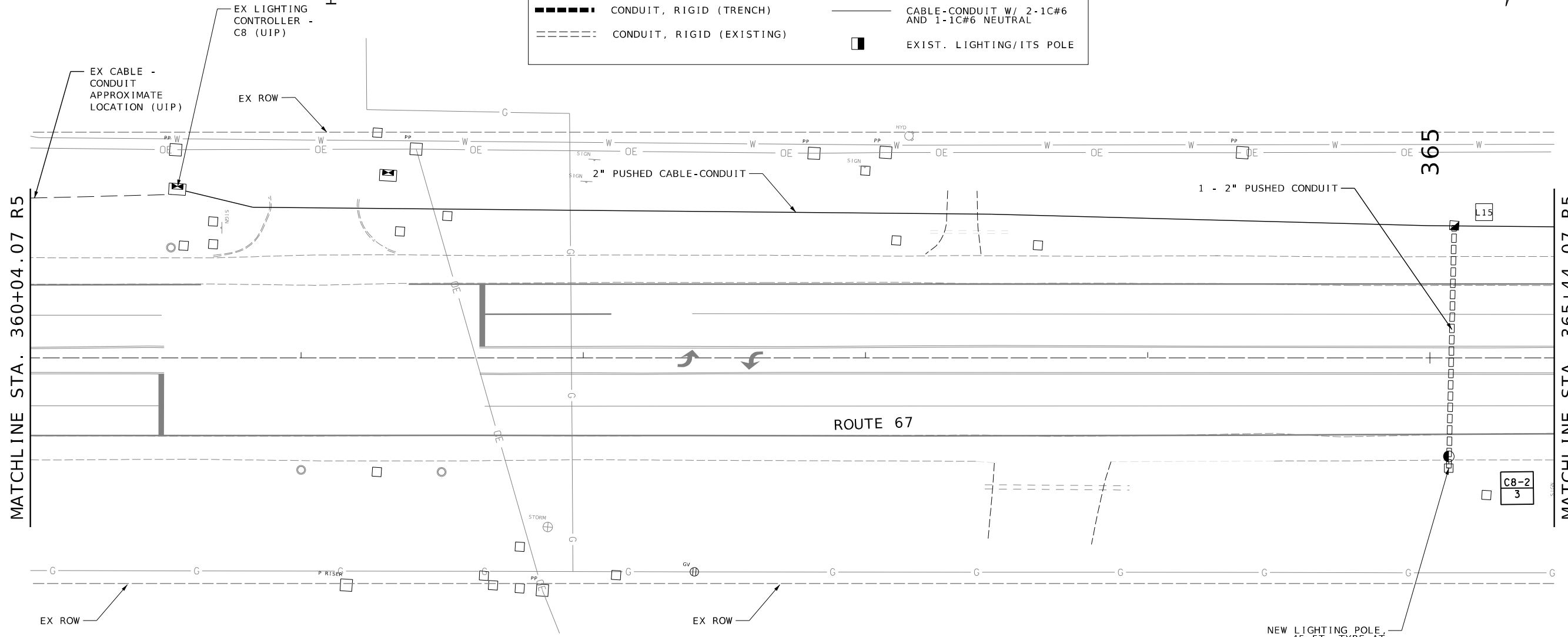
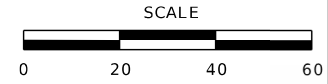
DISCLAIMER
 THE PROFESSIONAL WHOSE SIGNATURE AND PERSONAL SEAL APPEAR HEREON ASSUMES RESPONSIBILITY ONLY FOR WHAT APPEARS ON THIS PAGE, AND DISCLAIMS (PURSUANT TO SECTION 327.411 RSMO) SPECIFICATION, ESTIMATES, REPORTS, OR OTHER DOCUMENTS OR INSTRUMENTS NOT SEALED BY THE UNDERSIGNED PROFESSIONAL RELATING TO OR INTENDED TO BE USED FOR ANY PART OR PARTS OF THE PROJECT TO WHICH THIS PAGE REFERS.

HOMESTEAD ESTATE DRIVE (60' W)

LIGHTING LEGEND

	PAD MOUNTED 240V POWER SUPPLY WITH LIGHTING CONTROL		LED-B LUMINAIRE
	CONTROLLER, LIGHTING (EXISTING)		POWER SOURCE
	WOOD POST		PULL BOX (EXISTING)
	POWER SUPPLY		CONDUIT, RIGID (PUSHED) W/ 2-1C#6 AND 1-1C#6 NEUTRAL
	PULL BOX PREFORMED TYPE 1		CABLE-CONDUIT (EXISTING)
	CONDUIT, RIGID (TRENCH)		CABLE-CONDUIT W/ 2-1C#6 AND 1-1C#6 NEUTRAL
	CONDUIT, RIGID (EXISTING)		EXIST. LIGHTING/ITS POLE

SCALE OF LIGHTING EQUIPMENT MAY BE EXAGGERATED TO BE MORE VISIBLE ON THE PLANS. STATION AND OFFSET IS TO THE CENTER OF THE POLE/BASE.



CONTRACTOR SHALL BE RESPONSIBLE FOR LOCATING ALL UNDERGROUND UTILITIES PRIOR TO CONSTRUCTION. IF A CONFLICT SHOULD ARISE WITH THE LOCATION OF THE PROPOSED LIGHTING EQUIPMENT, MINOR FIELD ADJUSTMENTS MAY BE MADE WITH THE APPROVAL OF THE ENGINEER.

CONTRACTOR SHALL USE CARE WHEN WORKING NEAR OVERHEAD ELECTRIC POWER LINES. IT SHALL BE THE CONTRACTORS RESPONSIBILITY TO PROVIDE NECESSARY PROTECTION.



Daniel T. Shane
 01/27/2025 11:36:17 AM
 Daniel T. Shane - Civil
 MO PE-29833

DATE PREPARED		1/24/2025	
ROUTE	STATE	67	MO
DISTRICT	SHEET NO.	SL	135
COUNTY			
ST. LOUIS			
JOB NO.			
J6P3623			
CONTRACT ID.			
PROJECT NO.			
BRIDGE NO.			

DATE	DESCRIPTION

MISSOURI HIGHWAYS AND TRANSPORTATION COMMISSION

105 WEST CAPITOL
 JEFFERSON CITY, MO 65102
 1-888-ASK-MODOT (1-888-275-6636)

HR GREEN, INC.
 520 MARYVILLE CENTRE DRIVE,
 SUITE 100
 ST. LOUIS, MISSOURI 63141
 PHONE: (636) 519-0990
 CORPORATE LICENSE #2002006608



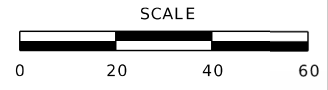
LIGHTING PLAN SHEETS
 SHEET 20 OF 26

DISCLAIMER
 THE PROFESSIONAL WHOSE SIGNATURE AND PERSONAL SEAL APPEAR HEREON ASSUMES RESPONSIBILITY ONLY FOR WHAT APPEARS ON THIS PAGE, AND DISCLAIMS (PURSUANT TO SECTION 327.411 RSMO) SPECIFICATION, ESTIMATES, REPORTS, OR OTHER DOCUMENTS OR INSTRUMENTS NOT SEALED BY THE UNDERSIGNED PROFESSIONAL RELATING TO OR INTENDED TO BE USED FOR ANY PART OR PARTS OF THE PROJECT TO WHICH THIS PAGE REFERS.

LIGHTING LEGEND

	PAD MOUNTED 240V POWER SUPPLY WITH LIGHTING CONTROL		LED-B LUMINAIRE
	CONTROLLER, LIGHTING (EXISTING)		POWER SOURCE
	WOOD POST		PULL BOX (EXISTING)
	POWER SUPPLY		CONDUIT, RIGID (PUSHED) W/ 2-1C#6 AND 1-1C#6 NEUTRAL
	PULL BOX PREFORMED TYPE 1		CABLE-CONDUIT (EXISTING)
	CONDUIT, RIGID (TRENCH)		CABLE-CONDUIT W/ 2-1C#6 AND 1-1C#6 NEUTRAL
	CONDUIT, RIGID (EXISTING)		EXIST. LIGHTING/ITS POLE

SCALE OF LIGHTING EQUIPMENT MAY BE EXAGGERATED TO BE MORE VISIBLE ON THE PLANS. STATION AND OFFSET IS TO THE CENTER OF THE POLE/BASE.



Daniel T. Shane
 Daniel T. Shane - Civil
 MO PE-29833

DATE PREPARED
 1/24/2025
 ROUTE 67 STATE MO
 DISTRICT SL SHEET NO. 136
 COUNTY ST. LOUIS
 JOB NO. J6P3623
 CONTRACT ID.

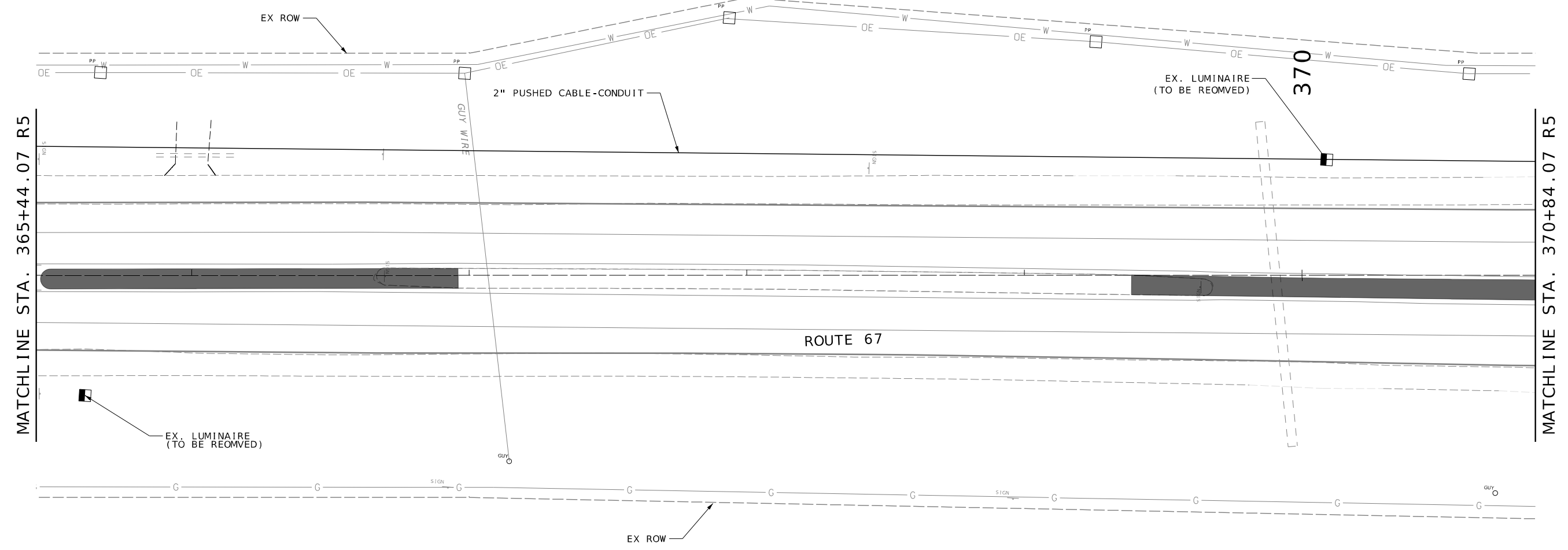
PROJECT NO.
 BRIDGE NO.

DATE	DESCRIPTION

MISSOURI HIGHWAYS AND TRANSPORTATION COMMISSION

 105 WEST CAPITOL JEFFERSON CITY, MO 65102
 1-888-ASK-MODOT (1-888-275-6636)

HR GREEN, INC.
 520 MARYVILLE CENTRE DRIVE, SUITE 100
 ST. LOUIS, MISSOURI 63141
 PHONE: (636) 519-0990
 CORPORATE LICENSE #2002006608



CONTRACTOR SHALL BE RESPONSIBLE FOR LOCATING ALL UNDERGROUND UTILITIES PRIOR TO CONSTRUCTION. IF A CONFLICT SHOULD ARISE WITH THE LOCATION OF THE PROPOSED LIGHTING EQUIPMENT, MINOR FIELD ADJUSTMENTS MAY BE MADE WITH THE APPROVAL OF THE ENGINEER.

CONTRACTOR SHALL USE CARE WHEN WORKING NEAR OVERHEAD ELECTRIC POWER LINES. IT SHALL BE THE CONTRACTORS RESPONSIBILITY TO PROVIDE NECESSARY PROTECTION.

LIGHTING PLAN SHEETS
 SHEET 21 OF 26

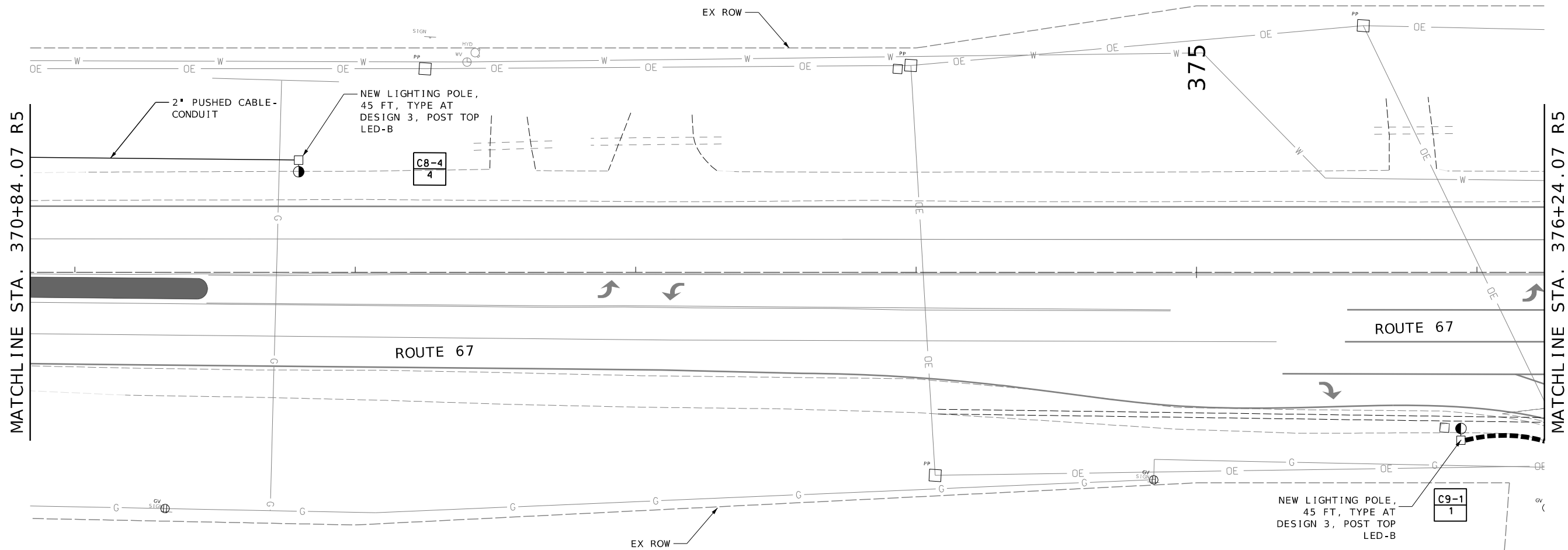
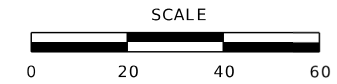
IF A SEAL IS PRESENT ON THIS SHEET IT HAS BEEN ELECTRONICALLY SEALED AND DATED.

DISCLAIMER
 THE PROFESSIONAL WHOSE SIGNATURE AND PERSONAL SEAL APPEAR HEREON ASSUMES RESPONSIBILITY ONLY FOR WHAT APPEARS ON THIS PAGE, AND DISCLAIMS (PURSUANT TO SECTION 327.411 RSMO) SPECIFICATION, ESTIMATES, REPORTS, OR OTHER DOCUMENTS OR INSTRUMENTS NOT SEALED BY THE UNDERSIGNED PROFESSIONAL RELATING TO OR INTENDED TO BE USED FOR ANY PART OR PARTS OF THE PROJECT TO WHICH THIS PAGE REFERS.

LIGHTING LEGEND

	PAD MOUNTED 240V POWER SUPPLY WITH LIGHTING CONTROL		LED-B LUMINAIRE
	CONTROLLER, LIGHTING (EXISTING)		POWER SOURCE
	WOOD POST		PULL BOX (EXISTING)
	POWER SUPPLY		CONDUIT, RIGID (PUSHED) W/ 2-1C#6 AND 1-1C#6 NEUTRAL
	PULL BOX PREFORMED TYPE 1		CABLE-CONDUIT (EXISTING)
	CONDUIT, RIGID (TRENCH)		CABLE-CONDUIT W/ 2-1C#6 AND 1-1C#6 NEUTRAL
	CONDUIT, RIGID (EXISTING)		EXIST. LIGHTING/ITS POLE

SCALE OF LIGHTING EQUIPMENT MAY BE EXAGGERATED TO BE MORE VISIBLE ON THE PLANS. STATION AND OFFSET IS TO THE CENTER OF THE POLE/BASE.



CONTRACTOR SHALL BE RESPONSIBLE FOR LOCATING ALL UNDERGROUND UTILITIES PRIOR TO CONSTRUCTION. IF A CONFLICT SHOULD ARISE WITH THE LOCATION OF THE PROPOSED LIGHTING EQUIPMENT, MINOR FIELD ADJUSTMENTS MAY BE MADE WITH THE APPROVAL OF THE ENGINEER.

CONTRACTOR SHALL USE CARE WHEN WORKING NEAR OVERHEAD ELECTRIC POWER LINES. IT SHALL BE THE CONTRACTORS RESPONSIBILITY TO PROVIDE NECESSARY PROTECTION.



Daniel T. Shane
 01/27/2025 11:38:27 AM
 Daniel T. Shane - Civil
 MO PE 29833

DATE PREPARED
 1/24/2025

ROUTE 67 STATE MO
 DISTRICT SL SHEET NO. 137

COUNTY
 ST. LOUIS

JOB NO.
 J6P3623

CONTRACT ID.

PROJECT NO.

BRIDGE NO.

DATE	DESCRIPTION

MISSOURI HIGHWAYS AND TRANSPORTATION COMMISSION

105 WEST CAPITOL
 JEFFERSON CITY, MO 65102
 1-888-ASK-MODOT (1-888-275-6636)

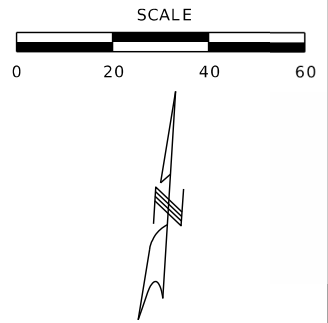
HR GREEN, INC.
 520 MARYVILLE CENTRE DRIVE,
 SUITE 100
 ST. LOUIS, MISSOURI 63141
 PHONE: (636) 519-0990
 CORPORATE LICENSE #2002006608



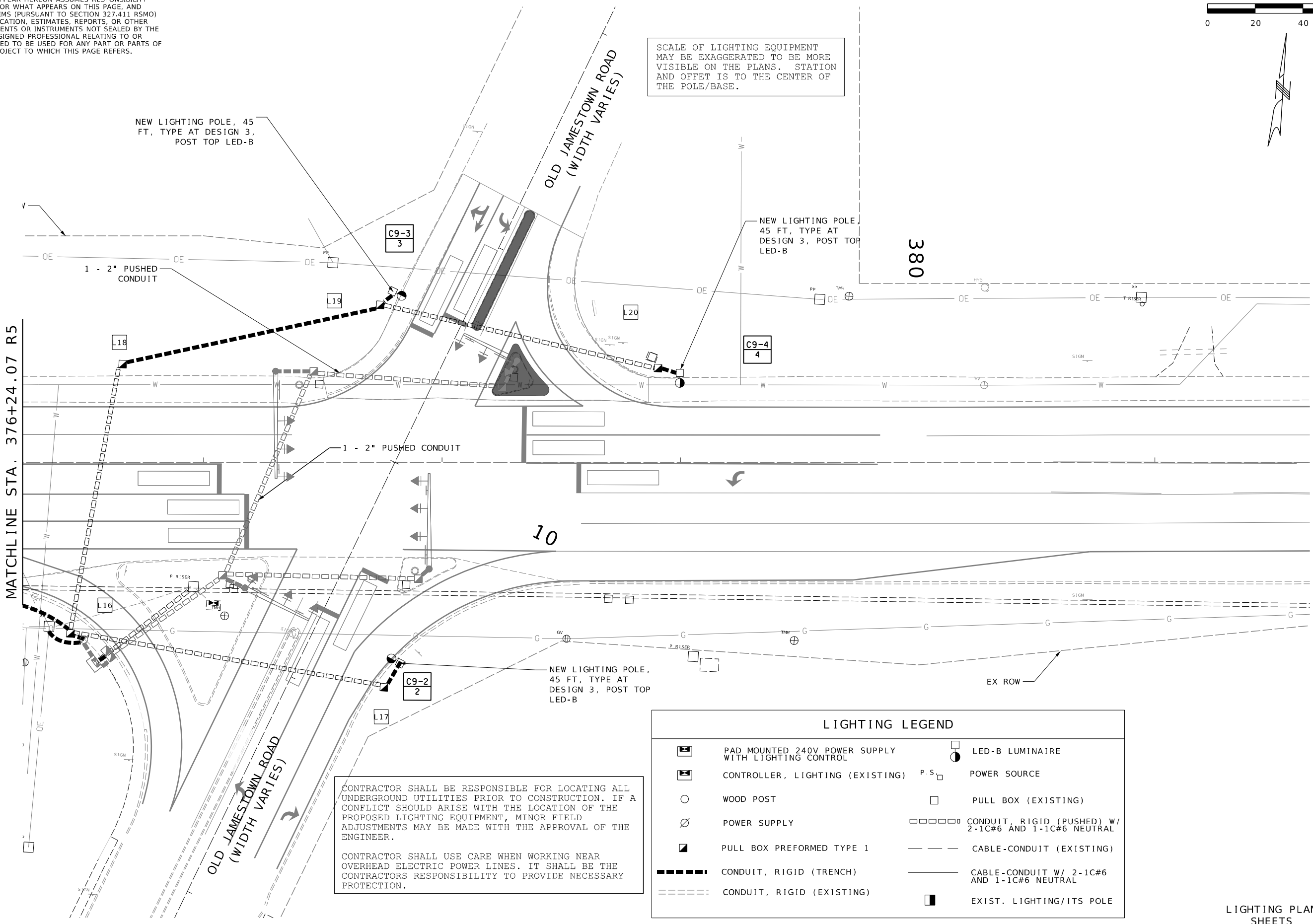
LIGHTING PLAN SHEETS
 SHEET 22 OF 26

IF A SEAL IS PRESENT ON THIS SHEET IT HAS BEEN ELECTRONICALLY SEALED AND DATED.

DISCLAIMER
 THE PROFESSIONAL WHOSE SIGNATURE AND PERSONAL SEAL APPEAR HEREON ASSUMES RESPONSIBILITY ONLY FOR WHAT APPEARS ON THIS PAGE, AND DISCLAIMS (PURSUANT TO SECTION 327.411 RSMO) SPECIFICATION, ESTIMATES, REPORTS, OR OTHER DOCUMENTS OR INSTRUMENTS NOT SEALED BY THE UNDERSIGNED PROFESSIONAL RELATING TO OR INTENDED TO BE USED FOR ANY PART OR PARTS OF THE PROJECT TO WHICH THIS PAGE REFERS.



SCALE OF LIGHTING EQUIPMENT MAY BE EXAGGERATED TO BE MORE VISIBLE ON THE PLANS. STATION AND OFFSET IS TO THE CENTER OF THE POLE/BASE.



CONTRACTOR SHALL BE RESPONSIBLE FOR LOCATING ALL UNDERGROUND UTILITIES PRIOR TO CONSTRUCTION. IF A CONFLICT SHOULD ARISE WITH THE LOCATION OF THE PROPOSED LIGHTING EQUIPMENT, MINOR FIELD ADJUSTMENTS MAY BE MADE WITH THE APPROVAL OF THE ENGINEER.

CONTRACTOR SHALL USE CARE WHEN WORKING NEAR OVERHEAD ELECTRIC POWER LINES. IT SHALL BE THE CONTRACTORS RESPONSIBILITY TO PROVIDE NECESSARY PROTECTION.

LIGHTING LEGEND	
	PAD MOUNTED 240V POWER SUPPLY WITH LIGHTING CONTROL
	CONTROLLER, LIGHTING (EXISTING)
	WOOD POST
	POWER SUPPLY
	PULL BOX PREFORMED TYPE 1
	CONDUIT, RIGID (TRENCH)
	CONDUIT, RIGID (EXISTING)
	LED-B LUMINAIRE
	POWER SOURCE
	PULL BOX (EXISTING)
	CONDUIT, RIGID (PUSHED) W/ 2-1C#6 AND 1-1C#6 NEUTRAL
	CABLE-CONDUIT (EXISTING)
	CABLE-CONDUIT W/ 2-1C#6 AND 1-1C#6 NEUTRAL
	EXIST. LIGHTING/ITS POLE

LIGHTING PLAN SHEETS
 SHEET 23 OF 26



Daniel T. Shane
 01/27/2025 11:38:18 AM
 Daniel T. Shane - Civil
 MO PE-29833

DATE PREPARED
 1/24/2025
 ROUTE
 67
 STATE
 MO
 DISTRICT
 SL
 SHEET NO.
 138
 COUNTY
 ST. LOUIS
 JOB NO.
 J6P3623
 CONTRACT ID.

DATE	DESCRIPTION

MISSOURI HIGHWAYS AND TRANSPORTATION COMMISSION
 MoDOT
 105 WEST CAPITOL
 JEFFERSON CITY, MO 65102
 1-888-ASK-MODOT (1-888-275-6636)

HR GREEN, INC.
 520 MARYVILLE CENTRE DRIVE,
 SUITE 100
 ST. LOUIS, MISSOURI 63141
 PHONE: (636) 519-0990
 CORPORATE LICENSE #2002006608



IF A SEAL IS PRESENT ON THIS SHEET IT HAS BEEN ELECTRONICALLY SEALED AND DATED.

DISCLAIMER
THE PROFESSIONAL WHOSE SIGNATURE AND PERSONAL SEAL APPEAR HEREON ASSUMES RESPONSIBILITY ONLY FOR WHAT APPEARS ON THIS PAGE, AND DISCLAIMS (PURSUANT TO SECTION 327.411 RSMO) SPECIFICATION, ESTIMATES, REPORTS, OR OTHER DOCUMENTS OR INSTRUMENTS NOT SEALED BY THE UNDERSIGNED PROFESSIONAL RELATING TO OR INTENDED TO BE USED FOR ANY PART OR PARTS OF THE PROJECT TO WHICH THIS PAGE REFERS.

LIGHTING SHEET NO.	POLE NO.	STATION	OFFSET	LOCATION	POLES AND LUMINAIRES									
					POLE		LUMINAIRE	FOUNDATION		RELOCATION		CABLE #10 AWG 1-COND. POLE AND BRACKET		
					45' TOP MOUNT POLE TYPE AT EACH	POLE DESIGN NO.	LED B TOP MOUNTED LUMINAIRE EACH	30' POLE EACH	45' POLE EACH	30' POLE EACH	45' POLE EACH		LF	
LT-1	C1-1-1	228+75	57.6' RT	MO ROUTE 67	1	3	1		1					100
LT-2	EX-2-2	233+12	48.1' RT	MO ROUTE 67			1	1		1				100
LT-3	EX-1-1	241+73	63.8' RT	MO ROUTE 67			1		1		1			100
LT-3	EX-1-2	242+87	63.4' RT	MO ROUTE 67			1		1			1		100
LT-4	C3-2-4	248+91	44.9' LT	MO ROUTE 67	1	3	1		1					100
LT-4	C3-3-5	250+22	43.1' RT	MO ROUTE 67	1	3	1		1					100
LT-7	C4-3-4	265+35	39.4' RT	MO ROUTE 67	1	3	1		1					100
LT-7	C4-2-3	267+25	42.1' LT	MO ROUTE 67	1	3	1		1					100
LT-8	C4-1-2	268+49	38.7' LT	MO ROUTE 67	1	3	1		1					100
LT-8	C4-1-1	270+49	41.0' LT	MO ROUTE 67	1	3	1		1					100
LT-9	C5-6-6	276+71	38.7' RT	MO ROUTE 67	1	3	1		1					100
LT-10	EX-5-5	279+42	44.6' LT	MO ROUTE 67	1	3	1		1					100
LT-10	C5-3-4	282+05	38.2' RT	MO ROUTE 67	1	3	1		1					100
LT-10	C5-1-1	282+45	85.9' LT	MO ROUTE 67	1	3	1		1					100
LT-10	C5-2-2	283+35	37.5' LT	MO ROUTE 67	1	3	1		1					100
LT-10	C5-3-3	283+76	98.9' RT	MO ROUTE 67	1	3	1		1					100
LT-11	EX-1-1	289+73	44.4' RT	MO ROUTE 67	1	3	1		1					100
LT-11	EX-2-2	292+38	41.9' LT	MO ROUTE 67	1	3	1		1					100
LT-11	C6-3-3	294+53	44.7' RT	MO ROUTE 67	1	3	1		1					100
LT-12	EX-3-4	300+16	42.8' LT	MO ROUTE 67	1	3	1		1					100
LT-14	EX-4-5	306+37	41.7' RT	MO ROUTE 67	1	3	1		1					100
LT-14	EX-4-6	310+21	42.6' LT	MO ROUTE 67	1	3	1		1					100
LT-15	C7-1-2	319+64	43.7' RT	MO ROUTE 67	1	3	1		1					100
LT-16	C7-1-1	323+11	42.0' LT	MO ROUTE 67	1	3	1		1					100
LT-17	EX-1-2	346+64	43.3' RT	MO ROUTE 67	1	3	1		1					100
LT-18	EX-1-1	349+35	50.3' LT	MO ROUTE 67	1	3	1		1					100
LT-20	C8-2-3	365+07	39.0' RT	MO ROUTE 67	1	3	1		1					100
LT-22	C8-4-4	371+80	40.1' LT	MO ROUTE 67	1	3	1		1					100
LT-22	C9-1-1	375+94	59.8' RT	MO ROUTE 67	1	3	1		1					100
LT-23	C9-3-3	377+79	66.1' LT	MO ROUTE 67	1	3	1		1					100
LT-23	C9-2-2	377+82	84.3' RT	MO ROUTE 67	1	3	1		1					100
LT-23	C9-4-4	379+00	37.5' LT	MO ROUTE 67	1	3	1		1					100
SUBTOTAL					29		32		1**	31		1**	2**	3200
TOTAL					29		32			32				3200

* STATE CIRCUIT SHALL BE 240 VOLT. SEE JSP'S FOR DETAILS ON LUMINAIRE FIXTURES.

** ITEM WILL BE PAID FOR THE SAME AS 45' TOP MOUNT POLE, TYPE AT AND MISC. LED B TOP MOUNTED LUMINAIRE

SHEET NO.	STATION	OFFSET	ROADWAY	CONTROL LETTER	COMBINATION PAD MOUNTED POWER SUPPLY WITH LIGHTING CONTROL, 240V LIGHTING ONLY					
					MAIN	BREAKERS (AMPS)			4-CIR. 240V EACH	
						1	2	3		4
LT-16	322+56	53.2' LT	MO ROUTE 67	C7	MO ROUTE 67	20				1
TOTAL										1

SHEET NO.	STATION	OFFSET	ROADWAY	PULL BOX NO.	PREFORMED CLASS 1 (EACH)	DRAIN TYPE*
LT-2	233+25	53.8' RT	MO ROUTE 67	L1	1	1
LT-3	241+61	63.5' RT	MO ROUTE 67	L2	1	1
LT-3	242+81	62.1' RT	MO ROUTE 67	L4	1	1
LT-7	265+40	49.8' RT	MO ROUTE 67	L5	1	1
LT-9	277+25	44.4' RT	MO ROUTE 67	L6	1	1
LT-10	281+86	71.4' LT	MO ROUTE 67	L7	1	1
LT-10	282+79	59.5' LT	MO ROUTE 67	L8	1	1
LT-10	283+35	37.5' LT	MO ROUTE 67	L9	1	1
LT-10	283+76	84.7' RT	MO ROUTE 67	L10	1	1
LT-10	282+28	47.8' RT	MO ROUTE 67	L11	1	1
LT-11	294+45	62.4' RT	MO ROUTE 67	L12	1	1
LT-11	294+51	33.7' RT	MO ROUTE 67	L13	1	1
LT-16	323+24	56.0' RT	MO ROUTE 67	L14	1	1
LT-20	365+09	47.0' LT	MO ROUTE 67	L15	1	1
LT-23	376+44	72.1' RT	MO ROUTE 67	L16	1	1
LT-23	376+66	41.2' LT	MO ROUTE 67	L17	1	1
LT-23	377+74	66.1' LT	MO ROUTE 67	L18	1	1
LT-23	377+76	94.4' RT	MO ROUTE 67	L19	1	1
LT-23	378+59	70.9' LT	MO ROUTE 67	L20	1	1
TOTAL					19	

* NO DIRECT PAY

SHEET NO.	CIRCUIT	FROM	TO	CONDUIT RIGID		CABLE-CONDUIT 2c#6 W/ BARE GROUND	CABLE* 1c #6 (LF)	BARE WIRE* 1c #6 (LF)	TRENCHING TYPE II (LF)
				TRENCHED 2" (LF)	PUSHED 3" (LF)				
				LT-1	C1-1	C1	C1-1-1		
LT-2	C2-2	L1	EX-2-2			20		15	
LT-3	C3	C3	L3			10		5	
LT-3	C3	C3	L2			10		5	
LT-3	C3-1	L2	EX-1-2			10		5	
LT-3	C3-1	L1	EX-1-1			265		260	
LT-4	C3-3	C3	C3-3-5	100			270	135	
LT-4	C3-2	C3	EX L4			140		135	
LT-4	C3-2	EX L4	C3-2-4			15		10	
LT-7	C4-5	L5	C4-3-4			95		90	
LT-8	C4-1	C4	C4-1-1			170		165	
LT-8	C4-1	C4-1-1	C4-1-2			10		5	
LT-9	C5-6	L6	C5-6-6		85		240	120	
LT-10	C5	C5	L7	5			80	40	
LT-10	C5-1	L7	L8		90		240	120	
LT-10	C5-1	L8	C5-1-1	50			170	85	
LT-10	C5-2/C5-3	L8	L9	10			90	45	
LT-10	C5-2	L9	C5-2-2		130		330	165	
LT-10	C5-3	L9	L10	10			90	45	
LT-10	C5-3	L10	C5-3-3		150		370	185	
LT-10	C5-3	L10	L11	50			170	85	
LT-10	C5-3	L11	C5-3-4			25		20	
LT-11	C6-3	L12	C6-3-3		75		220	110	
LT-11	C6-3	C6-3-3	L13			565		560	
LT-12	C6-3	L13	EX-3-4			365		360	
LT-15	C7-1	L14	C7-1-2		85		240	120	
LT-16	C7-1	C7-1-1	L14			120		115	
LT-16	C7-1	C7	C7-1-1			455		450	
LT-20	C8	C8	L15	85			240	120	
LT-20	C8-2	L15	C8-2-3			675		670	
LT-22	C8-4	L15	C8-4-4			15		10	
LT-22	C9	C9	L15			55		50	
LT-23	C9-1	L16	C9-1-1	50			170	85	
LT-23	C9-2	L16	L17		135		140	170	
LT-23	C9-2	L17	C9-2-2	15			100	50	
LT-23	C9-3/C9-4	L16	L18	115			300	150	
LT-23	C9-3/C9-4	L18	L19		110		290	145	
LT-23	C9-3	L19	C9-3-3	10			90	45	
LT-23	C9-4	L17	L18		115		300	150	
LT-23	C9-4	L18	C9-4-4	10			90	45	
SUBTOTAL				325	1160	3355	4230	2215	3260
* TOTAL				325	1160	3520	4440	2330	3423

* QUANTITY INCLUDES 5% FOR SNAKING



Daniel T. Shane
01/27/2025 11:39:03 AM
Daniel T. Shane - Civil
MO PE-29833

DATE PREPARED
1/24/2025

ROUTE 67 STATE MO

DISTRICT SL SHEET NO. 138

COUNTY ST. LOUIS

JOB NO. J6P3623

CONTRACT ID.

PROJECT NO.

BRIDGE NO.

DESCRIPTION

DATE

MISSOURI HIGHWAYS AND TRANSPORTATION COMMISSION

105 WEST CAPITOL JEFFERSON CITY, MO 65102

1-888-ASK-MODOT (1-888-275-6636)

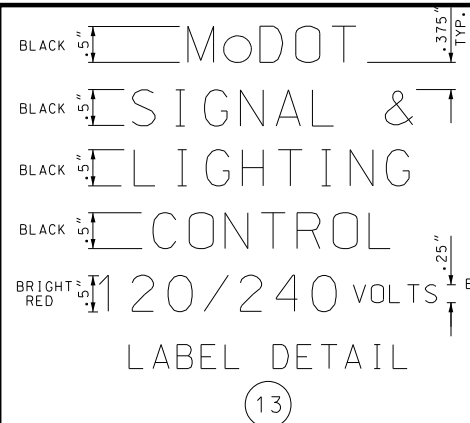
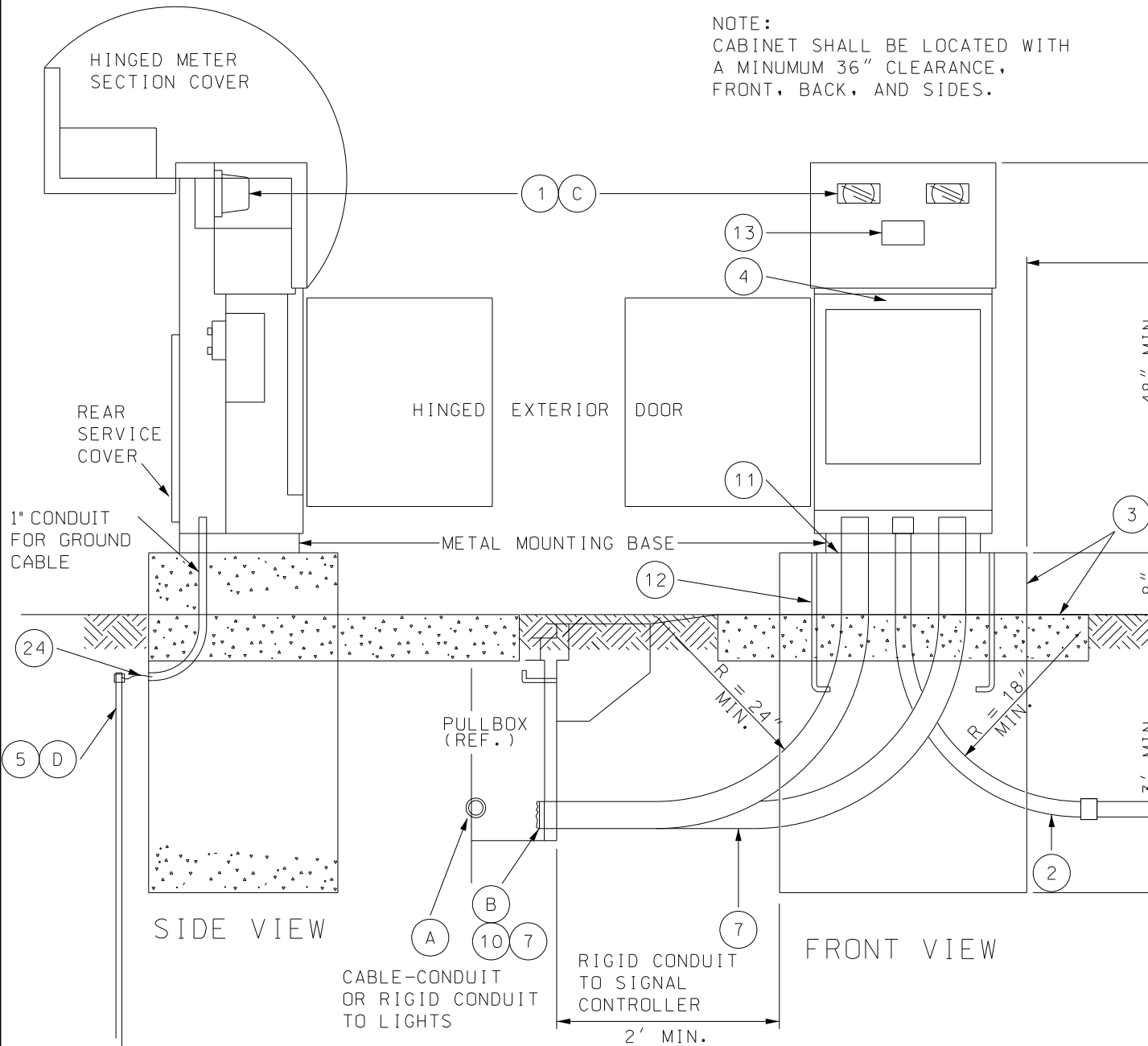
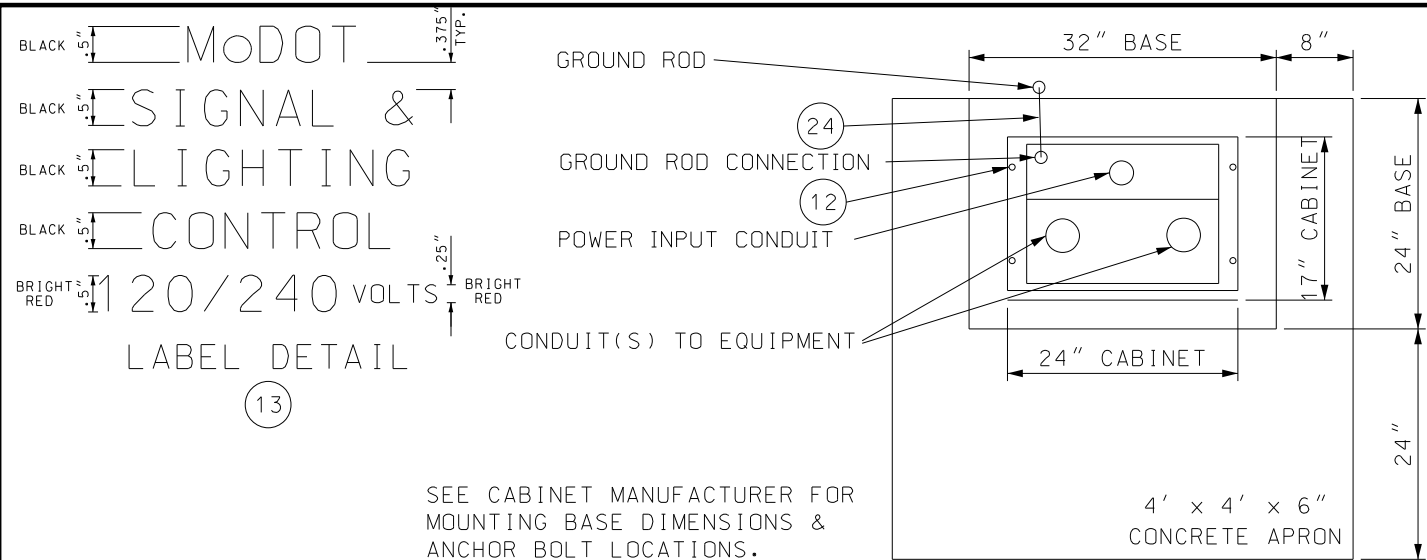
MoDOT

HR GREEN, INC.
520 MARYVILLE CENTRE DRIVE,
SUITE 100
ST. LOUIS, MISSOURI 63141
PHONE: (636) 519-0990
CORPORATE LICENSE #2002006608

HRGreen

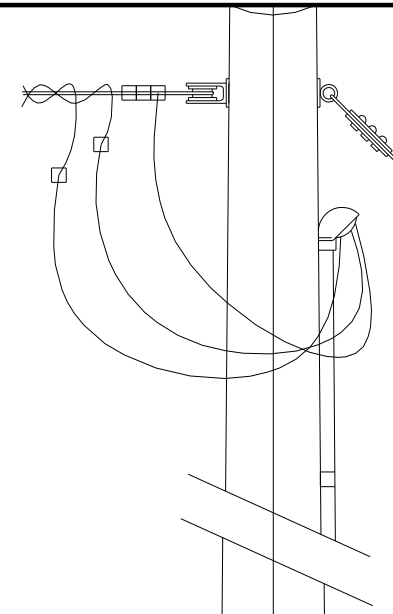
LIGHTING QUANTITY SHEETS SHEET 24 OF 26

IF A SEAL IS PRESENT ON THIS SHEET IT HAS BEEN ELECTRONICALLY SEALED AND DATED.



SEE CABINET MANUFACTURER FOR MOUNTING BASE DIMENSIONS & ANCHOR BOLT LOCATIONS.

NOTE:
CABINET SHALL BE LOCATED WITH A MINIMUM 36" CLEARANCE, FRONT, BACK, AND SIDES.



LIST OF MATERIALS	
ITEM	DESCRIPTION
1	METER SOCKET, 200 AMP
2	RIGID STEEL CONDUIT, 2" MIN. TO UTILITY CO. FACILITIES
3	CLASS B CONCRETE, 0.9 C.Y.±
4	NEMA 4, DUST-TIGHT, WATERTIGHT, CABINET
5	GROUND ROD, 3/4" DIA. X 8' MIN. (MIN. 8' IN SOIL)
7	RIGID CONDUIT TO FIRST PULL BOX (SEE PLANS FOR SIZE)
10	PLIABLE DUCT SEALANT
11	LIFETIME SILICONE CAULK
12	ANCHOR BOLTS, 5/8" - 11 x 18" LONG BOLTS, HOT DIP GALVANIZED, 4 REQUIRED
13	WEATHERPROOF ADHESIVE LABEL, VINYL RAISED LETTERING (OR EQUIVALENT, SEE DETAIL)
24	GROUND WIRE, #2 AWG, MIN.

- NOTES
- (A) IF CABLE-CONDUIT IS SPECIFIED, THE CONDUIT SHALL BE CUT AWAY FROM CABLES BETWEEN PULL BOX AND CONTROL STATION.
 - (B) LIGHTING SYSTEM VOLTAGE AS SPECIFIED ON PLANS (120 OR 240 VOLTS). IF LIGHTS ARE TO BE MOUNTED ON SIGNAL POSIS, VOLTAGE MUST BE 120 VOLTS. 240 VOLT LIGHTS ARE NOT TO BE MOUNTED ON OR WIRED THROUGH SIGNAL POSTS, CONDUIT, OR PULL BOXES.
 - (C) CONTROLLER CABINET WITH POWER SUPPLY SHALL BE ALUMINUM OR STAINLESS STEEL. ALL HARDWARE, HINGES, CATCHES, ETC. SHALL BE STAINLESS STEEL. METER SOCKET AND OTHER EQUIPMENT AND MATERIALS SHALL BE U.L. APPROVED, AND CONFORM TO THE REQUIREMENTS OF THE UTILITY COMPANY OR MUNICIPALITY PROVIDING POWER.
 - (D) IF SUBSURFACE CONDITIONS EXIST WHICH PROHIBIT THE PLACEMENT OF THE GROUND ROD IN A VERTICAL POSITION, THE ROD MAY BE DRIVEN AT AN OBLIQUE ANGLE NOT TO EXCEED 45 DEGREES FROM VERTICAL OR BURIED IN A TRENCH AT LEAST 30 IN. DEEP. CONNECTION TO GROUND ROD SHALL BE CADWELDED.
 - (E) UTILITY COMPANY SHALL DECIDE IF LIGHTNING ARRESTERS ARE TO BE CONNECTED ON THE LOAD OR LINE SIDE OF THE METER. THE UTILITY COMPANY SHALL ALSO DECIDE WHERE THE LIGHTNING ARRESTER SHALL BE MOUNTED.

SPECIAL SHEET
PAD MOUNTED 120V/240V POWER
SUPPLY & LIGHTING CONTROLLER
DUAL METER
SHEET 1 OF 2

GENERAL NOTES:

ALTERNATE CABINET DIMENSIONS WILL BE ALLOWED AS APPROVED BY THE ENGINEER. INTERIOR CABINET VOLUME SHALL BE EQUAL TO OR GREATER THAN THAT SHOWN ON PLANS AND PROPER CLEARANCES SHALL BE PROVIDED FOR ALL EQUIPMENT. CONCRETE BASE DIMENSIONS SHALL BE MODIFIED TO FIT THE CABINET SUPPLIER.

PLACEMENT OF ALL ITEMS SHALL BE APPROVED BY THE ENGINEER.

CABINET SHALL BE LOCATED AWAY FROM TRAFFIC. TOP MOUNT PHOTO CONTROL SHALL FACE AN OPEN SKY. SIDE MOUNT PHOTO CONTROL SHALL FACE NORTH.

SEE PLANS FOR CIRCUIT WIRING; MAXIMUM LOADING PER CIRCUIT IS 7,400 WATTS.

SCHEMATIC DIAGRAM SHALL BE MOUNTED ON INSIDE OF CABINET DOOR.

THE UTILITY SHALL BE NOTIFIED IN WRITING 30 DAYS PRIOR TO DATE SERVICE WILL BE REQUIRED.

ALL CABINET OPENINGS SHALL BE COVERED AND SEALED WITH LIFETIME SILICONE CAULK.

ALL MATERIALS REQUIRED EXCLUDING REFERENCE ITEMS AS SHOWN ON DRAWING SHALL BE INCLUDED IN PRICE BID FOR '120/240V COMBINATION BASE MOUNTED POWER SUPPLY AND LIGHTING CONTROL STATION'.

CABLE AND CONDUIT FROM POWER SUPPLY ASSEMBLY TO UTILITY COMPANY FACILITIES SHALL BE INCLUDED IN PRICE BID FOR '120/240V COMBINATION BASE MOUNTED POWER SUPPLY AND LIGHTING CONTROL STATION'.

POWER INPUT SHALL BE (MIN.):
2" RIGID STEEL CONDUIT WITH
3-1 COND. 2 AWG CABLES.

DATE PREPARED
1/24/2025

ROUTE **67** STATE **MO**

DISTRICT **SL** SHEET NO. **140**

COUNTY
ST. LOUIS

JOB NO.
J6P3623

CONTRACT ID.

PROJECT NO.

BRIDGE NO.

MISSOURI HIGHWAYS AND TRANSPORTATION COMMISSION

105 WEST CAPITOL
JEFFERSON CITY, MO 65102
1-888-ASK-MODOT (1-888-275-6636)

HR GREEN, INC.
520 MARYVILLE CENTRE DRIVE,
SUITE 100
ST. LOUIS, MISSOURI 63141
PHONE: (636) 519-0990
CORPORATE LICENSE #200206608



Daniel T. Shane
 Daniel T. Shane - Civil
 MO PE-29833

DATE PREPARED
1/24/2025
 ROUTE **67** STATE **MO**
 DISTRICT **SL** SHEET NO. **141**
 COUNTY
ST. LOUIS
 JOB NO.
J6P3623
 CONTRACT ID.

PROJECT NO.
 BRIDGE NO.

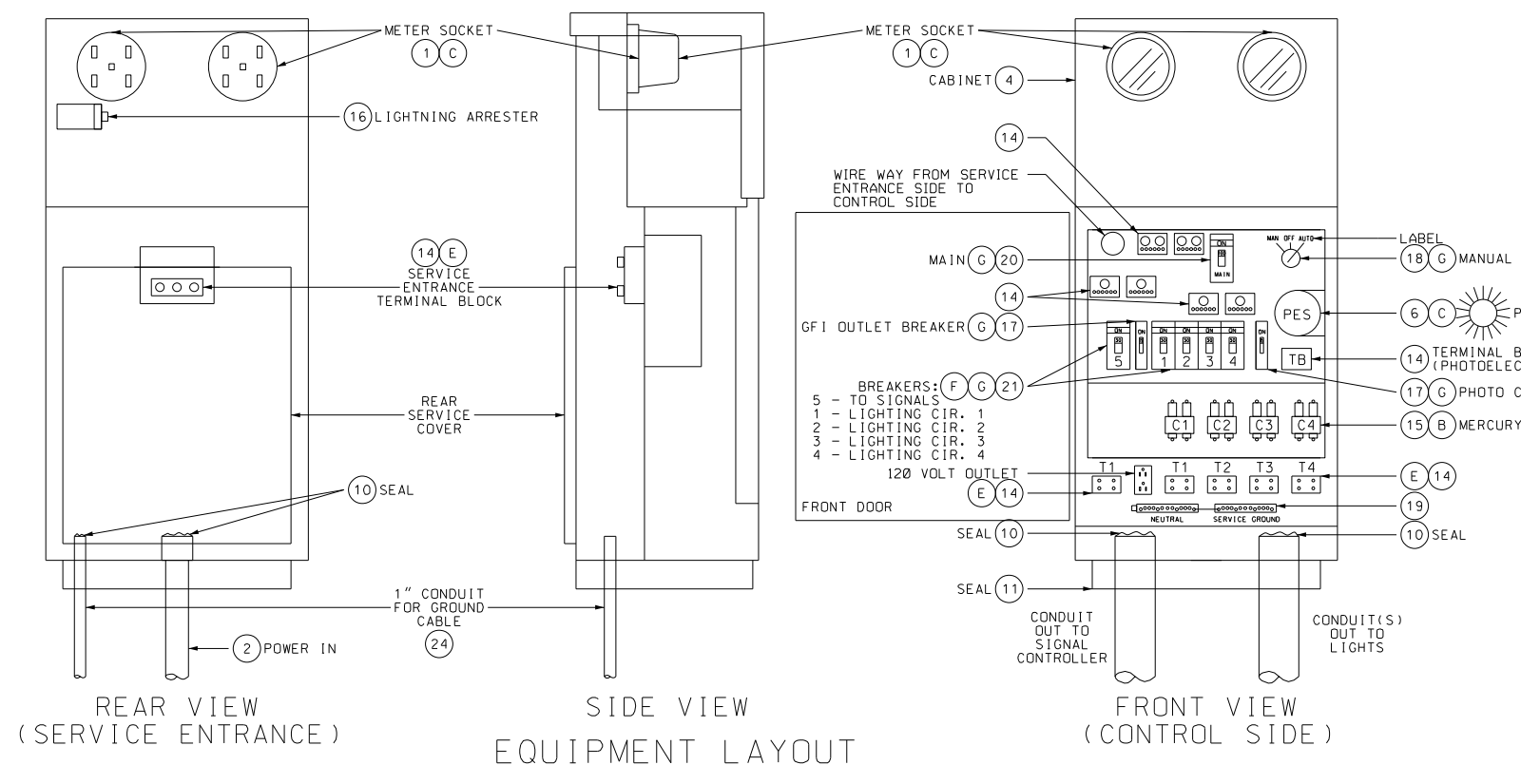
DESCRIPTION	DATE

MISSOURI HIGHWAYS AND TRANSPORTATION
 COMMISSION
MoDOT
 105 WEST CAPITOL
 JEFFERSON CITY, MO 65102
 1-888-ASK-MODOT (1-888-275-6636)

HR GREEN, INC.
 520 MARYVILLE CENTRE DRIVE,
 SUITE 100
 ST. LOUIS, MISSOURI 63141
 PHONE: (636) 519-0990
 CORPORATE LICENSE #200206608



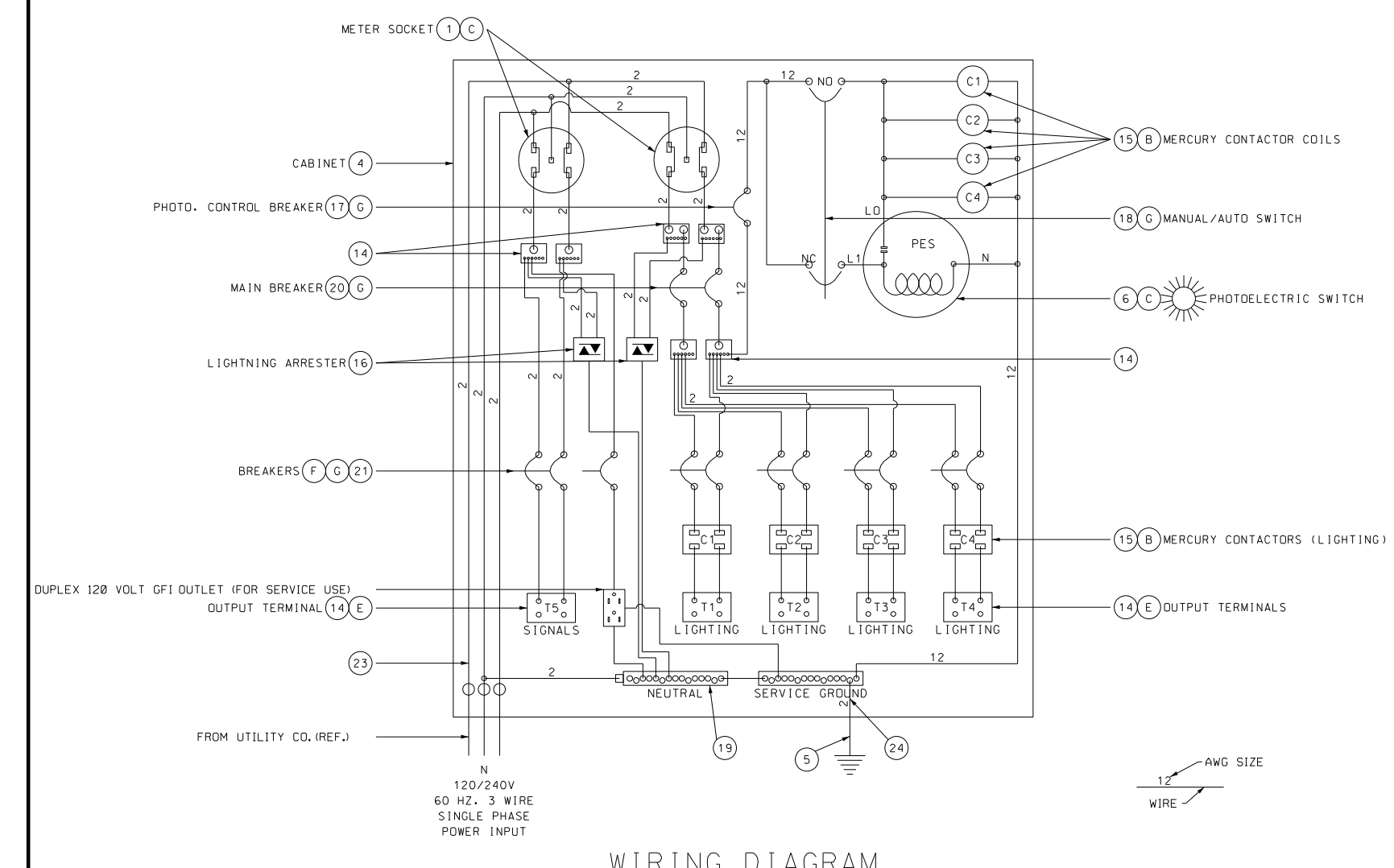
LIGHTING DETAIL SHEETS
 SHEET 26 OF 26



LIST OF MATERIALS

ITEM	DESCRIPTION
1	METER SOCKET, 200 AMP, WITH LEVER TEST BYPASS
2	RIGID STEEL CONDUIT, 2" MIN. TO UTILITY CO. FACILITIES
4	NEMA 3R, DUST-TIGHT, WATERTIGHT CABINET
5	GROUND ROD, 3/4" DIA. X 8' MIN. (MIN. 8' IN SOIL)
6	PHOTOELECTRIC SWITCH AND SOCKET, 105/285 V., 1000 WATT
10	PLIABLE SEALANT
11	LIFETIME SILICONE CAULK
14	INSULATED TERMINAL BLOCK
15	2-POLE, 35 AMP, 120V COIL LIGHTING CONTACTOR (MERCURY)
16	2-POLE, 650 VOLT LIGHTNING ARRESTER
17	1-POLE, 15 AMP, TYPE B BREAKER TO PHOTOELECTRIC SWITCH
18	MANUAL-AUTO SWITCH
19	INSULATED GROUNDABLE NEUTRAL, 100 AMP
20	2-POLE, 100 AMP, TYPE A MAIN BREAKER
21	2-POLE, 15 AMP (MIN.), TYPE A BREAKERS *
22	#12 AWG MIN., 600 V., CONTROL CABLE
23	#2 AWG MIN., 600 V., POWER CABLE *
24	#2 AWG MIN., 600 V., GROUND CABLE
*	SEE PLANS FOR SIZE

SPECIAL SHEET
 PAD MOUNTED 120V/240V POWER
 SUPPLY & LIGHTING CONTROLLER
 DUAL METER
 SHEET 2 OF 2



NOTES

(B) LIGHTING SYSTEM VOLTAGE AS SPECIFIED ON PLANS (120 OR 240 VOLTS). IF LIGHTS ARE TO BE MOUNTED ON SIGNAL POSTS, VOLTAGE MUST BE 120 VOLTS. 240 VOLT LIGHTS ARE NOT TO BE MOUNTED ON OR WIRED THROUGH SIGNAL POSTS, CONDUIT, OR PULL BOXES.

(C) LOCATE PHOTOELECTRIC SWITCH AT CENTER OF WINDOW.

(E) IF FOR REASONS OF VOLTAGE DROP A WIRE SIZE IS SPECIFIED LARGER THAN #2 AWG, A LARGER TERMINAL BLOCK SHALL BE INSTALLED FOR THAT CIRCUIT.


(F) BREAKER SIZING:

SIZE (AMPS)	240V TOTAL CIRCUIT LOAD (WATTS)	120V TOTAL CIRCUIT LOAD (WATTS)
15	0-2800	0-1390
20	2850-3700	1400-1850
25	3750-4600	1860-2320
30	4650-5500	2330-2780
35	5550-6500	-
40	6550-7400	-

CIRCUIT LOAD INCLUDES LOAD DUE TO LINE LOSS, LAMP, AND BALLAST LOAD.

(G) ALL CIRCUIT BREAKERS SHALL CONFORM TO SECTION 901.4 OF THE STANDARD SPECIFICATIONS.

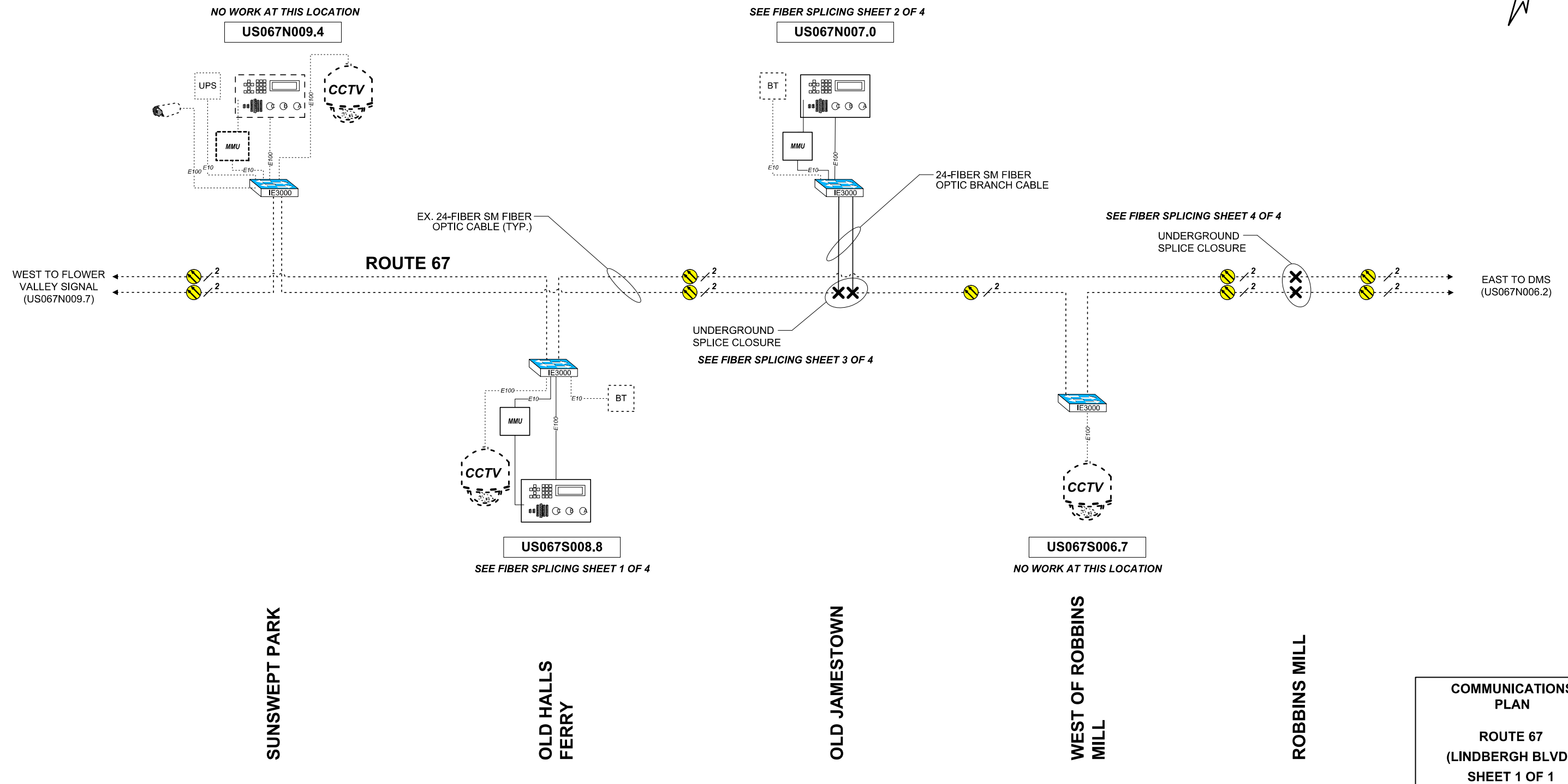
LIGHTING DETAIL SHEETS
 SHEET 26 OF 26



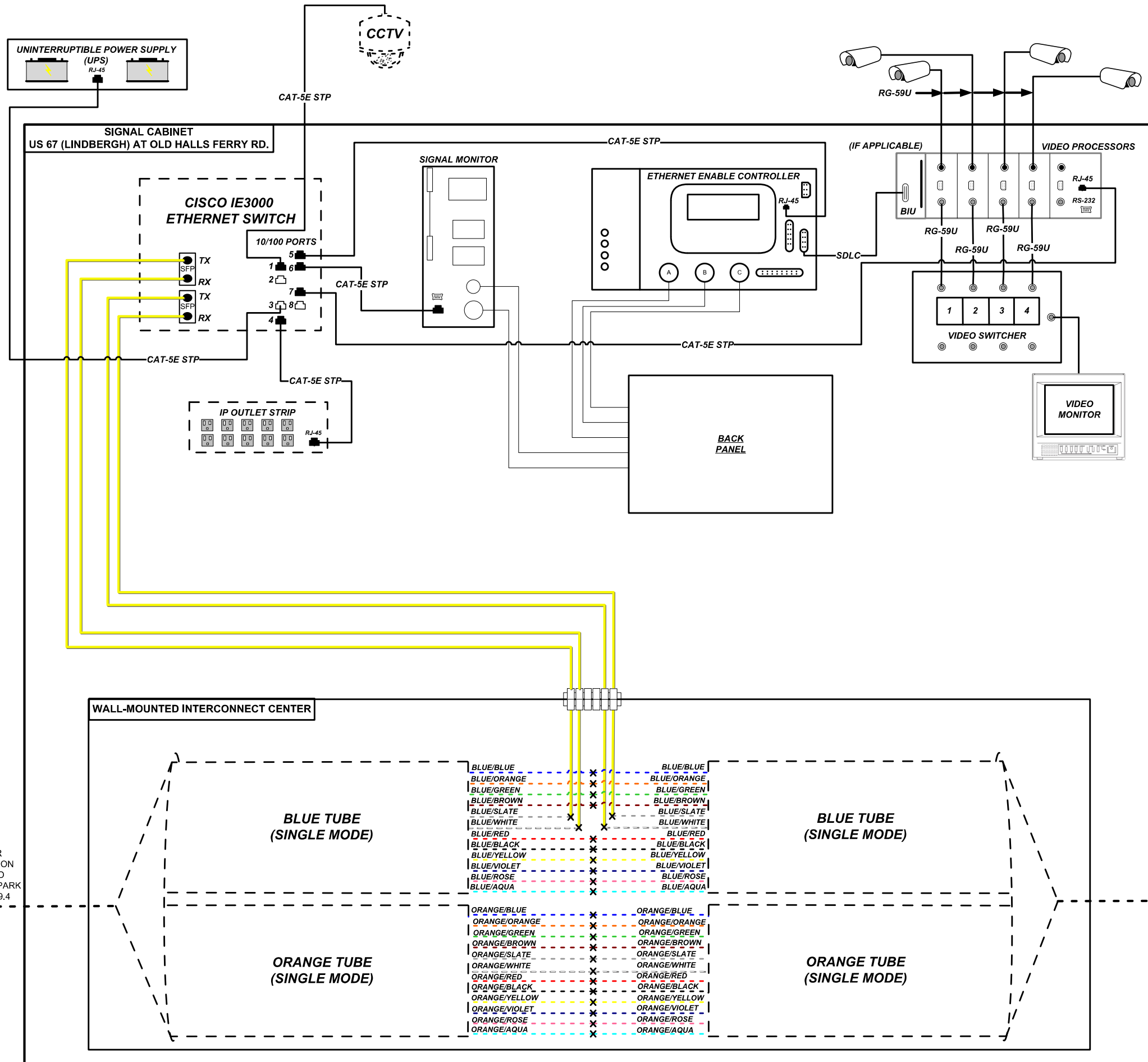
DATE PREPARED 01/17/2025	
ROUTE 67	STATE MO
DISTRICT SL	SHEET NO. 142
DISTRICT ST. LOUIS	
JOB NO. J6P3623	
CONTRACT ID.	
PROJECT NO.	
BRIDGE NO.	

DESCRIPTION	DATE

MISSOURI HIGHWAY AND TRANSPORTATION COMMISSION
MoDOT
 105 WEST CAPITOL
 JEFFERSON CITY, MO 65102
 1 - 888 - ASK - MODOT (1-888-275-6636)



RT055E001.8T DEVICE IDENTIFIER	5505 EXISTING/PROPOSED CISCO ASA5505	MMU EXISTING MALFUNCTION MANAGEMENT UNIT	MC EXISTING MEDIA CONVERTER	BT EXISTING VIDEO DETECTION SYSTEM	 EXISTING RADAR DETECTION UNIT	 EXISTING CABLE PROPOSED CABLE
 EXISTING/PROPOSED CCTV CAMERA	IE3000 EXISTING CISCO IE3000 SWITCH	CELL MODEM EXISTING CELLULAR MODEM	FD DATA MODEM EXISTING FIBER OPTIC DATA MODEM	BT BLUETOOTH DETECTION SYSTEM	 MULTIMODE/ SINGLE MODE FIBER OPTIC CABLE	DSL MODEM PROPOSED DSL MODEM
DMS EXISTING DYNAMIC MESSAGE SIGN	BT BLUETOOTH	 EXISTING WIRELESS ETHERNET BRIDGE	E10 10 MBPS ETHERNET	IP VIDEO ENCODER EXISTING IP VIDEO ENCODER	 EXISTING WIRELESS CONNECTION	NOTE: 1) DASHED LINES INDICATE EXISTING EQUIPMENT OR CABLING. 2) ALL FIBER SPLICES ARE NOT SHOWN FOR CLARITY. SEE SPLICE DIAGRAMS.
	 EXISTING TRAFFIC SIGNAL CONTROLLER	POWER INJECTOR EXISTING PROJECT INJECTOR	E100 100 MBPS ETHERNET	DEVICE SERVER EXISTING DEVICE SERVER	 EXISTING/PROPOSED FUSION SPLICE	




KEY

- MO270N123.4C DEVICE IDENTIFIER
- CCTV CAMERA
- EXISTING CCTV CAMERA
- DYNAMIC MESSAGE SIGN
- EXISTING DYNAMIC MESSAGE SIGN
- SM PATCH THROUGH FIBER OPTIC JUMPER
- SM EQUIPMENT CONNECTION FIBER OPTIC JUMPER
- SM FIBER OPTIC PIGTAIL
- MM PATCH THROUGH FIBER OPTIC JUMPER
- MM EQUIPMENT CONNECTION FIBER OPTIC JUMPER
- MM FIBER OPTIC PIGTAIL
- BARE FIBER LEFT COILED IN SPLICE TRAY
- EXISTING/PROPOSED FUSION SPLICE
- PATCH PANEL MODULE
- WIRELESS LINK
- SENSYS DETECTION SYSTEM

1. MAXIMUM SPLICE LOSS SHALL BE 0.1 dB
2. NO INTERMEDIATE SPLICES ALLOWED
3. ALL SPLICES SHALL BE FUSION SPLICES
4. DASHED LINES INDICATE EXISTING EQUIPMENT OR CABLING.

FIBER SPLICING & BLOCK DIAGRAM
 US067S008.8
 US 67 (LINDBERGH) AT OLD HALLS FERRY RD.
 SHEET 1 OF 4



DATE PREPARED
01/17/2025

ROUTE	STATE
67	MO
DISTRICT	SHEET NO.
SL	143

COUNTY
ST. LOUIS

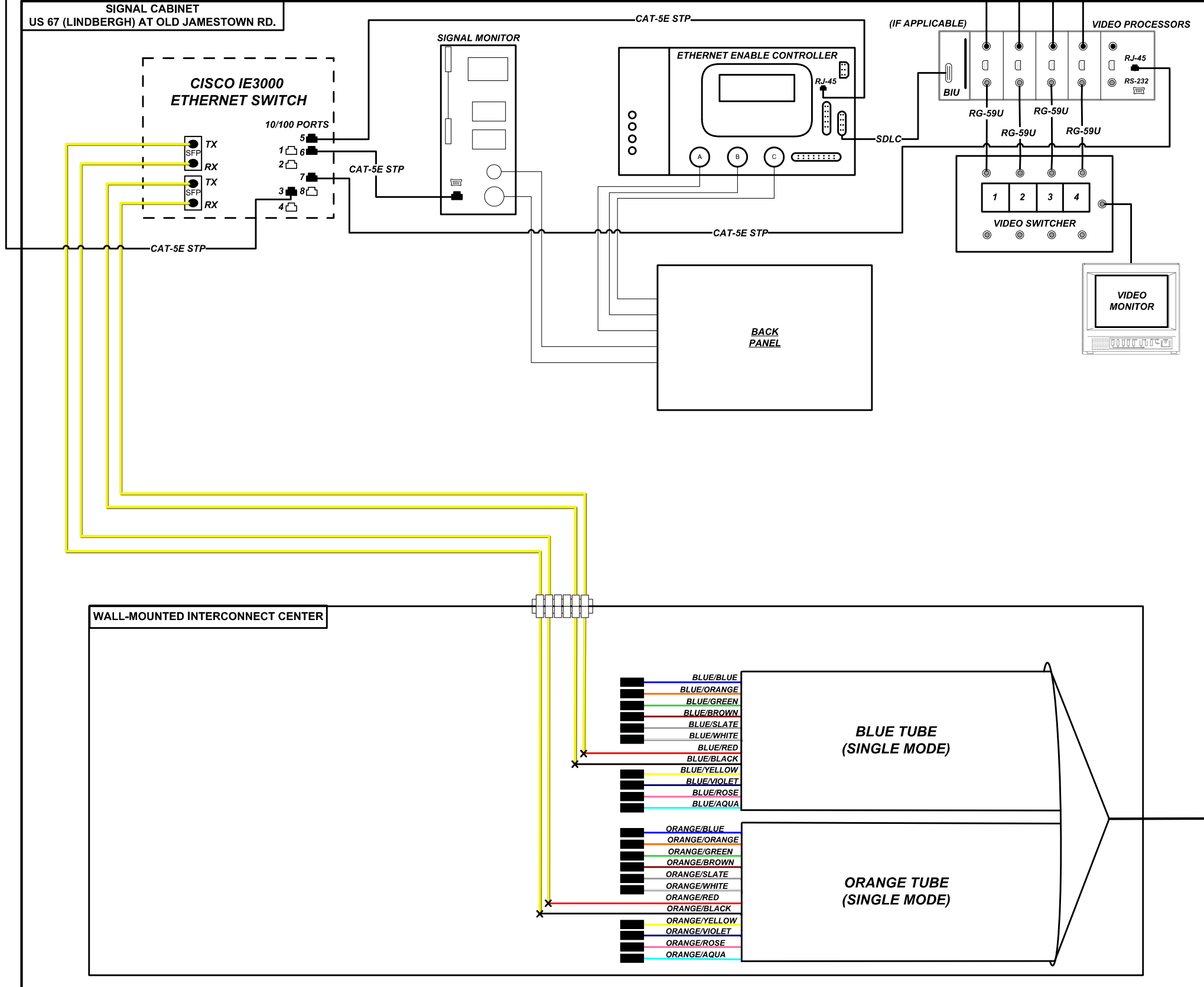
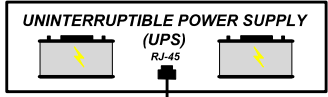
JOB NO.
J6P3623

CONTRACT ID.

DESCRIPTION	DATE

MISSOURI HIGHWAYS AND TRANSPORTATION COMMISSION

105 WEST CAPITOL
JEFFERSON CITY, MO 65102
1-888-ASK-MISSOURI (1-888-275-6636)



KEY

MO270N123.4C DEVICE IDENTIFIER

CCTV CCTV CAMERA

EXISTING CCTV CAMERA

DMS DYNAMIC MESSAGE SIGN

EXISTING DYNAMIC MESSAGE SIGN

SM PATCH THROUGH FIBER OPTIC JUMPER

SM EQUIPMENT CONNECTION FIBER OPTIC JUMPER

SM FIBER OPTIC PIGTAIL

MM PATCH THROUGH FIBER OPTIC JUMPER

MM EQUIPMENT CONNECTION FIBER OPTIC JUMPER

MM FIBER OPTIC PIGTAIL

BARE FIBER LEFT COILED IN SPLICE TRAY

EXISTING/PROPOSED FUSION SPLICE

PATCH PANEL MODULE

WIRELESS LINK

SENSYS DETECTION SYSTEM

1. MAXIMUM SPLICE LOSS SHALL BE 0.1 dB
2. NO INTERMEDIATE SPLICES ALLOWED
3. ALL SPLICES SHALL BE FUSION SPLICES
4. DASHED LINES INDICATE EXISTING EQUIPMENT OR CABLING.

FIBER SPLICING & BLOCK DIAGRAM
US067N007.0
US 67 (LINDBERGH) AT OLD JAMESTOWN RD.
SHEET 2 OF 4

DATE PREPARED 01/17/2025

ROUTE 67	STATE MO
DISTRICT SL	SHEET NO. 144

COUNTY ST. LOUIS

JOB NO. J6P3623

CONTRACT ID.

PROJECT NO.

BRIDGE NO.

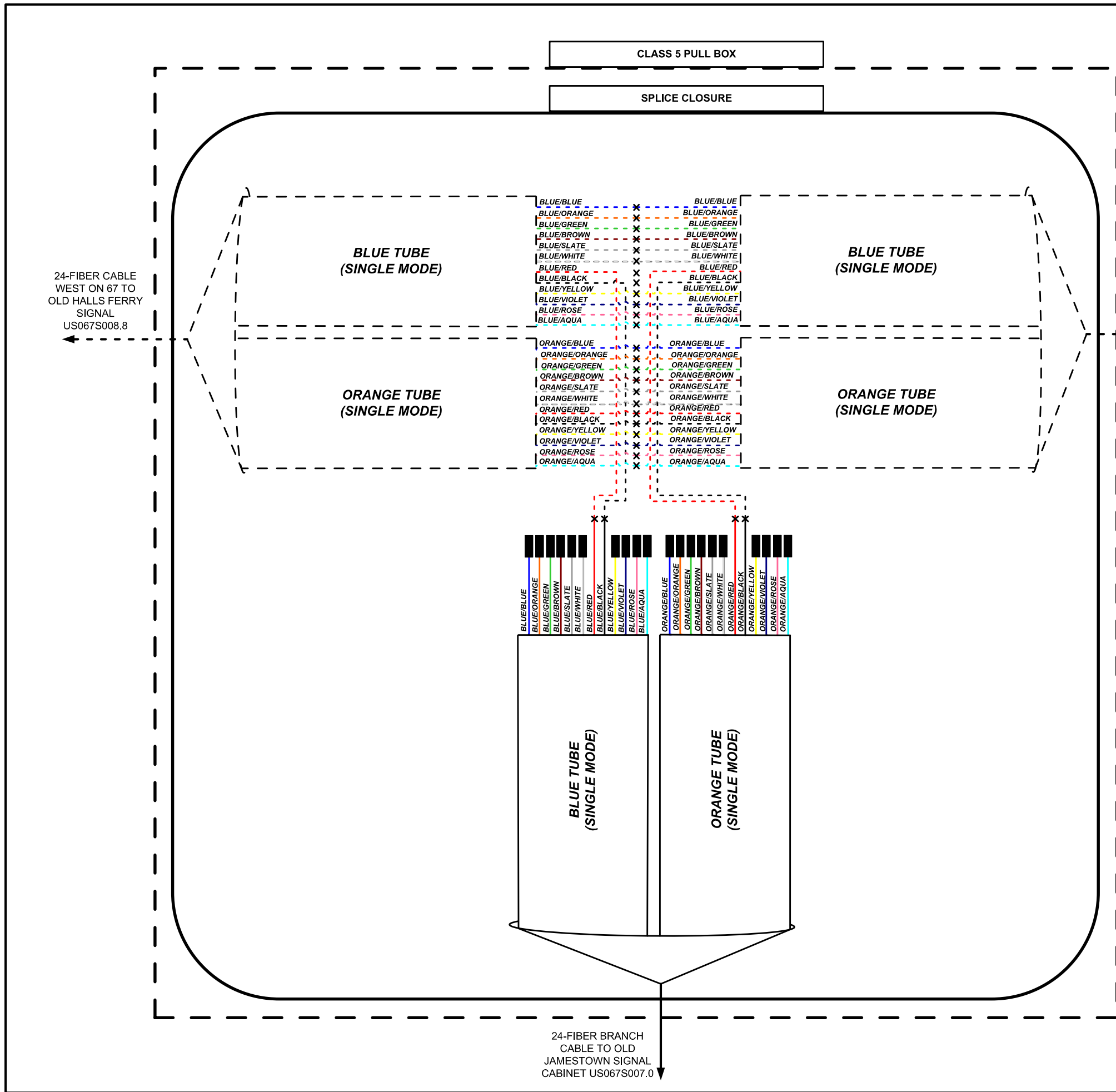
DESCRIPTION	DATE

MISSOURI HIGHWAYS AND TRANSPORTATION COMMISSION

105 WEST CAPITOL
JEFFERSON CITY, MO 65102
1-888-ASK-MODOT (1-888-275-4636)

IF A SEAL IS PRESENT ON THIS SHEET IT HAS BEEN ELECTRONICALLY SEALED AND DATED.

REV.



KEY

MO270N123.4C **DEVICE IDENTIFIER**

CCTV CAMERA

EXISTING CCTV CAMERA

DYNAMIC MESSAGE SIGN

EXISTING DYNAMIC MESSAGE SIGN

SM PATCH THROUGH FIBER OPTIC JUMPER

SM EQUIPMENT CONNECTION FIBER OPTIC JUMPER

SM FIBER OPTIC PIGTAIL

MM PATCH THROUGH FIBER OPTIC JUMPER

MM EQUIPMENT CONNECTION FIBER OPTIC JUMPER

MM FIBER OPTIC PIGTAIL

BARE FIBER LEFT COILED IN SPLICE TRAY

EXISTING/PROPOSED FUSION SPLICE

PATCH PANEL MODULE

WIRELESS LINK

SENSYS DETECTION SYSTEM

1. MAXIMUM SPLICE LOSS SHALL BE 0.1 dB
2. NO INTERMEDIATE SPLICES ALLOWED
3. ALL SPLICES SHALL BE FUSION SPLICES
4. DASHED LINES INDICATE EXISTING EQUIPMENT OR CABLING.

FIBER SPLICING & BLOCK DIAGRAM
US067N007.0 FIBER PULL BOX
US 67 (LINDBERGH) AT
OLD JAMESTOWN RD.
SHEET 3 OF 4

DATE PREPARED
01/17/2025

ROUTE 67	STATE MO
DISTRICT SL	SHEET NO. 145

COUNTY
ST. LOUIS

JOB NO.
J6P3623

CONTRACT ID.

PROJECT NO.

BRIDGE NO.

DATE	DESCRIPTION

MISSOURI HIGHWAYS AND TRANSPORTATION COMMISSION

105 WEST CAPITOL
JEFFERSON CITY, MO 65102
1-888-ASK-MODOT (1-888-275-6346)



DATE PREPARED
01/17/2025

ROUTE STATE

67 MO

DISTRICT SHEET NO.

SL 146

COUNTY

ST. LOUIS

JOB NO.

J6P3623

CONTRACT ID.

PROJECT NO.

BRIDGE NO.

DESCRIPTION

DATE

DATE

DATE

DATE

DATE

DATE

DATE

DATE

DATE

DATE

DATE

DATE

DATE

DATE

DATE

DATE

DATE

DATE

DATE

DATE

DATE

DATE

DATE

DATE

DATE

DATE

DATE

DATE

DATE

DATE

DATE

DATE

DATE

DATE

DATE

DATE

DATE

DATE

DATE

DATE

DATE

DATE

DATE

DATE

DATE

DATE

DATE

DATE

DATE

DATE

DATE

DATE

DATE

DATE

DATE

DATE

DATE

DATE

DATE

DATE

DATE

DATE

DATE

DATE

DATE

DATE

DATE

DATE

DATE

DATE

DATE

IF A SEAL IS PRESENT ON THIS SHEET IT HAS BEEN ELECTRONICALLY SEALED AND DATED.

105 WEST CAPITOL
JEFFERSON CITY, MO 65102
1-888-ASK-MODOT (1-888-275-6346)

MISSOURI HIGHWAYS AND TRANSPORTATION COMMISSION

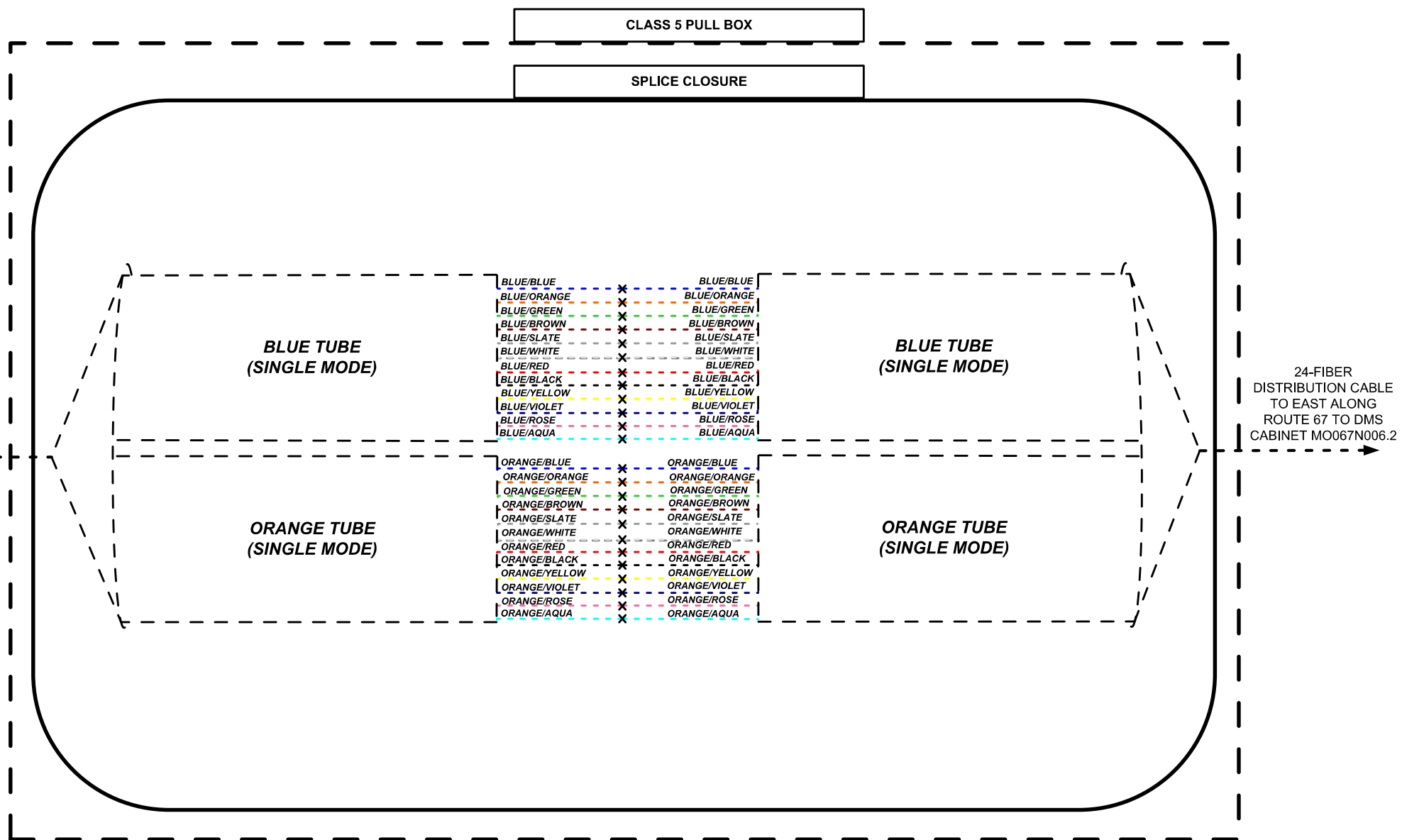


KEY

- MO270N123.4C DEVICE IDENTIFIER
- CCTV CAMERA
- EXISTING CCTV CAMERA
- DYNAMIC MESSAGE SIGN
- EXISTING DYNAMIC MESSAGE SIGN
- SM PATCH THROUGH FIBER OPTIC JUMPER
- SM EQUIPMENT CONNECTION FIBER OPTIC JUMPER
- SM FIBER OPTIC PIGTAIL
- MM PATCH THROUGH FIBER OPTIC JUMPER
- MM EQUIPMENT CONNECTION FIBER OPTIC JUMPER
- MM FIBER OPTIC PIGTAIL
- BARE FIBER LEFT COILED IN SPLICE TRAY
- EXISTING/PROPOSED FUSION SPLICE
- PATCH PANEL MODULE
- WIRELESS LINK
- SENSYS DETECTION SYSTEM

1. MAXIMUM SPLICE LOSS SHALL BE 0.1 dB
2. NO INTERMEDIATE SPLICES ALLOWED
3. ALL SPLICES SHALL BE FUSION SPLICES
4. DASHED LINES INDICATE EXISTING EQUIPMENT OR CABLING.

FIBER SPLICING & BLOCK DIAGRAM
US 67 (LINDBERGH) AT ROBBINS MILL RD.
SHEET 4 OF 4



24-FIBER DISTRIBUTION CABLE TO WEST ALONG ROUTE 67 TO CAMERA CABINET MO067S006.7

24-FIBER DISTRIBUTION CABLE TO EAST ALONG ROUTE 67 TO DMS CABINET MO067N006.2

DISCLAIMER
 THE PROFESSIONAL WHOSE SIGNATURE AND PERSONAL SEAL APPEAR HEREON ASSUMES RESPONSIBILITY ONLY FOR WHAT APPEARS ON THIS PAGE, AND DISCLAIMS (PURSUANT TO SECTION 327.411 RSMO) SPECIFICATION, ESTIMATES, REPORTS, OR OTHER DOCUMENTS OR INSTRUMENTS NOT SEALED BY THE UNDERSIGNED PROFESSIONAL RELATING TO OR INTENDED TO BE USED FOR ANY PART OR PARTS OF THE PROJECT TO WHICH THIS PAGE REFERS.



Riley J. Hoffman
 01/26/2025 11:01:42 AM
 Riley J. Hoffman
 MO PE-2022042958

DATE PREPARED
 1/24/2025

ROUTE 67 STATE MO

DISTRICT SL SHEET NO. 147

COUNTY ST. LOUIS

JOB NO. J6P3623

CONTRACT ID.

PROJECT NO.

BRIDGE NO.

DESCRIPTION

DATE

MISSOURI HIGHWAYS AND TRANSPORTATION COMMISSION

105 WEST CAPITOL JEFFERSON CITY, MO 65102

1-888-ASK-MODOT (1-888-275-6636)

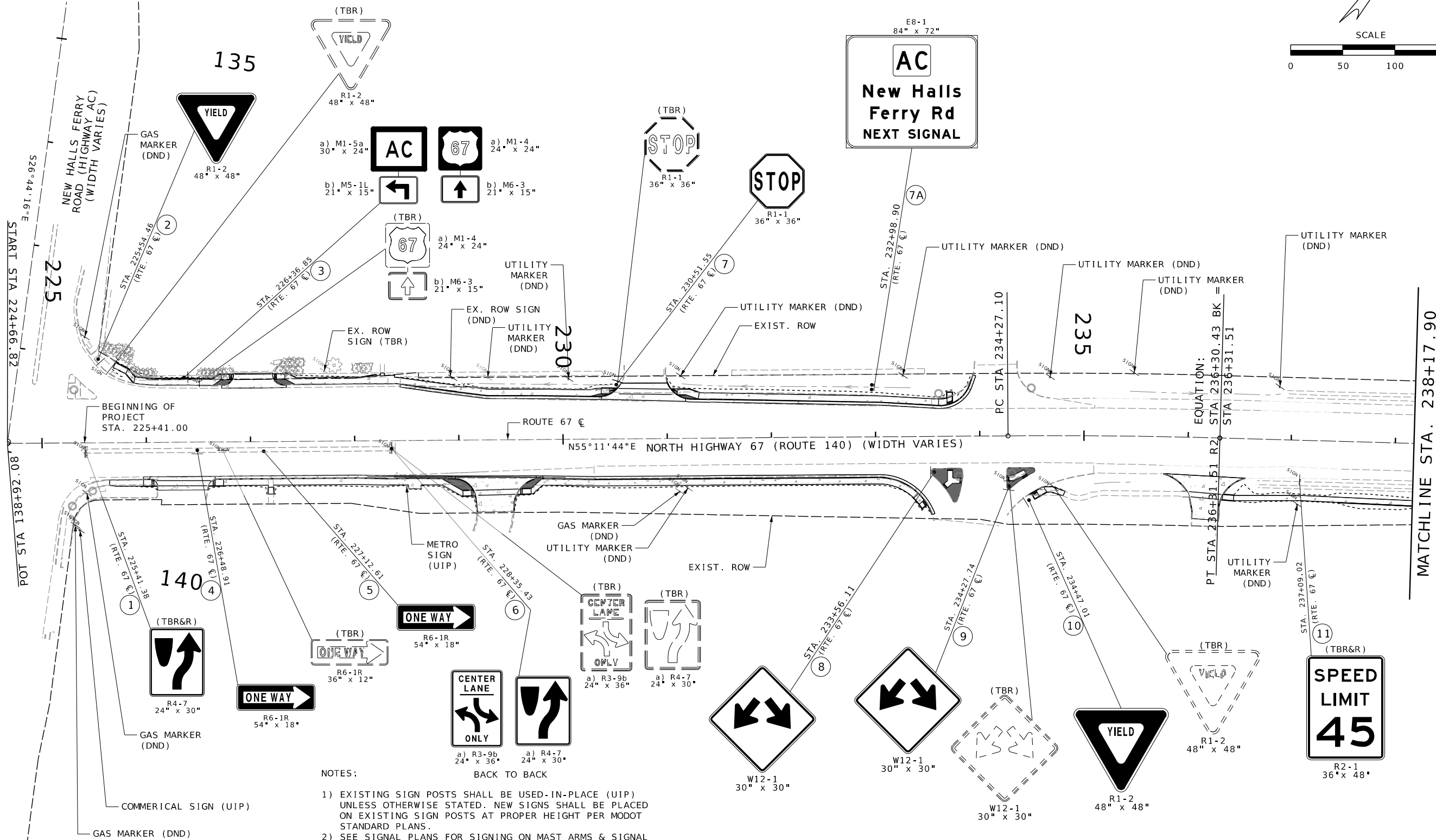
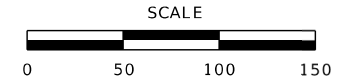
MoDOT

HR GREEN, INC.

520 MARYVILLE CENTRE DRIVE, SUITE 100 ST. LOUIS, MISSOURI 63141

PHONE: (636) 519-0990 CORPORATE LICENSE #2002006608

HRGreen



- NOTES:
- EXISTING SIGN POSTS SHALL BE USED-IN-PLACE (UIP) UNLESS OTHERWISE STATED. NEW SIGNS SHALL BE PLACED ON EXISTING SIGN POSTS AT PROPER HEIGHT PER MODOT STANDARD PLANS.
 - SEE SIGNAL PLANS FOR SIGNING ON MAST ARMS & SIGNAL POSTS
 - DO NOT REUSE WOOD POSTS.
 - DO NOT REUSE SIGN POSTS THAT DO NOT MEET MINIMUM SIGN HEIGHT.

SIGNING PLAN SHEETS
 SHEET 1 OF 26

DISCLAIMER
 THE PROFESSIONAL WHOSE SIGNATURE AND PERSONAL SEAL APPEAR HEREON ASSUMES RESPONSIBILITY ONLY FOR WHAT APPEARS ON THIS PAGE, AND DISCLAIMS (PURSUANT TO SECTION 327.411 RSMO) SPECIFICATION, ESTIMATES, REPORTS, OR OTHER DOCUMENTS OR INSTRUMENTS NOT SEALED BY THE UNDERSIGNED PROFESSIONAL RELATING TO OR INTENDED TO BE USED FOR ANY PART OR PARTS OF THE PROJECT TO WHICH THIS PAGE REFERS.



Riley J. Hoffman
 01/26/2025 11:01:25 AM
 Riley J. Hoffman
 MO PE-2022042958

DATE PREPARED
 1/24/2025

ROUTE STATE
 67 MO

DISTRICT SHEET NO.
 SL 148

COUNTY
 ST. LOUIS

JOB NO.
 J6P3623

CONTRACT ID.

PROJECT NO.

BRIDGE NO.

DESCRIPTION

DATE

MISSOURI HIGHWAYS AND TRANSPORTATION COMMISSION

105 WEST CAPITOL JEFFERSON CITY, MO 65102

1-888-ASK-MODOT (1-888-275-6636)

HR GREEN, INC.
 520 MARYVILLE CENTRE DRIVE,
 SUITE 100
 ST. LOUIS, MISSOURI 63141
 PHONE: (636) 519-0990
 CORPORATE LICENSE #2002006608

SIGNING PLAN SHEETS

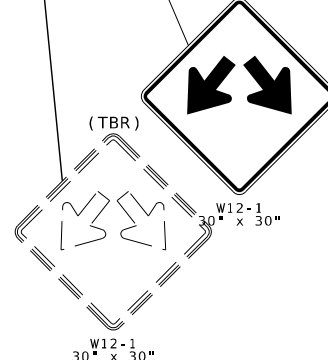
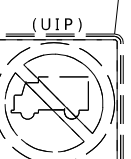
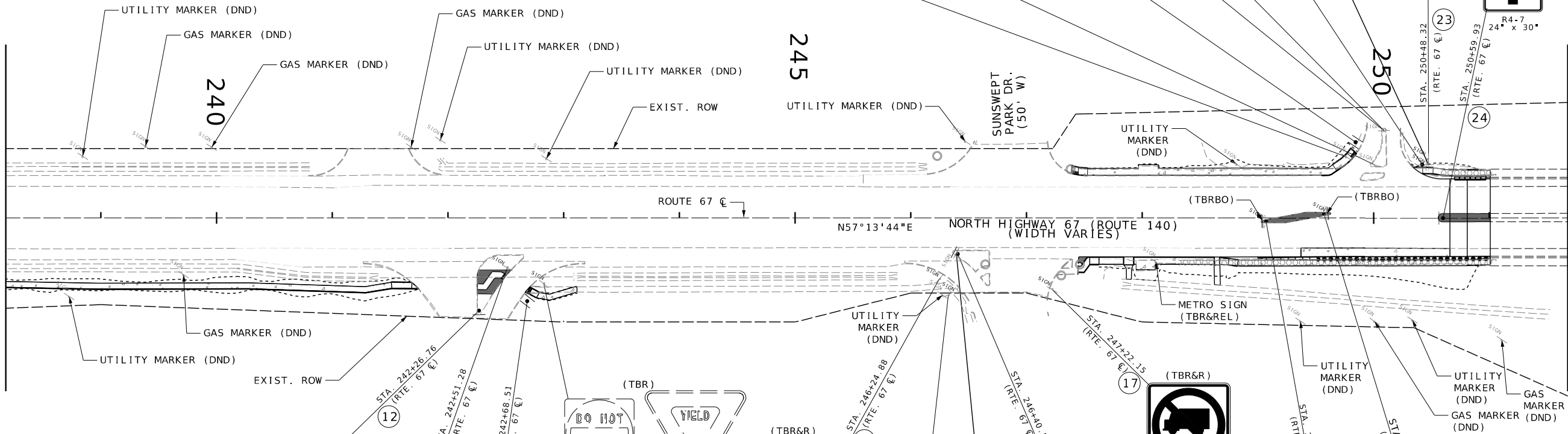
SHEET 2 OF 26

HRGreen

IF A SEAL IS PRESENT ON THIS SHEET IT HAS BEEN ELECTRONICALLY SEALED AND DATED.

MATCHLINE STA. 238+17.90

MATCHLINE STA. 251+67.90



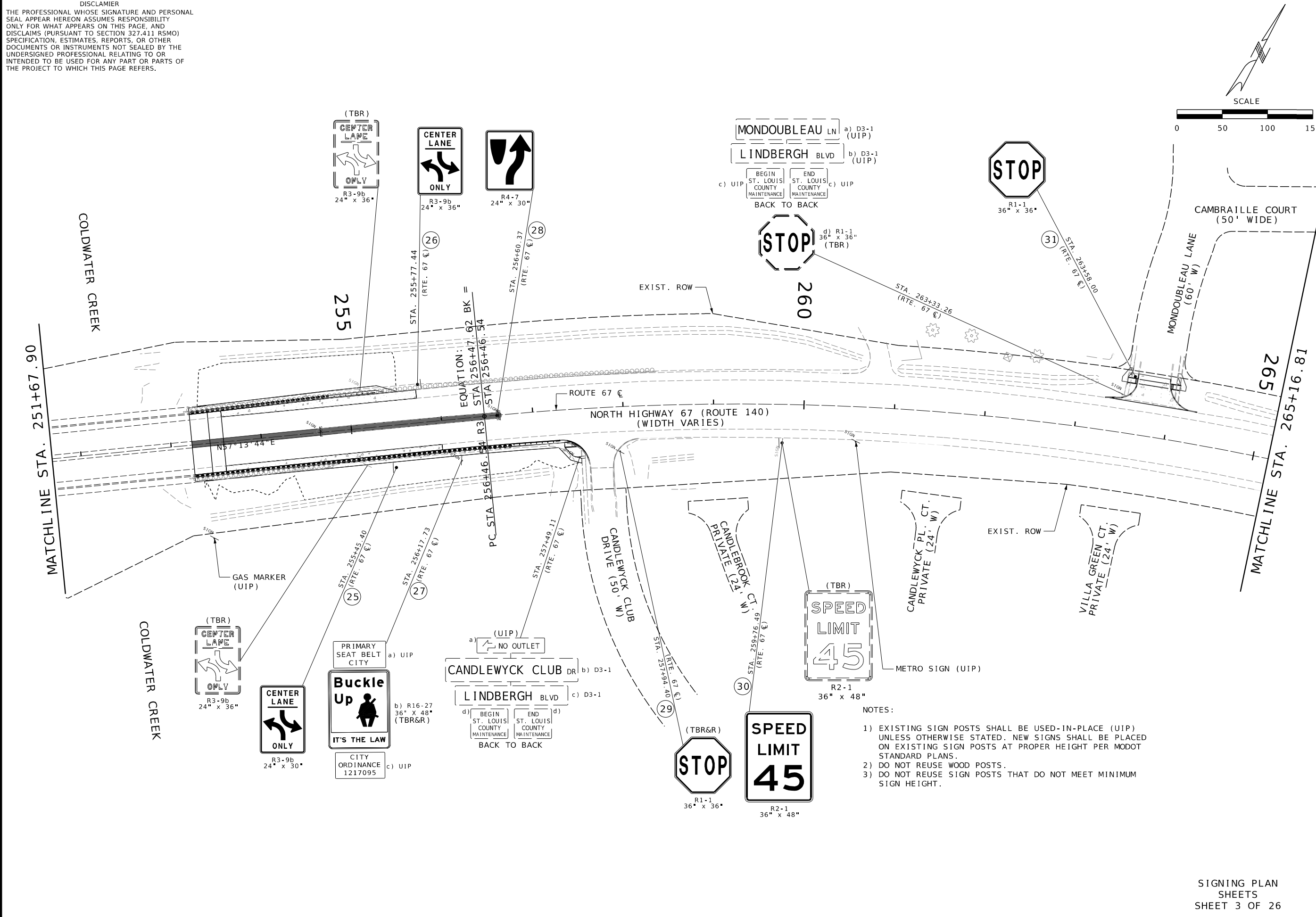
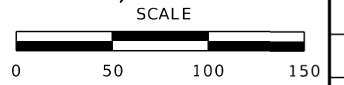
- NOTES:
- 1) EXISTING SIGN POSTS SHALL BE USED-IN-PLACE (UIP) UNLESS OTHERWISE STATED. NEW SIGNS SHALL BE PLACED ON EXISTING SIGN POSTS AT PROPER HEIGHT PER MODOT STANDARD PLANS.
 - 2) DO NOT REUSE WOOD POSTS.
 - 3) DO NOT REUSE SIGN POSTS THAT DO NOT MEET MINIMUM SIGN HEIGHT.

SIGNING PLAN SHEETS
 SHEET 2 OF 26

DISCLAIMER
 THE PROFESSIONAL WHOSE SIGNATURE AND PERSONAL SEAL APPEAR HEREON ASSUMES RESPONSIBILITY ONLY FOR WHAT APPEARS ON THIS PAGE, AND DISCLAIMS (PURSUANT TO SECTION 327.411 RSMO) SPECIFICATION, ESTIMATES, REPORTS, OR OTHER DOCUMENTS OR INSTRUMENTS NOT SEALED BY THE UNDERSIGNED PROFESSIONAL RELATING TO OR INTENDED TO BE USED FOR ANY PART OR PARTS OF THE PROJECT TO WHICH THIS PAGE REFERS.



Riley Hoffman
 01/26/2025 11:00:26 AM
 Riley J. Hoffman
 MO PE-2022042958



- NOTES:
- 1) EXISTING SIGN POSTS SHALL BE USED-IN-PLACE (UIP) UNLESS OTHERWISE STATED. NEW SIGNS SHALL BE PLACED ON EXISTING SIGN POSTS AT PROPER HEIGHT PER MODOT STANDARD PLANS.
 - 2) DO NOT REUSE WOOD POSTS.
 - 3) DO NOT REUSE SIGN POSTS THAT DO NOT MEET MINIMUM SIGN HEIGHT.

DATE PREPARED		1/24/2025
ROUTE	STATE	67 MO
DISTRICT	SHEET NO.	SL 149
COUNTY		ST. LOUIS
JOB NO.		J6P3623
CONTRACT ID.		
PROJECT NO.		
BRIDGE NO.		

DATE	DESCRIPTION

MISSOURI HIGHWAYS AND TRANSPORTATION COMMISSION

105 WEST CAPITOL
 JEFFERSON CITY, MO 65102
 1-888-ASK-MODOT (1-888-275-6636)

HR GREEN, INC.
 520 MARYVILLE CENTRE DRIVE,
 SUITE 100
 ST. LOUIS, MISSOURI 63141
 PHONE: (636) 519-0900
 CORPORATE LICENSE #200206608



SIGNING PLAN SHEETS
 SHEET 3 OF 26

IF A SEAL IS PRESENT ON THIS SHEET IT HAS BEEN ELECTRONICALLY SEALED AND DATED.

DISCLAIMER
 THE PROFESSIONAL WHOSE SIGNATURE AND PERSONAL SEAL APPEAR HEREON ASSUMES RESPONSIBILITY ONLY FOR WHAT APPEARS ON THIS PAGE, AND DISCLAIMS (PURSUANT TO SECTION 327.411 RSMO) SPECIFICATION, ESTIMATES, REPORTS, OR OTHER DOCUMENTS OR INSTRUMENTS NOT SEALED BY THE UNDERSIGNED PROFESSIONAL RELATING TO OR INTENDED TO BE USED FOR ANY PART OR PARTS OF THE PROJECT TO WHICH THIS PAGE REFERS.



Riley J. Hoffman
 01/26/2025 11:00:15 AM
 Riley J. Hoffman
 MO PE-2022042958

DATE PREPARED
 1/24/2025

ROUTE STATE
 67 MO

DISTRICT SHEET NO.
 SL 150

COUNTY
 ST. LOUIS

JOB NO.
 J6P3623

CONTRACT ID.

PROJECT NO.

BRIDGE NO.

DATE

DESCRIPTION

DATE

DESCRIPTION

DATE

DESCRIPTION

DATE

DESCRIPTION

DATE

DESCRIPTION

DATE

DESCRIPTION

DATE

DESCRIPTION

DATE

DESCRIPTION

DATE

DESCRIPTION

DATE

DESCRIPTION

DATE

DESCRIPTION

DATE

DESCRIPTION

DATE

DESCRIPTION

DATE

DESCRIPTION

DATE

DESCRIPTION

DATE

DESCRIPTION

DATE

DESCRIPTION

DATE

DESCRIPTION

DATE

DESCRIPTION

DATE

DESCRIPTION

DATE

DESCRIPTION

DATE

DESCRIPTION

DATE

DESCRIPTION

DATE

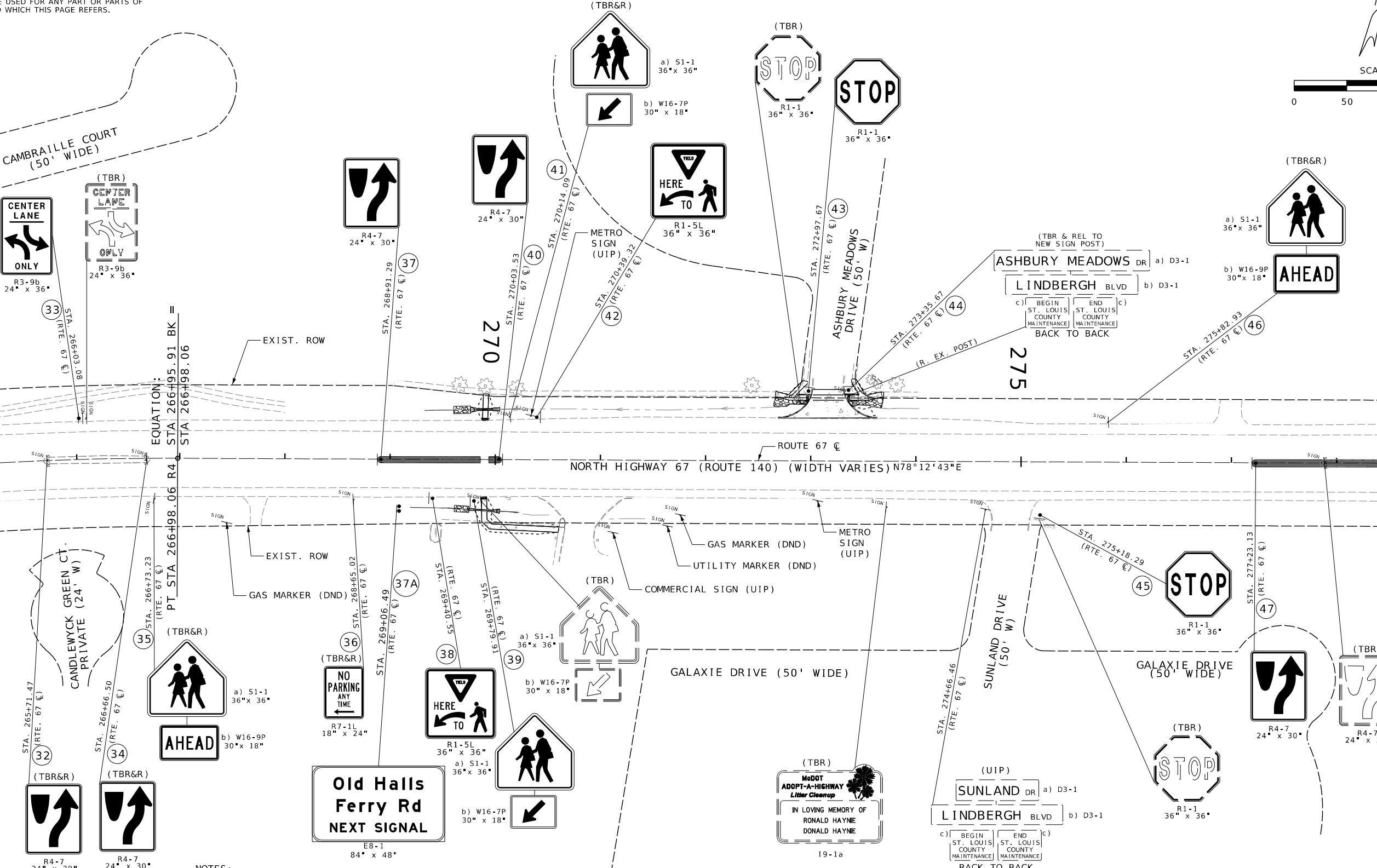
DESCRIPTION

DATE

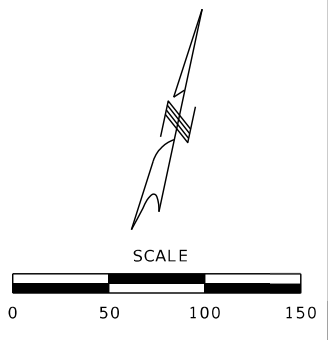
IF A SEAL IS PRESENT ON THIS SHEET IT HAS BEEN ELECTRONICALLY SEALED AND DATED.

MATCHLINE STA. 265+16.81

MATCHLINE STA. 278+68.96



- NOTES:
- EXISTING SIGN POSTS SHALL BE USED-IN-PLACE (UIP) UNLESS OTHERWISE STATED. NEW SIGNS SHALL BE PLACED ON EXISTING SIGN POSTS AT PROPER HEIGHT PER MODOT STANDARD PLANS.
 - DO NOT REUSE WOOD POSTS.
 - DO NOT REUSE SIGN POSTS THAT DO NOT MEET MINIMUM SIGN HEIGHT.



HR GREEN, INC.
 520 MARYVILLE CENTRE DRIVE,
 SUITE 100
 ST. LOUIS, MISSOURI 63141
 PHONE: (636) 519-0990
 CORPORATE LICENSE #2002006608



SIGNING PLAN
 SHEETS
 SHEET 4 OF 26

DISCLAIMER
THE PROFESSIONAL WHOSE SIGNATURE AND PERSONAL SEAL APPEAR HEREON ASSUMES RESPONSIBILITY ONLY FOR WHAT APPEARS ON THIS PAGE, AND DISCLAIMS (PURSUANT TO SECTION 327.411 RSMO) SPECIFICATION, ESTIMATES, REPORTS, OR OTHER DOCUMENTS OR INSTRUMENTS NOT SEALED BY THE UNDERSIGNED PROFESSIONAL RELATING TO OR INTENDED TO BE USED FOR ANY PART OR PARTS OF THE PROJECT TO WHICH THIS PAGE REFERS.



Riley J. Hoffman
01/26/2025 11:00:03 AM
Riley J. Hoffman
MO PE-2022042958

DATE PREPARED
1/24/2025

ROUTE 67 STATE MO
DISTRICT SL SHEET NO. 151

COUNTY ST. LOUIS
JOB NO. J6P3623
CONTRACT ID.

PROJECT NO.
BRIDGE NO.

DESCRIPTION

DATE

MISSOURI HIGHWAYS AND TRANSPORTATION COMMISSION

105 WEST CAPITOL
JEFFERSON CITY, MO 65102
1-888-ASK-MODOT (1-888-275-6636)

MoDOT

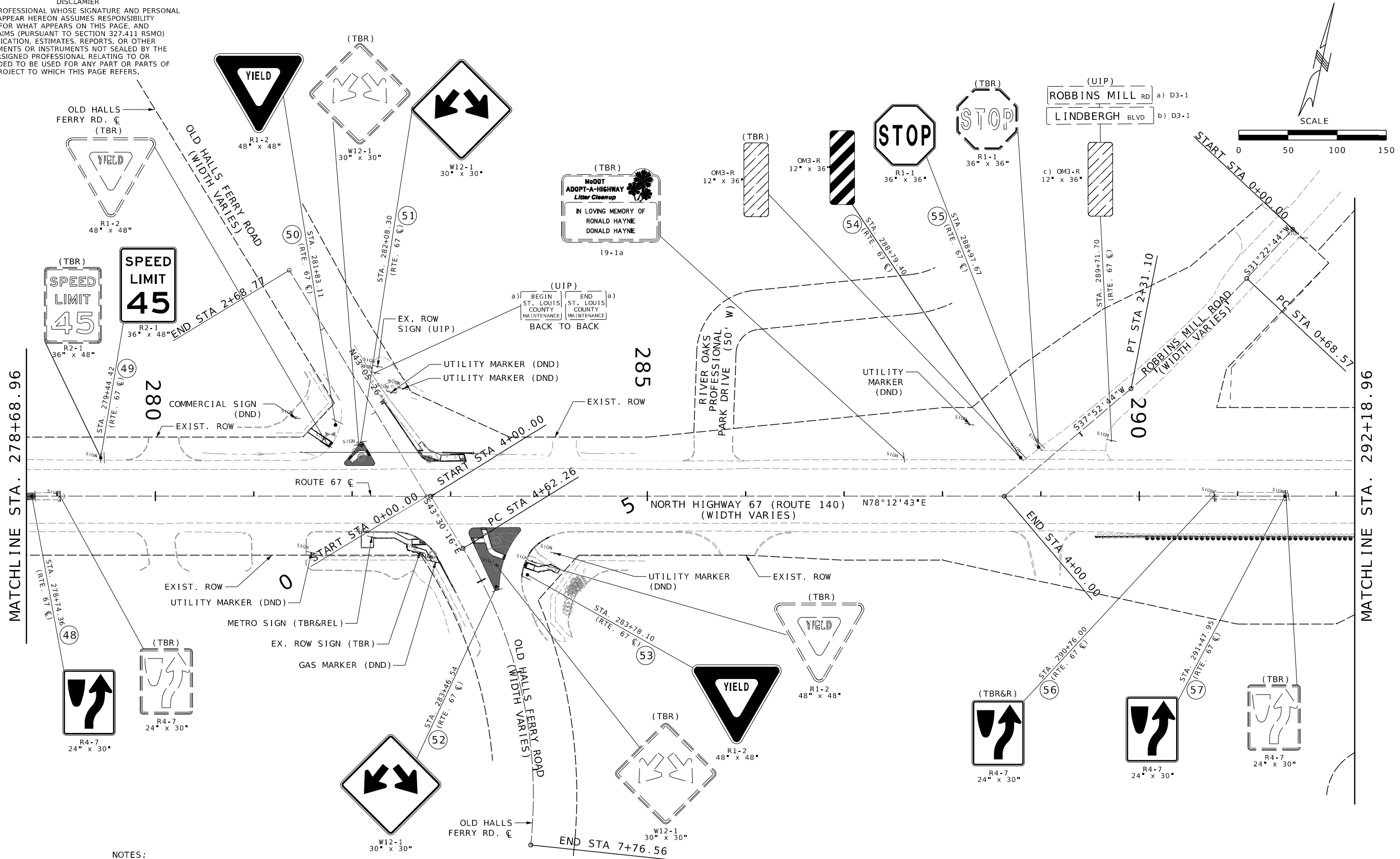
HR GREEN, INC.
520 MARYVILLE CENTRE DRIVE,
SUITE 100
ST. LOUIS, MISSOURI 63141
PHONE: (636) 519-0990
CORPORATE LICENSE #2002006608

HRGreen

SIGNING PLAN SHEETS
SHEET 5 OF 26

MATCHLINE STA. 278+68.96

MATCHLINE STA. 292+18.96



NOTES:

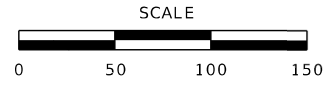
- 1) EXISTING SIGN POSTS SHALL BE USED-IN-PLACE (UIP) UNLESS OTHERWISE STATED. NEW SIGNS SHALL BE PLACED ON EXISTING SIGN POSTS AT PROPER HEIGHT PER MODOT STANDARD PLANS.
- 2) SEE SIGNAL PLANS FOR SIGNING ON MAST ARMS & SIGNAL POSTS.
- 3) DO NOT REUSE WOOD POSTS.
- 4) DO NOT REUSE SIGN POSTS THAT DO NOT MEET MINIMUM SIGN HEIGHT.

SIGNING PLAN SHEETS
SHEET 5 OF 26

DISCLAIMER
 THE PROFESSIONAL WHOSE SIGNATURE AND PERSONAL SEAL APPEAR HEREON ASSUMES RESPONSIBILITY ONLY FOR WHAT APPEARS ON THIS PAGE, AND DISCLAIMS (PURSUANT TO SECTION 327.411 RSMO) SPECIFICATION, ESTIMATES, REPORTS, OR OTHER DOCUMENTS OR INSTRUMENTS NOT SEALED BY THE UNDERSIGNED PROFESSIONAL RELATING TO OR INTENDED TO BE USED FOR ANY PART OR PARTS OF THE PROJECT TO WHICH THIS PAGE REFERS.



Riley J. Hoffman
 01/26/2025 10:59:50 AM
 Riley J. Hoffman
 MO PE-2022042958



DATE PREPARED 1/24/2025	
ROUTE 67	STATE MO
DISTRICT SL	SHEET NO. 152
COUNTY ST. LOUIS	
JOB NO. J6P3623	
CONTRACT ID.	
PROJECT NO.	
BRIDGE NO.	

DATE	DESCRIPTION

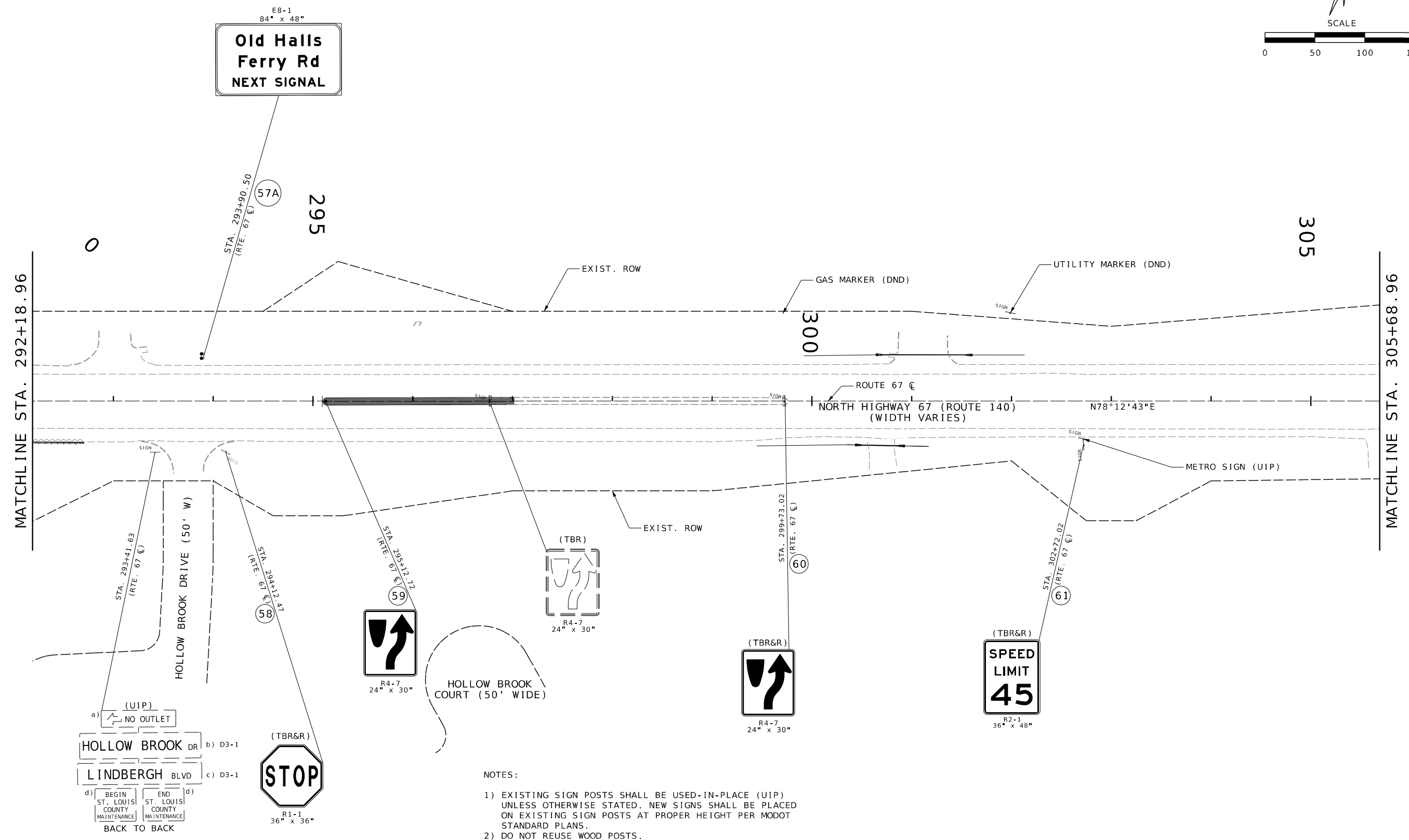
MISSOURI HIGHWAYS AND TRANSPORTATION COMMISSION

 105 WEST CAPITOL JEFFERSON CITY, MO 65102
 1-888-ASK-MODOT (1-888-275-6636)

HR GREEN, INC.
 520 MARYVILLE CENTRE DRIVE,
 SUITE 100
 ST. LOUIS, MISSOURI 63141
 PHONE: (636) 519-0990
 CORPORATE LICENSE #2002006608



IF A SEAL IS PRESENT ON THIS SHEET IT HAS BEEN ELECTRONICALLY SEALED AND DATED.

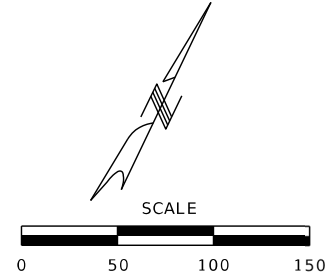


- NOTES:
- EXISTING SIGN POSTS SHALL BE USED-IN-PLACE (UIP) UNLESS OTHERWISE STATED. NEW SIGNS SHALL BE PLACED ON EXISTING SIGN POSTS AT PROPER HEIGHT PER MODOT STANDARD PLANS.
 - DO NOT REUSE WOOD POSTS.
 - DO NOT REUSE SIGN POSTS THAT DO NOT MEET MINIMUM SIGN HEIGHT.

SIGNING PLAN SHEETS
 SHEET 6 OF 26

DISCLAIMER

THE PROFESSIONAL WHOSE SIGNATURE AND PERSONAL SEAL APPEAR HEREON ASSUMES RESPONSIBILITY ONLY FOR WHAT APPEARS ON THIS PAGE, AND DISCLAIMS (PURSUANT TO SECTION 327.411 RSMO) SPECIFICATION, ESTIMATES, REPORTS, OR OTHER DOCUMENTS OR INSTRUMENTS NOT SEALED BY THE UNDERSIGNED PROFESSIONAL RELATING TO OR INTENDED TO BE USED FOR ANY PART OR PARTS OF THE PROJECT TO WHICH THIS PAGE REFERS.



Riley J. Hoffman
01/26/2025 10:59:41 AM
Riley J. Hoffman
MO PE-2022042958

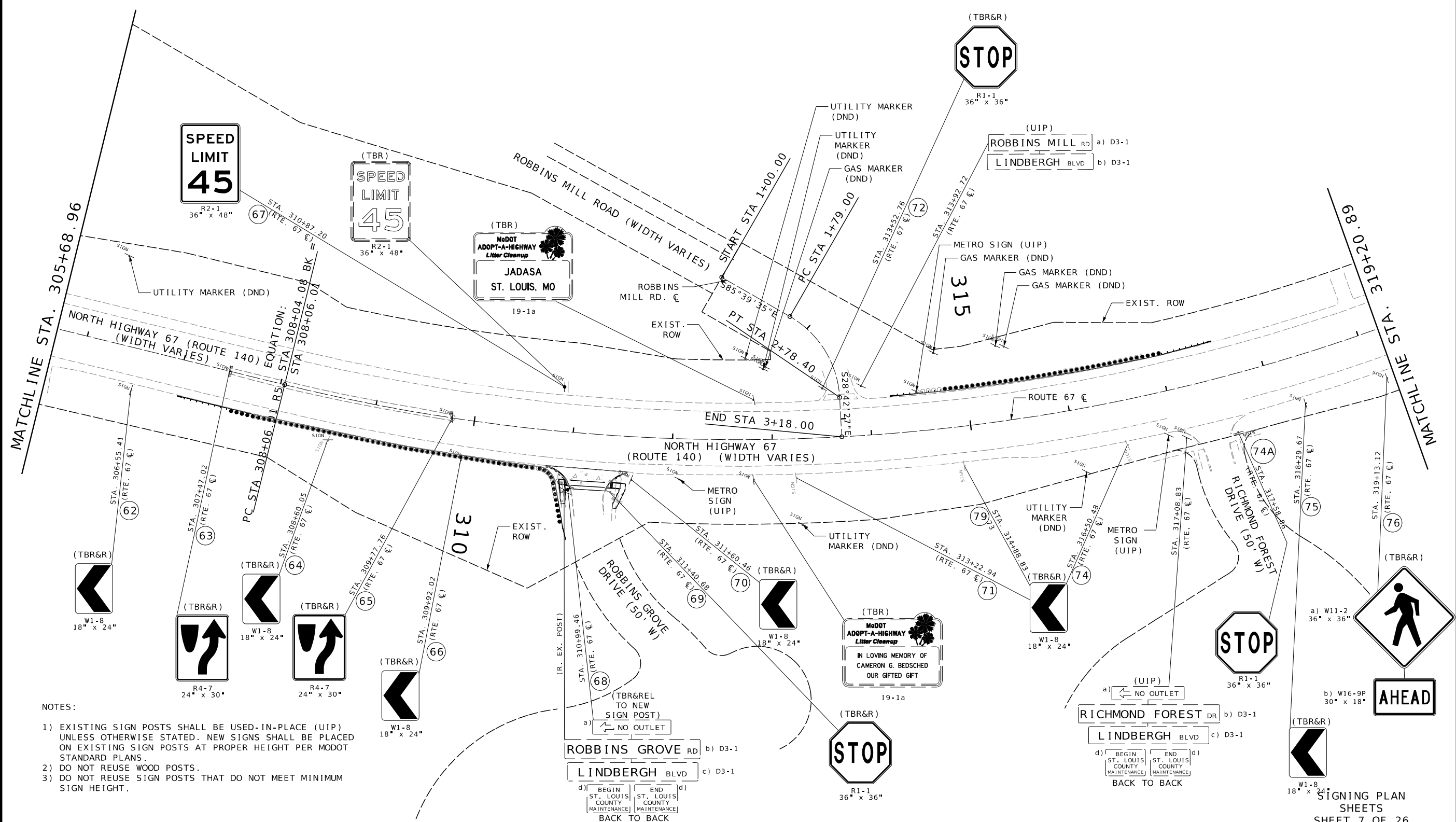
DATE PREPARED
1/24/2025
ROUTE STATE
67 MO
DISTRICT SHEET NO.
SL 153
COUNTY
ST. LOUIS
JOB NO.
J6P3623
CONTRACT ID.

PROJECT NO.
BRIDGE NO.

DATE	DESCRIPTION

MISSOURI HIGHWAYS AND TRANSPORTATION COMMISSION
105 WEST CAPITOL
JEFFERSON CITY, MO 65102
1-888-ASK-MODOT (1-888-275-6636)

HR GREEN, INC.
520 MARYVILLE CENTRE DRIVE,
SUITE 100
ST. LOUIS, MISSOURI 63141
PHONE: (636) 519-0990
CORPORATE LICENSE #200206608



- NOTES:
- 1) EXISTING SIGN POSTS SHALL BE USED-IN-PLACE (UIP) UNLESS OTHERWISE STATED. NEW SIGNS SHALL BE PLACED ON EXISTING SIGN POSTS AT PROPER HEIGHT PER MODOT STANDARD PLANS.
 - 2) DO NOT REUSE WOOD POSTS.
 - 3) DO NOT REUSE SIGN POSTS THAT DO NOT MEET MINIMUM SIGN HEIGHT.

IF A SEAL IS PRESENT ON THIS SHEET IT HAS BEEN ELECTRONICALLY SEALED AND DATED.

SIGNING PLAN SHEETS SHEET 7 OF 26

DISCLAIMER
 THE PROFESSIONAL WHOSE SIGNATURE AND PERSONAL SEAL APPEAR HEREON ASSUMES RESPONSIBILITY ONLY FOR WHAT APPEARS ON THIS PAGE, AND DISCLAIMS (PURSUANT TO SECTION 327.411 RSMO) SPECIFICATION, ESTIMATES, REPORTS, OR OTHER DOCUMENTS OR INSTRUMENTS NOT SEALED BY THE UNDERSIGNED PROFESSIONAL RELATING TO OR INTENDED TO BE USED FOR ANY PART OR PARTS OF THE PROJECT TO WHICH THIS PAGE REFERS.



Riley J. Hoffman
 01/26/2025 10:30:45 AM
 Riley J. Hoffman
 MO PE-2022042958

DATE PREPARED
 1/24/2025
 ROUTE STATE
 67 MO
 DISTRICT SHEET NO.
 SL 154
 COUNTY
 ST. LOUIS
 JOB NO.
 J6P3623
 CONTRACT ID.

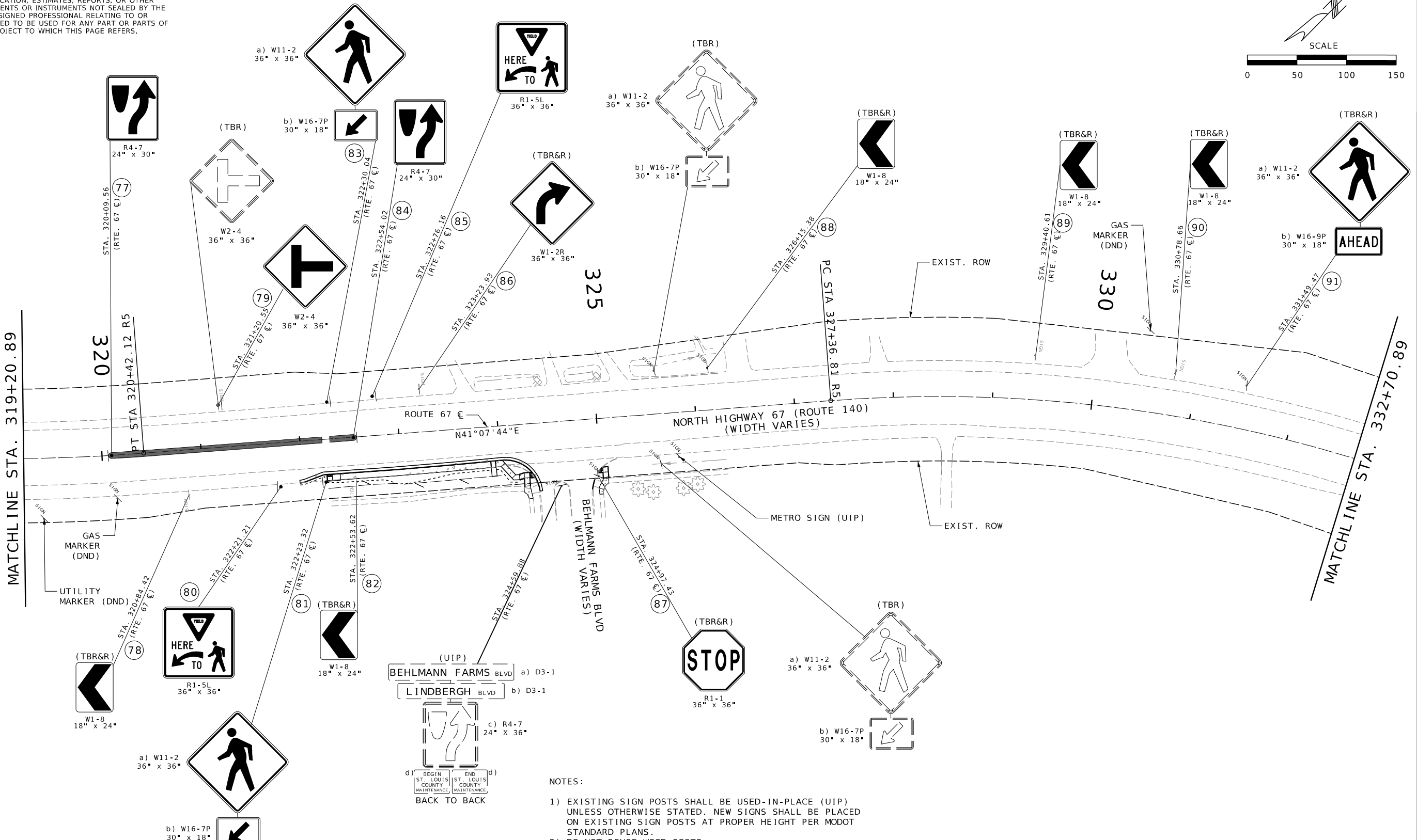
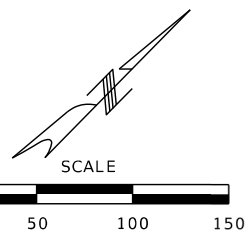
PROJECT NO.
 BRIDGE NO.

DATE	DESCRIPTION

MISSOURI HIGHWAYS AND TRANSPORTATION COMMISSION

 105 WEST CAPITOL JEFFERSON CITY, MO 65102
 1-888-ASK-MODOT (1-888-275-6636)

HR GREEN, INC.
 520 MARYVILLE CENTRE DRIVE, SUITE 100
 ST. LOUIS, MISSOURI 63141
 PHONE: (636) 519-0990
 CORPORATE LICENSE #2002006608



- NOTES:
- EXISTING SIGN POSTS SHALL BE USED-IN-PLACE (UIP) UNLESS OTHERWISE STATED. NEW SIGNS SHALL BE PLACED ON EXISTING SIGN POSTS AT PROPER HEIGHT PER MODOT STANDARD PLANS.
 - DO NOT REUSE WOOD POSTS.
 - DO NOT REUSE SIGN POSTS THAT DO NOT MEET MINIMUM SIGN HEIGHT.

SIGNING PLAN SHEETS
 SHEET 8 OF 26

IF A SEAL IS PRESENT ON THIS SHEET IT HAS BEEN ELECTRONICALLY SEALED AND DATED.

DISCLAIMER
 THE PROFESSIONAL WHOSE SIGNATURE AND PERSONAL SEAL APPEAR HEREON ASSUMES RESPONSIBILITY ONLY FOR WHAT APPEARS ON THIS PAGE, AND DISCLAIMS (PURSUANT TO SECTION 327.411 RSMO) SPECIFICATION, ESTIMATES, REPORTS, OR OTHER DOCUMENTS OR INSTRUMENTS NOT SEALED BY THE UNDERSIGNED PROFESSIONAL RELATING TO OR INTENDED TO BE USED FOR ANY PART OR PARTS OF THE PROJECT TO WHICH THIS PAGE REFERS.



Riley J. Hoffman
 01/26/2025 10:28:13 AM
 Riley J. Hoffman
 MO PE-2022042958

DATE PREPARED
 1/24/2025

ROUTE STATE
 67 MO

DISTRICT SHEET NO.
 SL 155

COUNTY
 ST. LOUIS

JOB NO.
 J6P3623

CONTRACT ID.

PROJECT NO.

BRIDGE NO.

DESCRIPTION

DATE

MISSOURI HIGHWAYS AND TRANSPORTATION COMMISSION

105 WEST CAPITOL JEFFERSON CITY, MO 65102

1-888-ASK-MODOT (1-888-275-6636)

MoDOT

HRGreen

520 MARYVILLE CENTRE DRIVE, SUITE 100, ST. LOUIS, MISSOURI 63141

PHONE: (636) 519-0990

CORPORATE LICENSE #2002006608

HRGreen

HRGreen

HRGreen

HRGreen

HRGreen

HRGreen

HRGreen

HRGreen

HRGreen

HRGreen

HRGreen

HRGreen

HRGreen

HRGreen

HRGreen

HRGreen

HRGreen

HRGreen

HRGreen

HRGreen

HRGreen

HRGreen

HRGreen

HRGreen

HRGreen

HRGreen

HRGreen

HRGreen

HRGreen

HRGreen

HRGreen

HRGreen

HRGreen

HRGreen

HRGreen

HRGreen

HRGreen

HRGreen

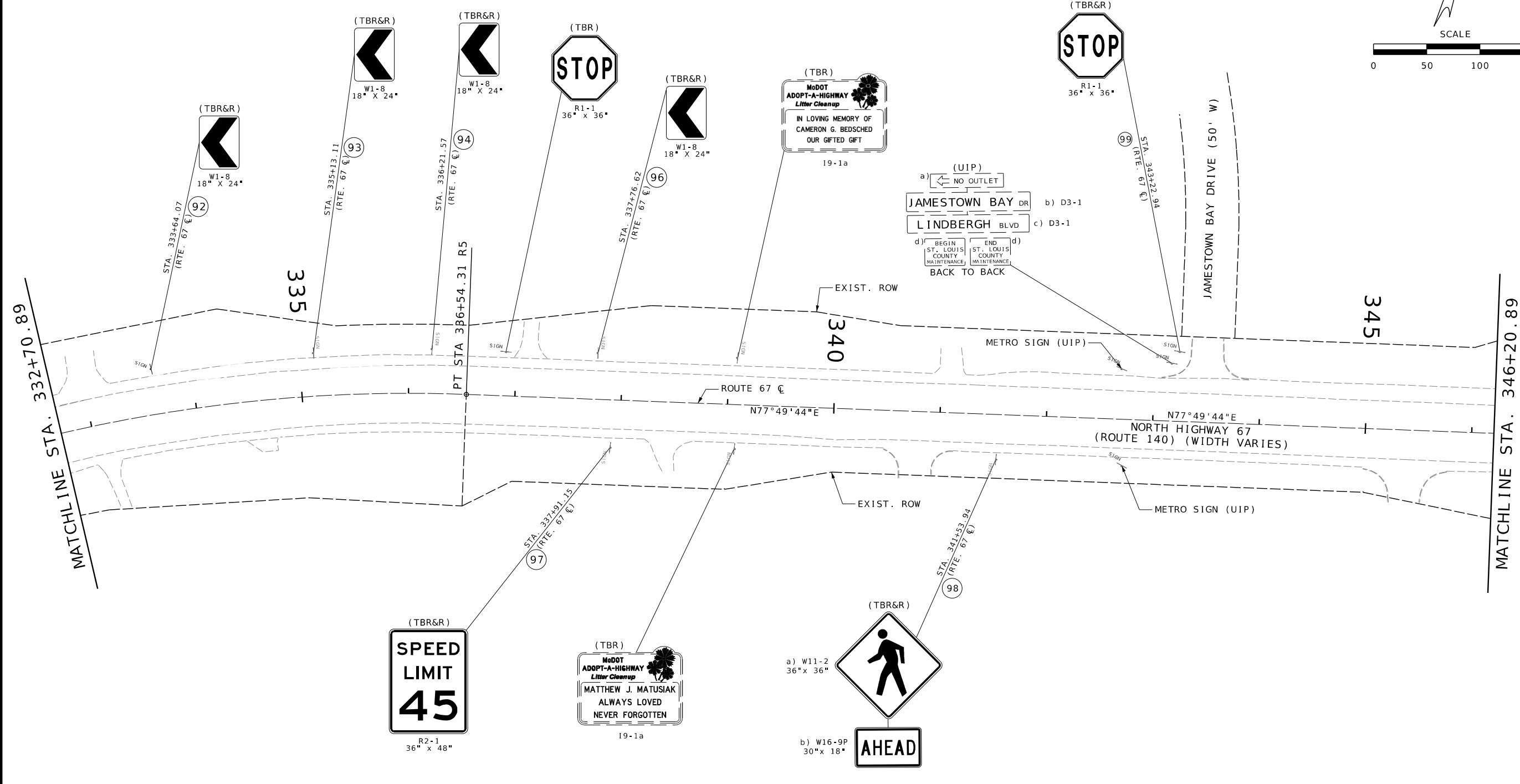
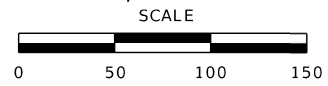
HRGreen

HRGreen

HRGreen

HRGreen

HRGreen



- NOTES:
- 1) EXISTING SIGN POSTS SHALL BE USED-IN-PLACE (UIP) UNLESS OTHERWISE STATED. NEW SIGNS SHALL BE PLACED ON EXISTING SIGN POSTS AT PROPER HEIGHT PER MODOT STANDARD PLANS.
 - 2) DO NOT REUSE WOOD POSTS.
 - 3) DO NOT REUSE SIGN POSTS THAT DO NOT MEET MINIMUM SIGN HEIGHT.

SIGNING PLAN SHEETS
 SHEET 9 OF 26

DISCLAIMER
 THE PROFESSIONAL WHOSE SIGNATURE AND PERSONAL SEAL APPEAR HEREON ASSUMES RESPONSIBILITY ONLY FOR WHAT APPEARS ON THIS PAGE, AND DISCLAIMS (PURSUANT TO SECTION 327.411 RSMO) SPECIFICATION, ESTIMATES, REPORTS, OR OTHER DOCUMENTS OR INSTRUMENTS NOT SEALED BY THE UNDERSIGNED PROFESSIONAL RELATING TO OR INTENDED TO BE USED FOR ANY PART OR PARTS OF THE PROJECT TO WHICH THIS PAGE REFERS.



Riley J. Hoffman
 01/26/2025 10:27:27 AM
 Riley J. Hoffman
 MO PE-2022042958

DATE PREPARED
 1/24/2025

ROUTE STATE
 67 MO

DISTRICT SHEET NO.
 SL 156

COUNTY
 ST. LOUIS

JOB NO.
 J6P3623

CONTRACT ID.

PROJECT NO.

BRIDGE NO.

DESCRIPTION

DATE

MISSOURI HIGHWAYS AND TRANSPORTATION COMMISSION

105 WEST CAPITOL JEFFERSON CITY, MO 65102

1-888-ASK-MODOT (1-888-275-6636)

MoDOT

HR GREEN, INC.

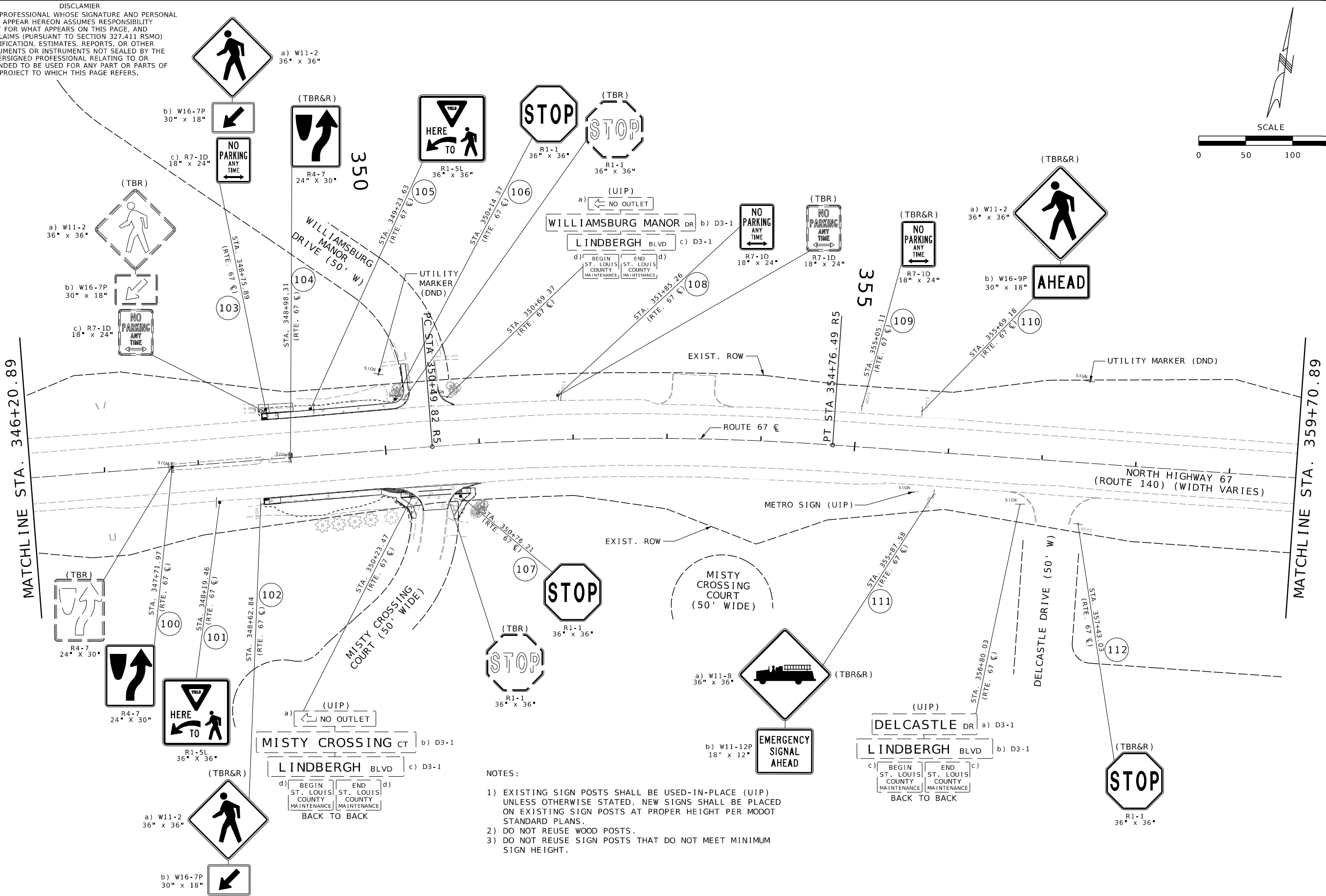
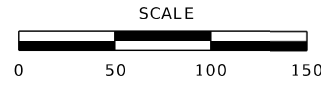
520 MARYVILLE CENTRE DRIVE, SUITE 100

ST. LOUIS, MISSOURI 63141

PHONE: (636) 519-0990

CORPORATE LICENSE #2002006608

HRGreen



- NOTES:
- 1) EXISTING SIGN POSTS SHALL BE USED-IN-PLACE (UIP) UNLESS OTHERWISE STATED. NEW SIGNS SHALL BE PLACED ON EXISTING SIGN POSTS AT PROPER HEIGHT PER MODOT STANDARD PLANS.
 - 2) DO NOT REUSE WOOD POSTS.
 - 3) DO NOT REUSE SIGN POSTS THAT DO NOT MEET MINIMUM SIGN HEIGHT.

SIGNING PLAN SHEETS
 SHEET 10 OF 26

DISCLAIMER
 THE PROFESSIONAL WHOSE SIGNATURE AND PERSONAL SEAL APPEAR HEREON ASSUMES RESPONSIBILITY ONLY FOR WHAT APPEARS ON THIS PAGE, AND DISCLAIMS (PURSUANT TO SECTION 327.411 RSMO) SPECIFICATION, ESTIMATES, REPORTS, OR OTHER DOCUMENTS OR INSTRUMENTS NOT SEALED BY THE UNDERSIGNED PROFESSIONAL RELATING TO OR INTENDED TO BE USED FOR ANY PART OR PARTS OF THE PROJECT TO WHICH THIS PAGE REFERS.



Riley J. Hoffman
 01/26/2025 10:27:57 AM
 Riley J. Hoffman
 MO PE-2022042958

DATE PREPARED
 1/24/2025

ROUTE STATE
 67 MO
 DISTRICT SHEET NO.
 SL 157

COUNTY
 ST. LOUIS
 JOB NO.
 J6P3623
 CONTRACT ID.

PROJECT NO.

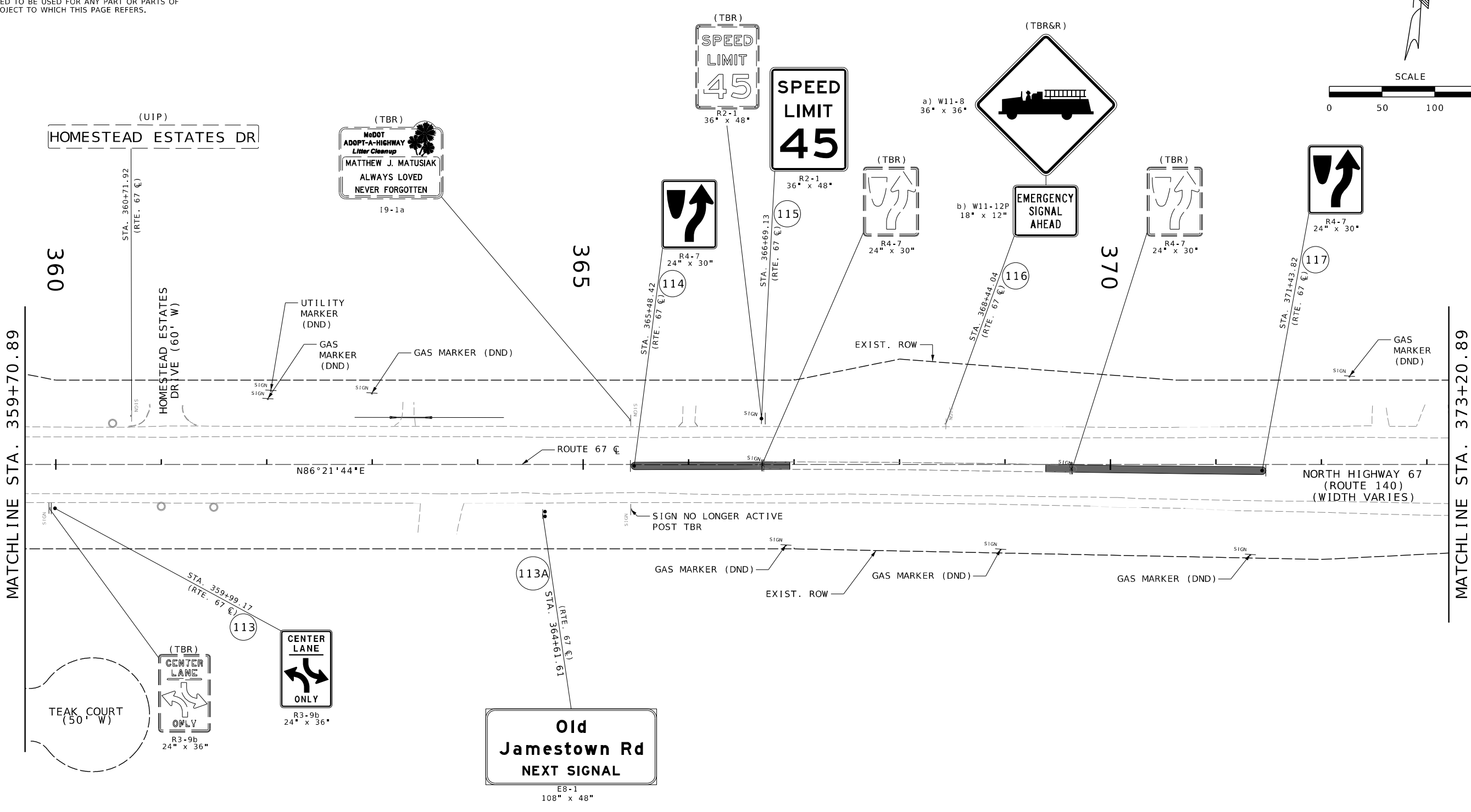
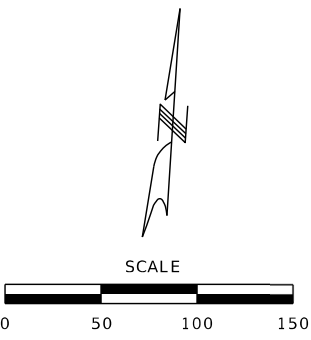
BRIDGE NO.

DATE	DESCRIPTION

MISSOURI HIGHWAYS AND TRANSPORTATION COMMISSION
 105 WEST CAPITOL JEFFERSON CITY, MO 65102
 1-888-ASK-MODOT (1-888-275-6636)



HR GREEN, INC.
 520 MARYVILLE CENTRE DRIVE,
 SUITE 100
 ST. LOUIS, MISSOURI 63141
 PHONE: (636) 519-0990
 CORPORATE LICENSE #2002006608



- NOTES:
- 1) EXISTING SIGN POSTS SHALL BE USED-IN-PLACE (UIP) UNLESS OTHERWISE STATED. NEW SIGNS SHALL BE PLACED ON EXISTING SIGN POSTS AT PROPER HEIGHT PER MODOT STANDARD PLANS.
 - 2) DO NOT REUSE WOOD POSTS.
 - 3) DO NOT REUSE SIGN POSTS THAT DO NOT MEET MINIMUM SIGN HEIGHT.

SIGNING PLAN SHEETS SHEET 11 OF 26

IF A SEAL IS PRESENT ON THIS SHEET IT HAS BEEN ELECTRONICALLY SEALED AND DATED.

DISCLAIMER
 THE PROFESSIONAL WHOSE SIGNATURE AND PERSONAL SEAL APPEAR HEREON ASSUMES RESPONSIBILITY ONLY FOR WHAT APPEARS ON THIS PAGE, AND DISCLAIMS (PURSUANT TO SECTION 327.411 RSMO) SPECIFICATION, ESTIMATES, REPORTS, OR OTHER DOCUMENTS OR INSTRUMENTS NOT SEALED BY THE UNDERSIGNED PROFESSIONAL RELATING TO OR INTENDED TO BE USED FOR ANY PART OR PARTS OF THE PROJECT TO WHICH THIS PAGE REFERS.



Riley J. Hoffman
 01/26/2025 10:27:15 AM
 Riley J. Hoffman
 MO PE-2022042958

DATE PREPARED
 1/24/2025

ROUTE STATE
 67 MO

DISTRICT SHEET NO.
 SL 158

COUNTY
 ST. LOUIS

JOB NO.
 J6P3623

CONTRACT ID.

PROJECT NO.

BRIDGE NO.

DESCRIPTION

DATE

MISSOURI HIGHWAYS AND TRANSPORTATION COMMISSION

105 WEST CAPITOL JEFFERSON CITY, MO 65102

1-888-ASK-MODOT (1-888-275-6636)

MoDOT

HR GREEN, INC.

520 MARYVILLE CENTRE DRIVE, SUITE 100


ST. LOUIS, MISSOURI 63141

PHONE: (636) 519-0990

CORPORATE LICENSE #200206608

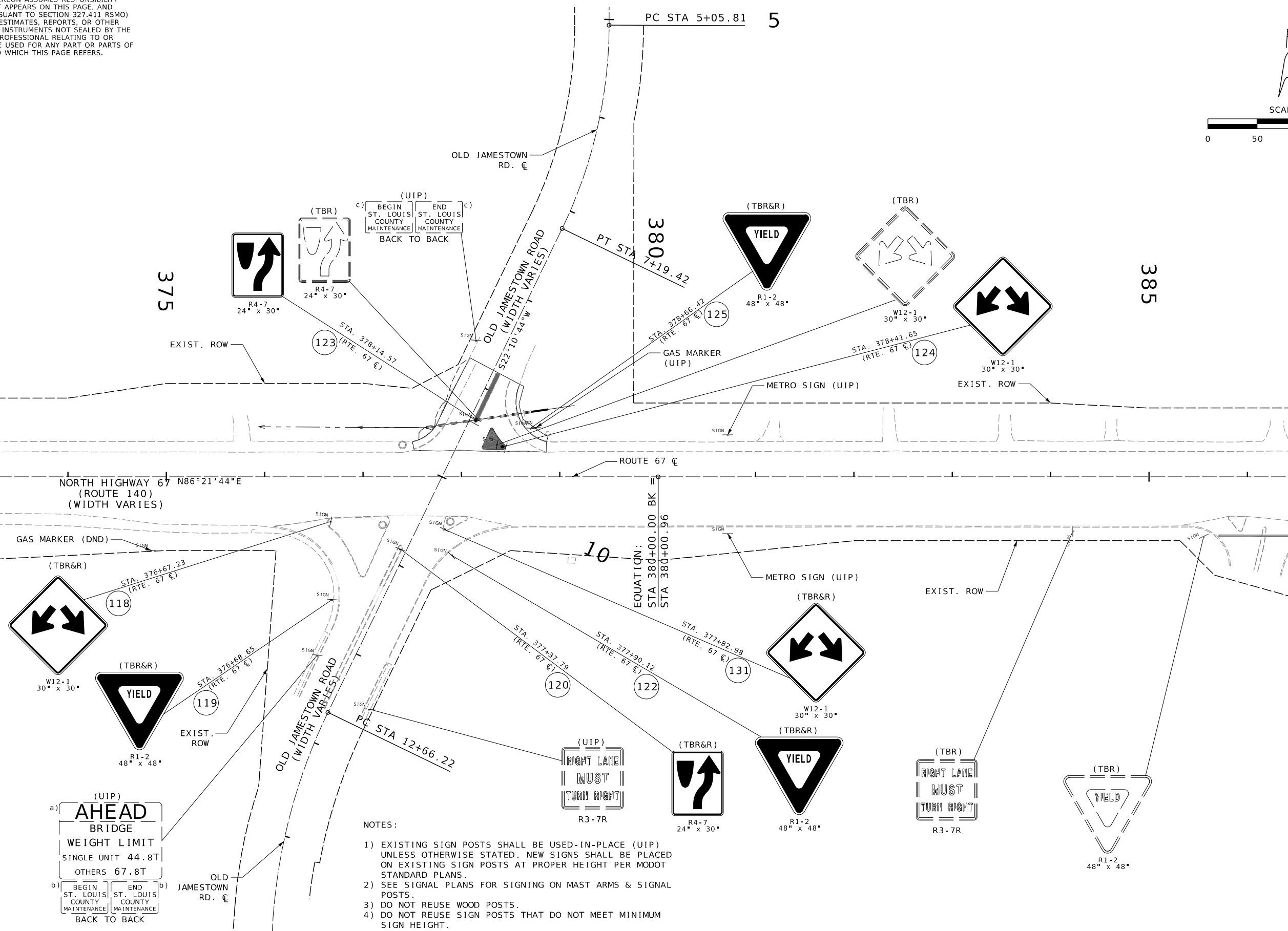
HRGreen

SCALE



MATCHLINE STA. 373+20.89

MATCHLINE STA. 386+71.85

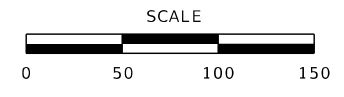


(UIP)
AHEAD
 BRIDGE
 WEIGHT LIMIT
 SINGLE UNIT 44.8T
 OTHERS 67.8T

b) BEGIN ST. LOUIS COUNTY MAINTENANCE | END ST. LOUIS COUNTY MAINTENANCE
 BACK TO BACK

- NOTES:
- 1) EXISTING SIGN POSTS SHALL BE USED-IN-PLACE (UIP) UNLESS OTHERWISE STATED. NEW SIGNS SHALL BE PLACED ON EXISTING SIGN POSTS AT PROPER HEIGHT PER MODOT STANDARD PLANS.
 - 2) SEE SIGNAL PLANS FOR SIGNING ON MAST ARMS & SIGNAL POSTS.
 - 3) DO NOT REUSE WOOD POSTS.
 - 4) DO NOT REUSE SIGN POSTS THAT DO NOT MEET MINIMUM SIGN HEIGHT.

DISCLAIMER
 THE PROFESSIONAL WHOSE SIGNATURE AND PERSONAL SEAL APPEAR HEREON ASSUMES RESPONSIBILITY ONLY FOR WHAT APPEARS ON THIS PAGE, AND DISCLAIMS (PURSUANT TO SECTION 327.411 RSMO) SPECIFICATION, ESTIMATES, REPORTS, OR OTHER DOCUMENTS OR INSTRUMENTS NOT SEALED BY THE UNDERSIGNED PROFESSIONAL RELATING TO OR INTENDED TO BE USED FOR ANY PART OR PARTS OF THE PROJECT TO WHICH THIS PAGE REFERS.



Riley J. Hoffman
 01/26/2025 10:26:59 AM
 Riley J. Hoffman
 MO PE-2022042958

DATE PREPARED
 1/24/2025

ROUTE 67 STATE MO
 DISTRICT SL SHEET NO. 159

COUNTY
 ST. LOUIS

JOB NO.
 J6P3623

CONTRACT ID.

PROJECT NO.

BRIDGE NO.

DATE	DESCRIPTION

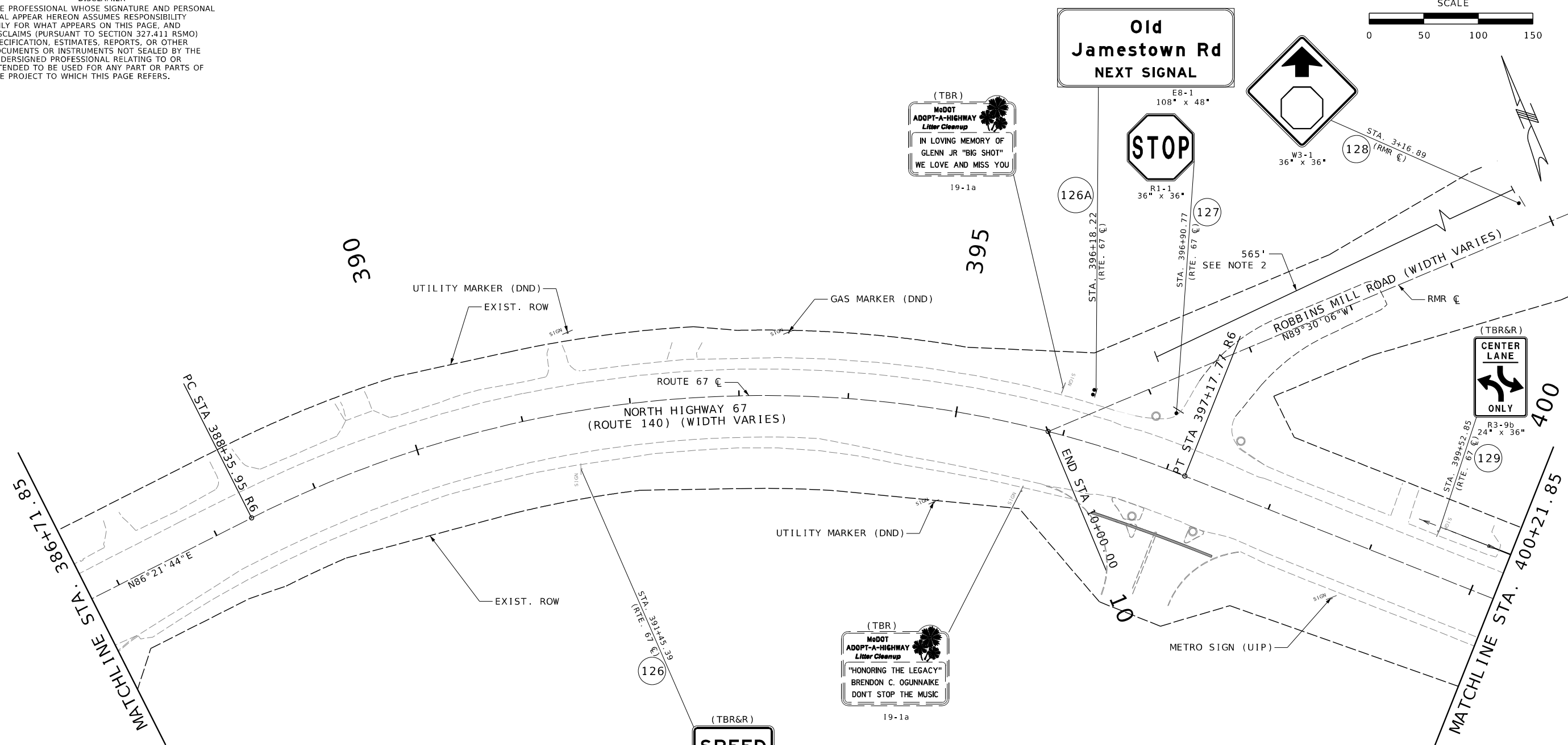
MISSOURI HIGHWAYS AND TRANSPORTATION COMMISSION



HR GREEN, INC.
 520 MARYVILLE CENTRE DRIVE,
 SUITE 100
 ST. LOUIS, MISSOURI 63141
 PHONE: (636) 519-0990
 CORPORATE LICENSE #2002006608



SIGNING PLAN SHEETS
 SHEET 13 OF 26



- NOTES:
- EXISTING SIGN POSTS SHALL BE USED-IN-PLACE (UIP) UNLESS OTHERWISE STATED. NEW SIGNS SHALL BE PLACED ON EXISTING SIGN POSTS AT PROPER HEIGHT PER MODOT STANDARD PLANS.
 - NEW W3-1 SIGN IS TO BE PLACED ALONG ROBBINS MILL RD. APPROX. 565' FROM STOP SIGN AT RT. 67 INTERSECTION. TO BE FIELD VERIFIED BY THE ENGINEER.
 - DO NOT REUSE WOOD POSTS.
 - DO NOT REUSE SIGN POSTS THAT DO NOT MEET MINIMUM SIGN HEIGHT.

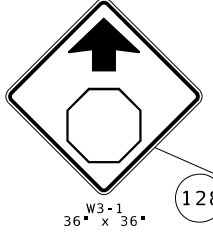
(TBR&R)
SPEED LIMIT 45
 R2-1

(TBR)
 MoDOT ADOPT-A-HIGHWAY Litter Cleanup
 "HONORING THE LEGACY"
 BRENDON C. OGUNNAIKE
 DON'T STOP THE MUSIC
 19-1a

(TBR)
 MoDOT ADOPT-A-HIGHWAY Litter Cleanup
 IN LOVING MEMORY OF
 GLENN JR "BIG SHOT"
 WE LOVE AND MISS YOU
 19-1a

Old Jamestown Rd
 NEXT SIGNAL

STOP
 R1-1
 36" x 36"



(TBR&R)
 CENTER LANE ONLY

DISCLAIMER
 THE PROFESSIONAL WHOSE SIGNATURE AND PERSONAL SEAL APPEAR HEREON ASSUMES RESPONSIBILITY ONLY FOR WHAT APPEARS ON THIS PAGE, AND DISCLAIMS (PURSUANT TO SECTION 327.411 RSMO) SPECIFICATION, ESTIMATES, REPORTS, OR OTHER DOCUMENTS OR INSTRUMENTS NOT SEALED BY THE UNDERSIGNED PROFESSIONAL RELATING TO OR INTENDED TO BE USED FOR ANY PART OR PARTS OF THE PROJECT TO WHICH THIS PAGE REFERS.



Riley J. Hoffman
 01/26/2025 10:26:22 AM
 Riley J. Hoffman
 MO PE-2022042958

DATE PREPARED
 1/24/2025

ROUTE STATE
 67 MO

DISTRICT SHEET NO.
 SL 160

COUNTY
 ST. LOUIS

JOB NO.
 J6P3623

CONTRACT ID.

PROJECT NO.

BRIDGE NO.

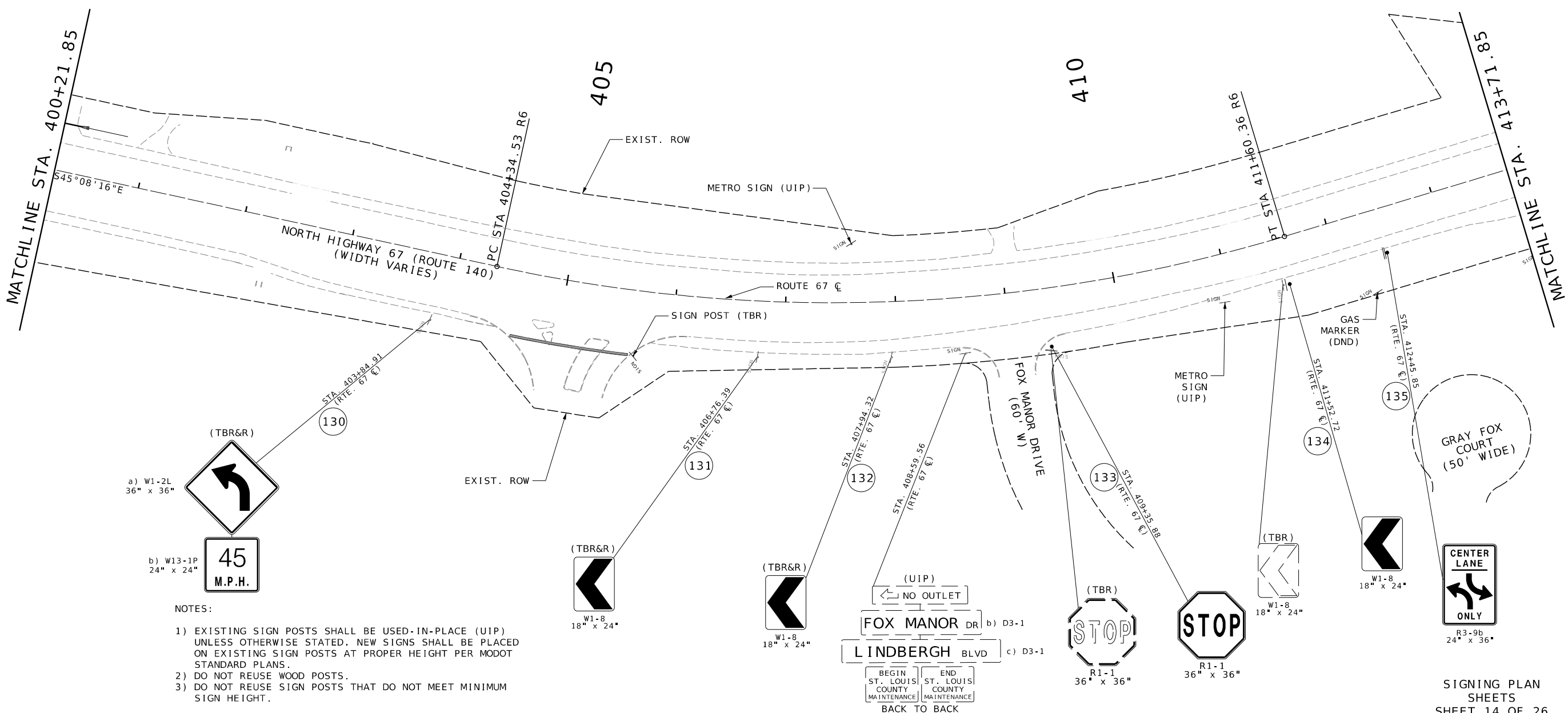
DATE	DESCRIPTION

MISSOURI HIGHWAYS AND TRANSPORTATION COMMISSION


 105 WEST CAPITOL JEFFERSON CITY, MO 65102
 1-888-ASK-MODOT (1-888-275-6636)

HR GREEN, INC.
 520 MARYVILLE CENTRE DRIVE, SUITE 100
 ST. LOUIS, MISSOURI 63141
 PHONE: (636) 519-0990
 CORPORATE LICENSE #2002006608

HRGreen



- a) W1-2L
36" x 36"
- b) W13-1P
24" x 24"



NOTES:

- 1) EXISTING SIGN POSTS SHALL BE USED-IN-PLACE (UIP) UNLESS OTHERWISE STATED. NEW SIGNS SHALL BE PLACED ON EXISTING SIGN POSTS AT PROPER HEIGHT PER MODOT STANDARD PLANS.
- 2) DO NOT REUSE WOOD POSTS.
- 3) DO NOT REUSE SIGN POSTS THAT DO NOT MEET MINIMUM SIGN HEIGHT.

SIGNING PLAN SHEETS
 SHEET 14 OF 26

IF A SEAL IS PRESENT ON THIS SHEET IT HAS BEEN ELECTRONICALLY SEALED AND DATED.

DISCLAIMER
 THE PROFESSIONAL WHOSE SIGNATURE AND PERSONAL SEAL APPEAR HEREON ASSUMES RESPONSIBILITY ONLY FOR WHAT APPEARS ON THIS PAGE, AND DISCLAIMS (PURSUANT TO SECTION 327.411 RSMO) SPECIFICATION, ESTIMATES, REPORTS, OR OTHER DOCUMENTS OR INSTRUMENTS NOT SEALED BY THE UNDERSIGNED PROFESSIONAL RELATING TO OR INTENDED TO BE USED FOR ANY PART OR PARTS OF THE PROJECT TO WHICH THIS PAGE REFERS.



Riley J. Hoffman
 01/26/2025 10:26:07 AM
 Riley J. Hoffman
 MO PE-2022042958

DATE PREPARED
 1/24/2025
 ROUTE 67 STATE MO
 DISTRICT SL SHEET NO. 161
 COUNTY ST. LOUIS
 JOB NO. J6P3623
 CONTRACT ID.

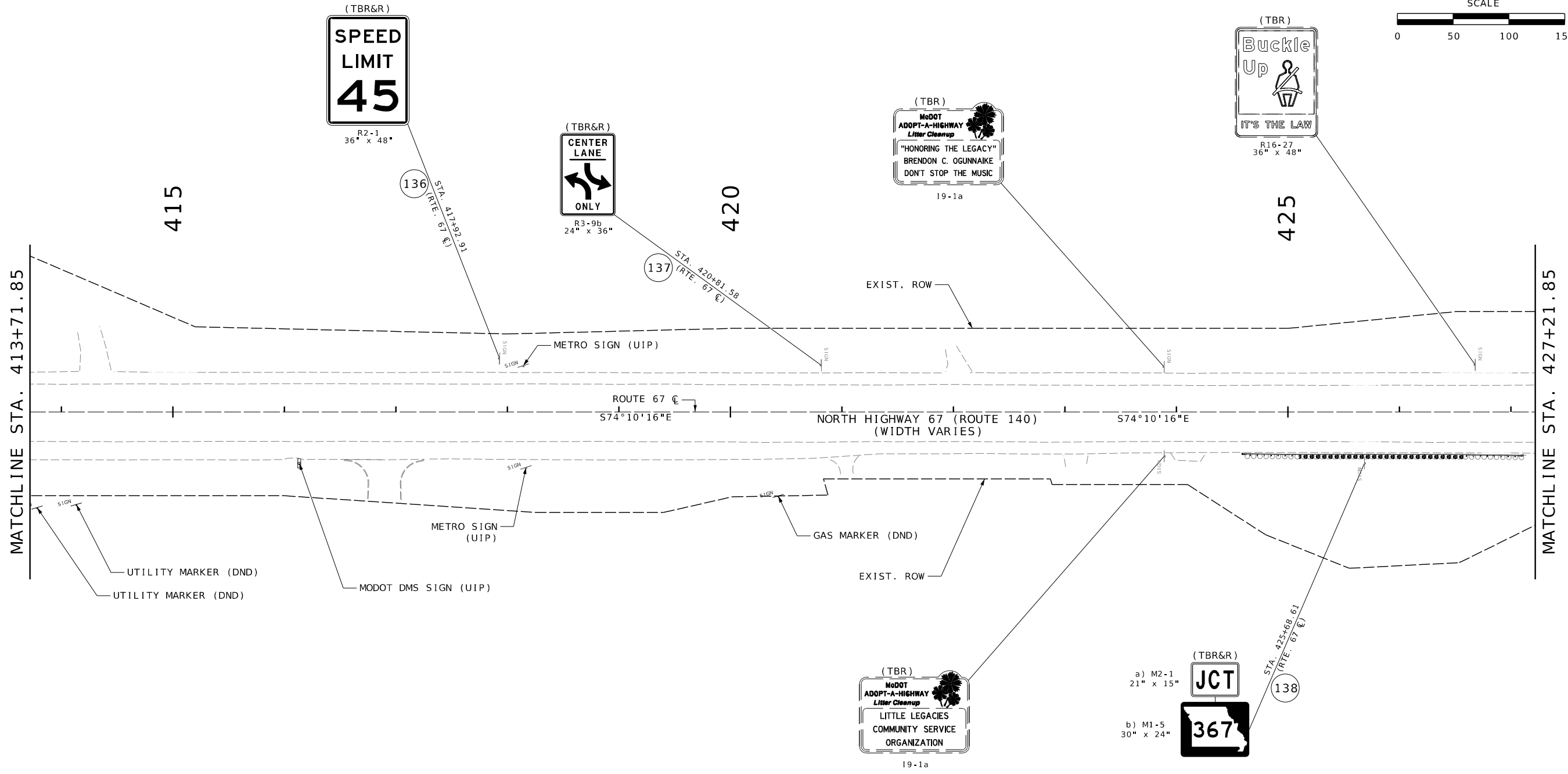
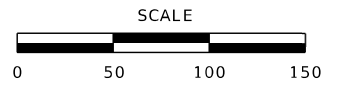
PROJECT NO.
 BRIDGE NO.

DATE	DESCRIPTION

MISSOURI HIGHWAYS AND TRANSPORTATION COMMISSION

 105 WEST CAPITOL JEFFERSON CITY, MO 65102
 1-888-ASK-MODOT (1-888-275-6636)

HR GREEN, INC.
 520 MARYVILLE CENTRE DRIVE, SUITE 100
 ST. LOUIS, MISSOURI 63141
 PHONE: (636) 519-0990
 CORPORATE LICENSE #2002006608



- NOTES:
- 1) EXISTING SIGN POSTS SHALL BE USED-IN-PLACE (UIP) UNLESS OTHERWISE STATED. NEW SIGNS SHALL BE PLACED ON EXISTING SIGN POSTS AT PROPER HEIGHT PER MODOT STANDARD PLANS.
 - 2) DO NOT REUSE WOOD POSTS.
 - 3) DO NOT REUSE SIGN POSTS THAT DO NOT MEET MINIMUM SIGN HEIGHT.

SIGNING PLAN SHEETS
 SHEET 15 OF 26

IF A SEAL IS PRESENT ON THIS SHEET IT HAS BEEN ELECTRONICALLY SEALED AND DATED.

DISCLAIMER
 THE PROFESSIONAL WHOSE SIGNATURE AND PERSONAL SEAL APPEAR HEREON ASSUMES RESPONSIBILITY ONLY FOR WHAT APPEARS ON THIS PAGE, AND DISCLAIMS (PURSUANT TO SECTION 327.411 RSMO) SPECIFICATION, ESTIMATES, REPORTS, OR OTHER DOCUMENTS OR INSTRUMENTS NOT SEALED BY THE UNDERSIGNED PROFESSIONAL RELATING TO OR INTENDED TO BE USED FOR ANY PART OR PARTS OF THE PROJECT TO WHICH THIS PAGE REFERS.



Riley J. Hoffman
 01/26/2025 10:14:52 AM
 Riley J. Hoffman
 MO PE-2022042958

DATE PREPARED
 1/24/2025

ROUTE 67 STATE MO

DISTRICT SL SHEET NO. 162

COUNTY ST. LOUIS

JOB NO. J6P3623

CONTRACT ID.

PROJECT NO.

BRIDGE NO.

DESCRIPTION

DATE

MISSOURI HIGHWAYS AND TRANSPORTATION COMMISSION

105 WEST CAPITOL JEFFERSON CITY, MO 65102

1-888-ASK-MODOT (1-888-275-6636)

HR GREEN, INC.

520 MARYVILLE CENTRE DRIVE, SUITE 100

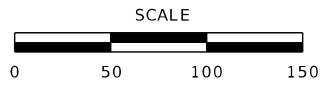
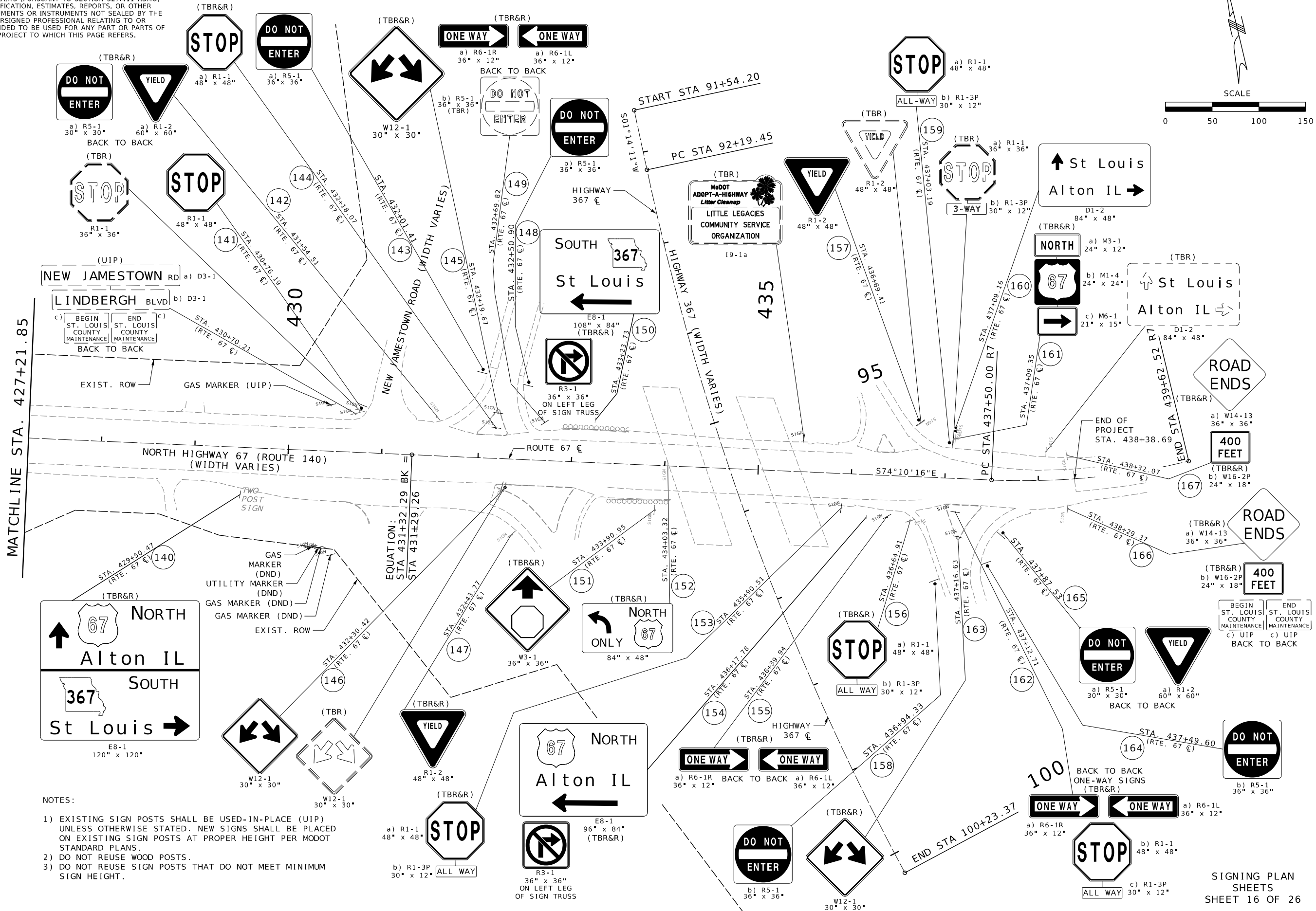
ST. LOUIS, MISSOURI 63141

PHONE: (636) 519-0990

CORPORATE LICENSE #200206608

HRGreen

IF A SEAL IS PRESENT ON THIS SHEET IT HAS BEEN ELECTRONICALLY SEALED AND DATED.



- NOTES:
- 1) EXISTING SIGN POSTS SHALL BE USED-IN-PLACE (UIP) UNLESS OTHERWISE STATED. NEW SIGNS SHALL BE PLACED ON EXISTING SIGN POSTS AT PROPER HEIGHT PER MODOT STANDARD PLANS.
 - 2) DO NOT REUSE WOOD POSTS.
 - 3) DO NOT REUSE SIGN POSTS THAT DO NOT MEET MINIMUM SIGN HEIGHT.

SIGNING PLAN SHEETS
 SHEET 16 OF 26



Riley J. Hoffman
01/26/2025 11:23:10 AM
Riley J. Hoffman
MO PE-202042958

DATE PREPARED
1/24/2025

ROUTE 67 STATE MO

DISTRICT SL SHEET NO. 163

COUNTY ST. LOUIS

JOB NO. J6P3623

CONTRACT ID.

PROJECT NO.

BRIDGE NO.

Table with 2 columns: DATE, DESCRIPTION

MISSOURI HIGHWAYS AND TRANSPORTATION COMMISSION



105 WEST CAPITOL JEFFERSON CITY, MO 65102
1-888-ASK-MODOT (1-888-275-6636)

HR GREEN, INC.
520 MARYVILLE CENTRE DRIVE,
ST. LOUIS, MISSOURI 63141
PHONE: (636) 519-0990
CORPORATE LICENSE #200206608



IF A SEAL IS PRESENT ON THIS SHEET IT HAS BEEN ELECTRONICALLY SEALED AND DATED.

Main data table with columns: SIGNS, CONCRETE FOOTINGS EMBEDDED, STRUCTURAL STEEL POSTS *, PIPE POSTS *, BACKING BARS **, U-CHANNEL POST, PERFORATED SQUARE STEEL TUBE (2 IN. POST, 2.5 IN. POST), BREAK-AWAY ASSEMBLY, REMARKS AND OTHER REQUIRED ITEMS.

- (A) 30x24, 21x15 AND 24x24, 21x15
- (B) 36x48, 24x60
- (C) 36x36, 30x18
- (D) 36x36, 30x18, 18x24

* BREAKAWAY ASSEMBLY IS INCIDENTAL FOR STRUCTURAL STEEL AND PIPE POSTS.
** BACKING BARS ARE TOTALED WITH STRUCTURAL STEEL OR PIPE POSTS.

ROUND PIPE POST AND FOOTING DATA TABLE

STRUCTURAL STEEL POST AND FOOTING DATA TABLE

SIGNING PLAN SHEET 17 OF 26



RILEY J. HOFFMAN
PE-2022042958
01/26/2025 11:22:51 AM
Riley J. Hoffman
MO PE-2022042958

Main table with columns: SIGNS (SIGN NO., SIGN SIZE, STATION, etc.), CONCRETE FOOTINGS EMBEDDED, STRUCTURAL STEEL POSTS, PIPE POSTS, BACKING BARS, U-CHANNEL POST, PERFORATED SQUARE STEEL TUBE (2 IN. POST, 2.5 IN. POST), REMARKS AND OTHER REQUIRED ITEMS.

Summary table with columns: SIGN NO., SIGN SIZE, STATION, LOCATION, DTL. SHT. NO., ITEM NO., POST DES. NO., PIPE SIZE, POST NO., LBS PER FT, TOTAL LBS, etc.

DISCLAIMER
THE PROFESSIONAL WHOSE SIGNATURE AND PERSONAL SEAL APPEAR HEREON ASSUMES RESPONSIBILITY ONLY FOR WHAT APPEARS ON THIS PAGE, AND DISCLAIMS (PURSUANT TO SECTION 327.411 RSMO) SPECIFICATION, ESTIMATES, REPORTS, OR OTHER DOCUMENTS OR INSTRUMENTS NOT SEALED BY THE UNDERSIGNED PROFESSIONAL RELATING TO OR INTENDED TO BE USED FOR ANY PART OR PARTS OF THE PROJECT TO WHICH THIS PAGE REFERS.

* BREAKAWAY ASSEMBLY IS INCIDENTAL FOR STRUCTURAL STEEL AND PIPE POSTS.
** BACKING BARS ARE TOTALED WITH STRUCTURAL STEEL OR PIPE POSTS.

ROUND PIPE POST AND FOOTING DATA TABLE
Table with columns: NOM. SIZE, WEIGHT, STUB LENGTH, FOOTING (DIA., DEPTH), CONCRETE (C.Y.).

STRUCTURAL STEEL POST AND FOOTING DATA TABLE
Table with columns: POST NO., NOM. SIZE, WEIGHT, STUB LENGTH, DIA., LEVEL GROUND, FOOTING (6:1 GRADE, 4:1 GRADE, 3:1 OR 2:1 GRADE).

DESCRIPTION, DATE, etc. columns for the main table.

MISSOURI HIGHWAYS AND TRANSPORTATION COMMISSION
MoDOT logo
105 WEST CAPITOL JEFFERSON CITY, MO 65102
1-888-ASK-MODOT (1-888-275-6636)

HR GREEN, INC.
520 MARYVILLE CENTRE DRIVE,
ST. LOUIS, MISSOURI 63141
PHONE: (636) 519-0990
CORPORATE LICENSE #2002006608




IF A SEAL IS PRESENT ON THIS SHEET IT HAS BEEN ELECTRONICALLY SEALED AND DATED.

DISCLAIMER

THE PROFESSIONAL WHOSE SIGNATURE AND PERSONAL SEAL APPEAR HEREON ASSUMES RESPONSIBILITY ONLY FOR WHAT APPEARS ON THIS PAGE, AND DISCLAIMS (PURSUANT TO SECTION 327.411 RSMO) SPECIFICATION, ESTIMATES, REPORTS, OR OTHER DOCUMENTS OR INSTRUMENTS NOT SEALED BY THE UNDERSIGNED PROFESSIONAL RELATING TO OR INTENDED TO BE USED FOR ANY PART OR PARTS OF THE PROJECT TO WHICH THIS PAGE REFERS.

EFFECTIVE: 10-01-2016



Riley J. Hoffman
01/26/2025 11:22:37 AM
Riley J. Hoffman
MO PE-2022042958

DATE PREPARED
1/24/2025

ROUTE 67 STATE MO

DISTRICT SL SHEET NO. 165

COUNTY ST. LOUIS

JOB NO. J6P3623

CONTRACT ID.

PROJECT NO.

BRIDGE NO.

DESCRIPTION

DATE

MISSION

COMMISSION

MoDOT

105 WEST CAPITOL

JEFFERSON CITY, MO 65102

1-888-ASK-MODOT (1-888-275-6636)

HR GREEN, INC.

520 MARYVILLE CENTRE DRIVE,

ST. LOUIS, MISSOURI 63141

PHONE: (636) 519-0990

CORPORATE LICENSE #2002006608

HRGreen

STANDARD SIGN ASSEMBLIES

SIGN SUMMARY

Table with columns: SIGN NUMBER, STATION, LOCATION, TYPE (R1-1 to S1-1), SIGN DESCRIPTION, SIZES & NUMBER OF EACH, STANDARD SIGN OR SPECIAL SIGN NUMBER, SIGN DETAIL SHEET NO., NO. EACH, SIZE, FLAT SHEET SH, FLAT SHEET FLUORESCENT SHF *, STRUCTURAL ST, STRUCTURAL FLUORESCENT STF *. Includes a SUBTOTAL row at the bottom.

* ORANGE, YELLOW & YELLOW/GREEN

IF A SEAL IS PRESENT ON THIS SHEET IT HAS BEEN ELECTRONICALLY SEALED AND DATED.

DISCLAIMER
 THE PROFESSIONAL WHOSE SIGNATURE AND PERSONAL SEAL APPEAR HEREON ASSUMES RESPONSIBILITY ONLY FOR WHAT APPEARS ON THIS PAGE, AND DISCLAIMS (PURSUANT TO SECTION 327.411 RSMO) SPECIFICATION, ESTIMATES, REPORTS, OR OTHER DOCUMENTS OR INSTRUMENTS NOT SEALED BY THE UNDERSIGNED PROFESSIONAL RELATING TO OR INTENDED TO BE USED FOR ANY PART OR PARTS OF THE PROJECT TO WHICH THIS PAGE REFERS.

EFFECTIVE: 10-01-2016



Riley J. Hoffman
 01/28/2025 11:22:03 AM
 Riley J. Hoffman
 MO PE-2022042958

STANDARD SIGN ASSEMBLIES														SIGN SUMMARY							
SIGN NUMBER	STATION	LOCATION	TYPE											STANDARD SIGN OR SPECIAL SIGN NUMBER	SIGN DETAIL SHEET NO.	NO. EACH	SIZE, TYPE & SQUARE FEET				
			R1-1	R1-5L	R2-1	R4-7	R7-1D	W1-8	W1-2R	W2-4	W11-2	W16-7P	W16-9P				SIZE	FLAT SHEET SH	FLAT SHEET FLUORESCENT SHF *	STRUCTURAL ST	STRUCTURAL FLUORESCENT STF *
			SIGN DESCRIPTION, SIZES & NUMBER OF EACH														ITEM NO. 9035004A	ITEM NO. 9035069A	ITEM NO. 9035011A	ITEM NO. 9035071A	
57	291+48	ROUTE 67				1									STOP R1-1	8	36" x 36"	72.0			
57A	293+91	ROUTE 67													45 MPH SPEED LIMIT R2-1	3	36" x 48"	36.0			
58	294+12	ROUTE 67	1												YEILD HERE TO PEDESTRIANS R1-5L	4	36" x 36"	36.0			
59	295+13	ROUTE 67				1									KEEP RIGHT R4-7	9	24" x 30"	45.0			
60	299+73	ROUTE 67					1								NO PARKING ANY TIME R7-1D	3	18" x 24"	9.0			
61	302+72	ROUTE 67			1										CHEVRON W1-8	17	18" x 24"		51.0		
62	306+55	ROUTE 67						1							RIGHT CURVE 1-2R	1	36" x 36"		9.0		
63	307+47	ROUTE 67							1						T- INTERSECTION W2-4	1	36" x 36"		9.0		
64	308+60	ROUTE 67								1					PEDESTRIAN CROSSING W11-2	8	36" x 36"		72.0		
65	309+78	ROUTE 67				1									45 DEGREE DIRECTIONAL ARROW W16-7P	4	30" x 18"		15.0		
66	309+92	ROUTE 67							1						AHEAD W16-9P	4	30" x 18"		15.0		
67	310+87	ROUTE 67			1										OLD HALLS FERRY RD NEXT SIGNAL	167	84" x 48"		28.0		
69	311+41	ROUTE 67	1																		
70	311+60	ROUTE 67							1												
71	313+23	ROUTE 67								1											
72	313+53	ROUTE 67	1																		
73	314+89	ROUTE 67								1											
74	316+50	ROUTE 67									1										
74A	317+59	ROUTE 67	1																		
75	318+30	ROUTE 67								1											
76	319+13	ROUTE 67										1		1							
77	320+10	ROUTE 67				1															
78	320+84	ROUTE 67								1											
79	321+21	ROUTE 67										1									
80	321+77	ROUTE 67		1																	
81	322+22	ROUTE 67										1		1							
82	322+54	ROUTE 67								1											
83	322+30	ROUTE 67										1		1							
84	322+54	ROUTE 67					1														
85	322+76	ROUTE 67		1																	
86	323+24	ROUTE 67									1										
87	324+97	ROUTE 67	1																		
88	326+15	ROUTE 67								1											
89	329+41	ROUTE 67									1										
90	330+79	ROUTE 67										1		1							
91	331+49	ROUTE 67											1								
92	333+64	ROUTE 67											1								
93	335+13	ROUTE 67											1								
94	336+22	ROUTE 67											1								
96	337+77	ROUTE 67											1								
97	337+91	ROUTE 67			1																
98	341+54	ROUTE 67												1							
99	343+23	ROUTE 67	1																		
100	347+72	ROUTE 67					1														
101	348+19	ROUTE 67		1																	
102	348+63	ROUTE 67											1	1							
103	348+76	ROUTE 67								1			1	1							
104	348+98	ROUTE 67					1														
105	349+24	ROUTE 67		1																	
106	350+14	ROUTE 67	1																		
107	350+76	ROUTE 67	1																		
108	351+85	ROUTE 67								1											
109	355+05	ROUTE 67									1										
110	355+69	ROUTE 67										1		1							
SUBTOTAL 2																	198.0	171.0	28.0		

* ORANGE, YELLOW & YELLOW/GREEN

SIGNING PLAN
 SHEET 20 OF 26

D-30

DESCRIPTION

DATE

MISSOURI HIGHWAYS AND TRANSPORTATION COMMISSION

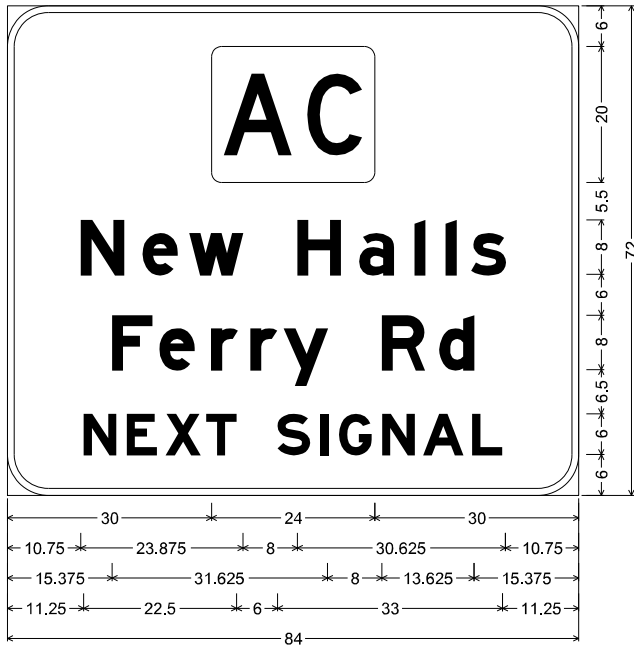


HR GREEN, INC.
 520 MARYVILLE CENTRE DRIVE,
 SUITE 100
 ST. LOUIS, MISSOURI 63141
 PHONE: (636) 519-0990
 CORPORATE LICENSE #2002006608



IF A SEAL IS PRESENT ON THIS SHEET IT HAS BEEN ELECTRONICALLY SEALED AND DATED.

DISCLAIMER
 THE PROFESSIONAL WHOSE SIGNATURE AND PERSONAL SEAL APPEAR HEREON ASSUMES RESPONSIBILITY ONLY FOR WHAT APPEARS ON THIS PAGE, AND DISCLAIMS (PURSUANT TO SECTION 327.411 RSMO) SPECIFICATION, ESTIMATES, REPORTS, OR OTHER DOCUMENTS OR INSTRUMENTS NOT SEALED BY THE UNDERSIGNED PROFESSIONAL RELATING TO OR INTENDED TO BE USED FOR ANY PART OR PARTS OF THE PROJECT TO WHICH THIS PAGE REFERS.

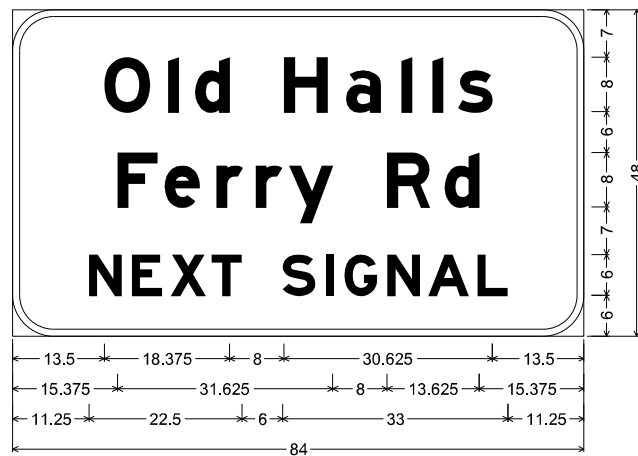


SIGN NO.	7A
STATION	232+98.90
ROADWAY	ROUTE 67

D3-2 ST-STRUCTURAL;
 6.000" Radius, 1.000" Border, White on, Green;
 Rounded Rectangle 1.500" Radius;
 "New Halls", E Mod; "Ferry Rd", E Mod; "NEXT SIGNAL", E Mod;

Table of letter and object lefts

N	e	w	H	a	l	I	s
13.500	22.875	26.750	39.875	49.000	57.125	61.750	65.500
F	e	r	r	y	R	d	
15.375	22.375	30.000	35.750	40.625	55.000	63.500	
N	E	X	T				
11.250	17.500	23.250	29.250				
S	I	G	N	A	L		
39.750	46.000	48.750	55.125	61.125	68.375		

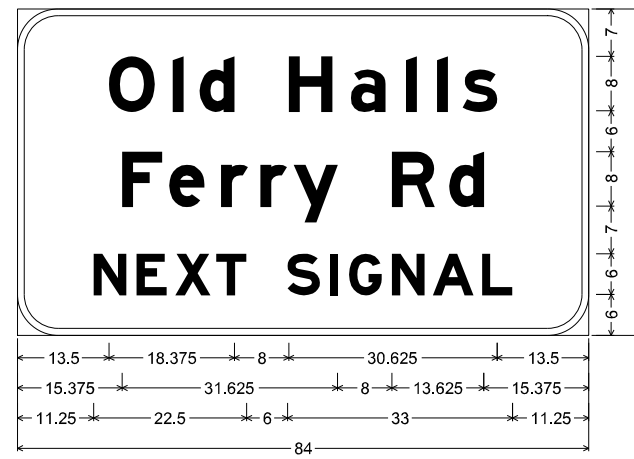


SIGN NO.	37A
STATION	269+06.49
ROADWAY	ROUTE 67

D3-2 ST-STRUCTURAL;
 6.000" Radius, 1.000" Border, White on, Green;
 "Old Halls", E Mod; "Ferry Rd", E Mod; "NEXT SIGNAL", E Mod;

Table of letter and object lefts

O	l	d	H	a	l	I	s
13.500	22.875	26.750	39.875	49.000	57.125	61.750	65.500
F	e	r	r	y	R	d	
15.375	22.375	30.000	35.750	40.625	55.000	63.500	
N	E	X	T				
11.250	17.500	23.250	29.250				
S	I	G	N	A	L		
39.750	46.000	48.750	55.125	61.125	68.375		

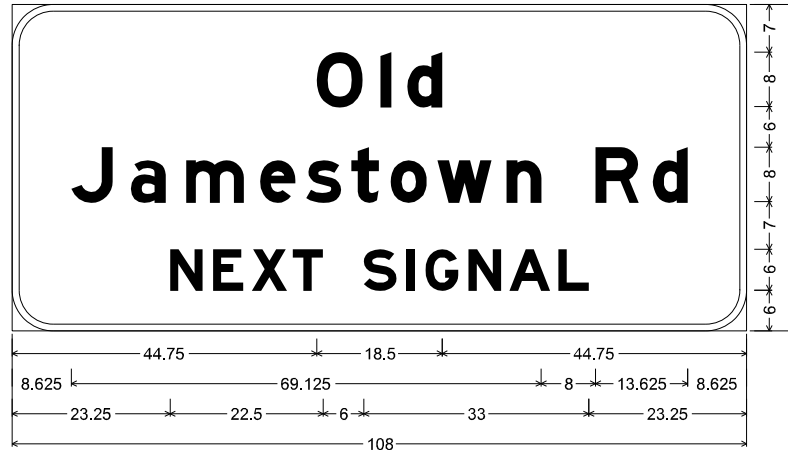


SIGN NO.	59A
STATION	296+39.42
ROADWAY	ROUTE 67

D3-2 ST-STRUCTURAL;
 6.000" Radius, 1.000" Border, White on, Green;
 "Old Halls", E Mod; "Ferry Rd", E Mod; "NEXT SIGNAL", E Mod;

Table of letter and object lefts

O	l	d	H	a	l	I	s
13.500	22.875	26.750	39.875	49.000	57.125	61.750	65.500
F	e	r	r	y	R	d	
15.375	22.375	30.000	35.750	40.625	55.000	63.500	
N	E	X	T				
11.250	17.500	23.250	29.250				
S	I	G	N	A	L		
39.750	46.000	48.750	55.125	61.125	68.375		

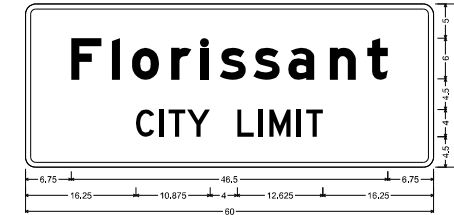


SIGN NO.	113A
STATION	364+61.61
ROADWAY	ROUTE 67

D3-2 ST-STRUCTURAL;
 6.000" Radius, 1.000" Border, White on, Green;
 "Old", E Mod; "Jamestown Rd", E Mod; "NEXT SIGNAL", E Mod;

Table of letter and object lefts

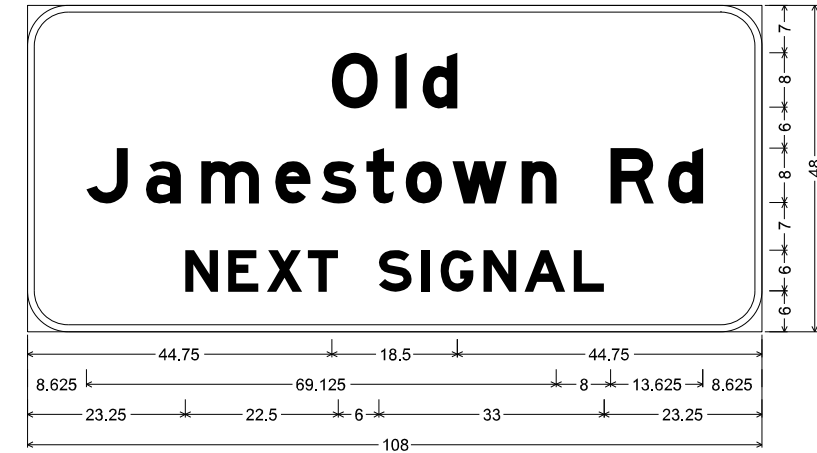
O	l	d								
44.750	54.125	58.125								
J	a	m	e	s	t	o	w	n	R	d
8.625	17.375	25.500	36.500	43.250	49.875	55.625	62.500	72.625	85.750	94.250
N	E	X	T	S	I	G	N	A	L	
23.250	29.500	35.250	41.250	51.750	58.000	60.750	67.125	73.125	80.375	



SIGN NO.	22
STATION	250+41.89
ROADWAY	ROUTE 67

SHPLAT SHEET:
 1.500" Radius, 0.750" Border, White on, Green;
 "Florissant", E Mod; "CITY LIMIT", D;
 Table of letter and object lefts

F	r	y	L	M	I	T	S		
8.750	12.750	15.825	21.500	25.750	28.825	33.500	38.825		
C	I	T	Y	L	I	M	I	T	S
16.250	19.750	21.125	23.750	31.125	34.375	35.875	39.875	41.250	



SIGN NO.	126A
STATION	396+18.22
ROADWAY	ROUTE 67

D3-2 ST-STRUCTURAL;
 6.000" Radius, 1.000" Border, White on, Green;
 "Old", E Mod; "Jamestown Rd", E Mod; "NEXT SIGNAL", E Mod;

Table of letter and object lefts

O	l	d								
44.750	54.125	58.125								
J	a	m	e	s	t	o	w	n	R	d
8.625	17.375	25.500	36.500	43.250	49.875	55.625	62.500	72.625	85.750	94.250
N	E	X	T	S	I	G	N	A	L	
23.250	29.500	35.250	41.250	51.750	58.000	60.750	67.125	73.125	80.375	



RILEY J. HOFFMAN
 PE-2022042958
 01/26/2025 11:21:24 AM
 Riley J. Hoffman
 MO PE-2022042958

DATE PREPARED
 1/24/2025

ROUTE STATE
67 **MO**

DISTRICT SHEET NO.
SL **168**

COUNTY
ST. LOUIS

JOB NO.
J6P3623

CONTRACT ID.

PROJECT NO.

BRIDGE NO.

DATE	DESCRIPTION

MISSOURI HIGHWAYS AND TRANSPORTATION COMMISSION

105 WEST CAPITOL
 JEFFERSON CITY, MO 65102
 1-888-ASK-MODOT (1-888-275-6636)

HR GREEN, INC.
 520 MARYVILLE CENTRE DRIVE,
 SUITE 100
 ST. LOUIS, MISSOURI 63141
 PHONE: (636) 519-0990
 CORPORATE LICENSE #2002006608



SIGNING PLAN
 SHEET 22 OF 26

IF A SEAL IS PRESENT ON THIS SHEET IT HAS BEEN ELECTRONICALLY SEALED AND DATED.

DISCLAIMER
 THE PROFESSIONAL WHOSE SIGNATURE AND PERSONAL SEAL APPEAR HEREON ASSUMES RESPONSIBILITY ONLY FOR WHAT APPEARS ON THIS PAGE, AND DISCLAIMS (PURSUANT TO SECTION 327.411 RSMO) SPECIFICATION, ESTIMATES, REPORTS, OR OTHER DOCUMENTS OR INSTRUMENTS NOT SEALED BY THE UNDERSIGNED PROFESSIONAL RELATING TO OR INTENDED TO BE USED FOR ANY PART OR PARTS OF THE PROJECT TO WHICH THIS PAGE REFERS.

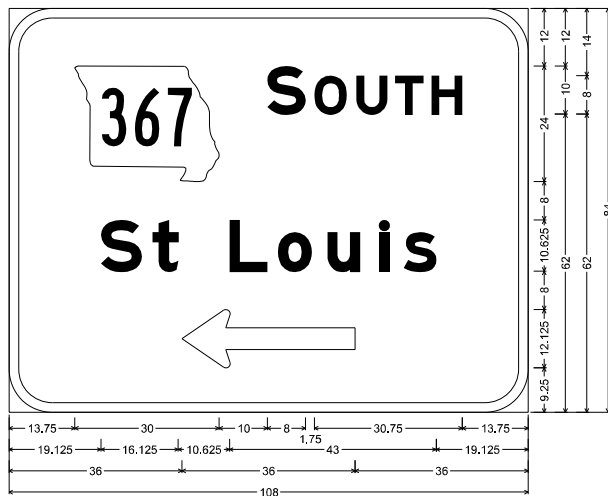


SIGN NO.	140
STATION	429+50.47
ROADWAY	ROUTE 67

E8-2 ST-STRUCTURAL:
 9,000" Radius, 2,000" Border, White on, Green;
 Standard Arrow Custom 20,000" X 13,500" 90; "NORTH", E Mod; "Alton IL", E Mod;
 State Highway 367 M1-8a1 12,000" B; "SOUTH", E Mod; "St Louis", E Mod;
 Standard Arrow Custom 24,000" X 13,500" 0;

Table of letter and object lefts

2,000						
S	U	O	R	T	H	↔
13,750	53,750	63,500	72,250	80,375	87,875	
S	L	O	U	I	S	↔
19,125	29,875	45,875	56,000	66,250	77,125	82,125
36,000						

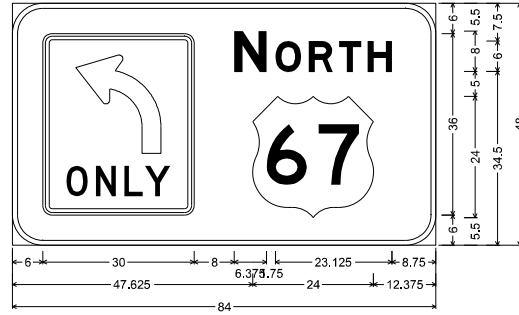


SIGN NO.	148
STATION	433+23.73
ROADWAY	ROUTE 67

E8-1 ST-STRUCTURAL:
 9,000" Radius, 2,000" Border, White on, Green;
 State Highway 367 M1-8a1 12,000" B; "SOUTH", E Mod; "St Louis", E Mod;
 Standard Arrow Custom 36,000" X 12,125" 180;

Table of letter and object lefts

2,000						
S	U	O	R	T	H	↔
13,750	53,750	63,500	72,250	80,375	87,875	
S	L	O	U	I	S	↔
19,125	29,875	45,875	56,000	66,250	77,125	82,125
36,000						

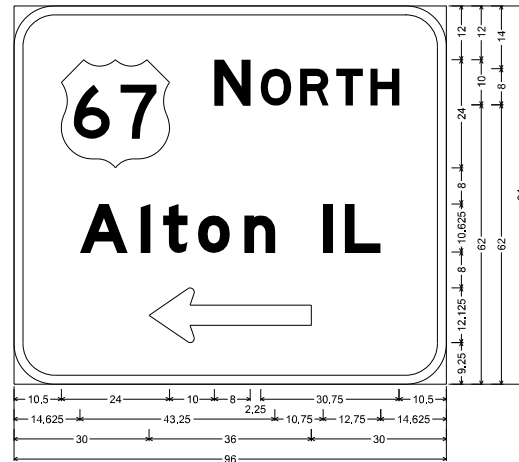


SIGN NO.	150
STATION	434+03.32
ROADWAY	ROUTE 67

D15-1 ST-STRUCTURAL:
 6,000" Radius, 1,000" Border, White on, Green;
 R3-SL Decal: "NORTH", E Mod;
 Table of letter and object lefts

Table of letter and object lefts

2,000						
N	O	R	T	H		↔
6,000	44,000	52,125	58,750	64,750	70,500	
47,625						



SIGN NO.	152
STATION	436+17.78
ROADWAY	ROUTE 67

E8-1 ST-STRUCTURAL:
 9,000" Radius, 2,000" Border, White on, Green;
 "NORTH", E Mod; "Alton IL", E Mod;
 Standard Arrow Custom 36,000" X 12,125" 180;

Table of letter and object lefts

2,000						
N	O	R	T	H		↔
10,500	44,500	54,750	63,500	71,500	79,125	
A	I	L	O	N	I	L
14,625	28,125	33,125	40,875	51,125	68,625	73,500
30,000						



SIGN NO.	160
STATION	437+09.16
ROADWAY	ROUTE 67

D1-2 ST-STRUCTURAL:
 6,000" Radius, 1,000" Border, White on, Green;
 Standard Arrow Custom 12,250" X 8,125" 90; "St Louis", E Mod; "Alton IL", E Mod;
 Standard Arrow Custom 12,250" X 8,125" 0;

Table of letter and object lefts

2,000						
S	L	O	U	I	S	↔
6,875	23,000	31,000	43,000	50,625	58,250	66,500
A	I	L	O	N	I	L
6,875	17,000	20,750	26,500	34,250	47,375	51,000
64,875						



Riley J. Hoffman
 03/10/2025 1:42:34 PM
 Riley J. Hoffman
 MO PE-2022042958

DATE PREPARED
 3/10/2025

ROUTE	STATE
67	MO
DISTRICT	SHEET NO.
SL	169
COUNTY	
ST. LOUIS	
JOB NO.	
J6P3623	
CONTRACT ID.	

PROJECT NO.

BRIDGE NO.

DATE	DESCRIPTION

MISSOURI HIGHWAYS AND TRANSPORTATION COMMISSION

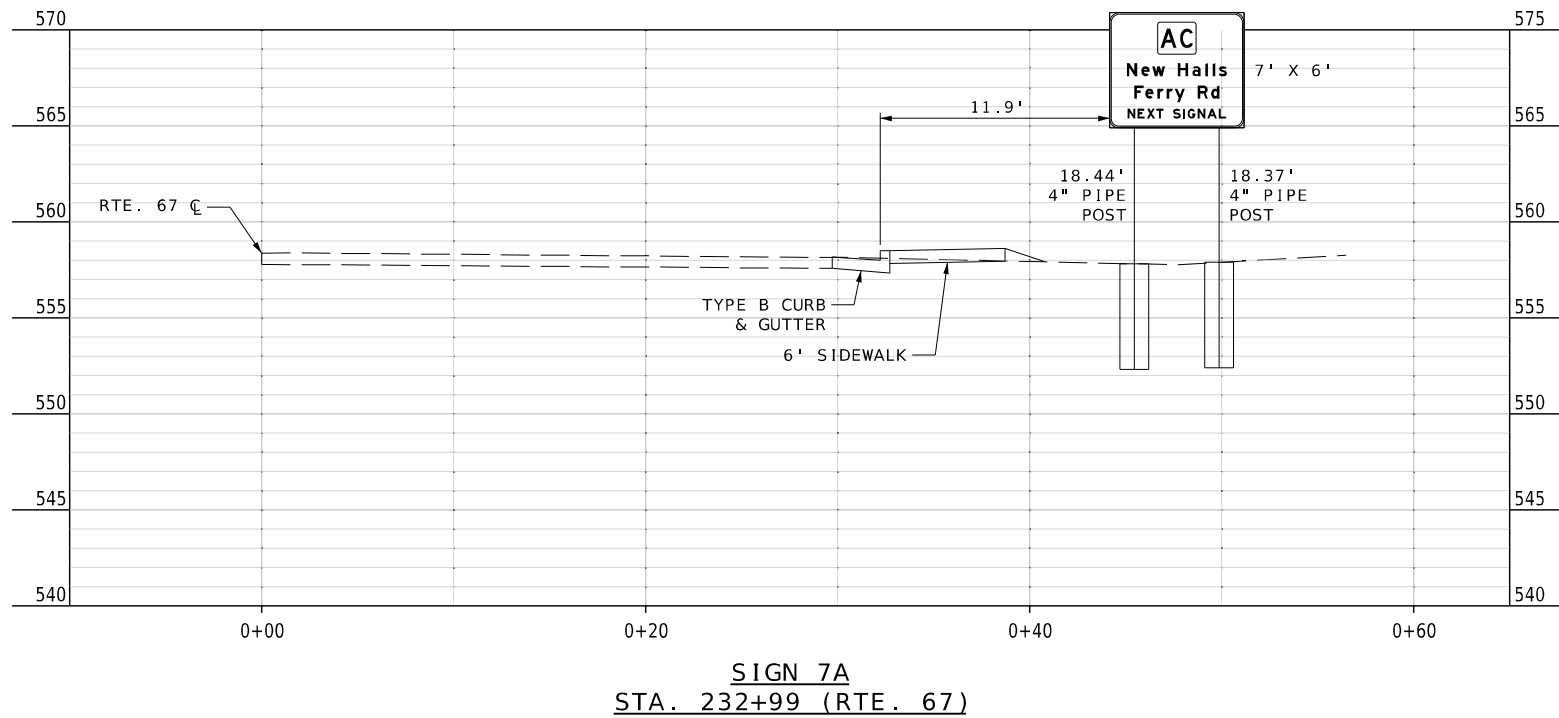
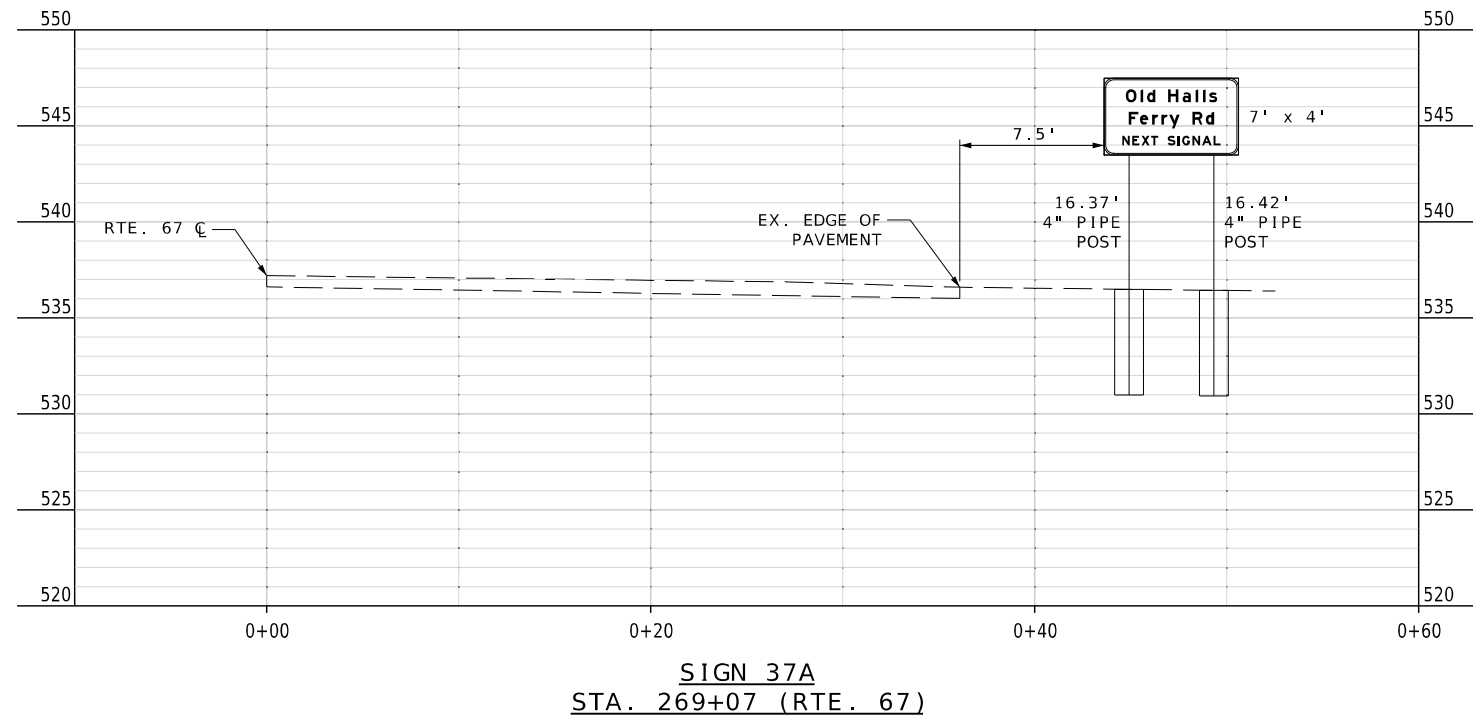
105 WEST CAPITOL JEFFERSON CITY, MO 65102
 1-888-ASK-MODOT (1-888-273-6636)

HR GREEN, INC.
 520 MARYVILLE CENTRE DRIVE,
 SUITE 100
 ST. LOUIS, MISSOURI 63141
 PHONE: (636) 513-0990
 CORPORATE LICENSE #200206608



IF A SEAL IS PRESENT ON THIS SHEET IT HAS BEEN ELECTRONICALLY SEALED AND DATED.

DISCLAIMER
 THE PROFESSIONAL WHOSE SIGNATURE AND PERSONAL SEAL APPEAR HEREON ASSUMES RESPONSIBILITY ONLY FOR WHAT APPEARS ON THIS PAGE, AND DISCLAIMS (PURSUANT TO SECTION 327.411 RSMO) SPECIFICATION, ESTIMATES, REPORTS, OR OTHER DOCUMENTS OR INSTRUMENTS NOT SEALED BY THE UNDERSIGNED PROFESSIONAL RELATING TO OR INTENDED TO BE USED FOR ANY PART OR PARTS OF THE PROJECT TO WHICH THIS PAGE REFERS.



NOTES:
 (1): CONTRACTOR SHALL FIELD VERIFY ALL SIGNS HEIGHTS BEFORE INSTALLATION.



Riley Hoffman
 03/10/2025 1:43:02 PM
 Riley J. Hoffman
 MO PE-2022042958

DATE PREPARED
 3/10/2025

ROUTE 67 STATE MO

DISTRICT SL SHEET NO. 170

COUNTY ST. LOUIS

JOB NO. J6P3623

CONTRACT ID.

PROJECT NO.

BRIDGE NO.

DATE	DESCRIPTION

MISSOURI HIGHWAYS AND TRANSPORTATION COMMISSION

105 WEST CAPITOL
 JEFFERSON CITY, MO 65102
 1-888-ASK-MODOT (1-888-275-6636)

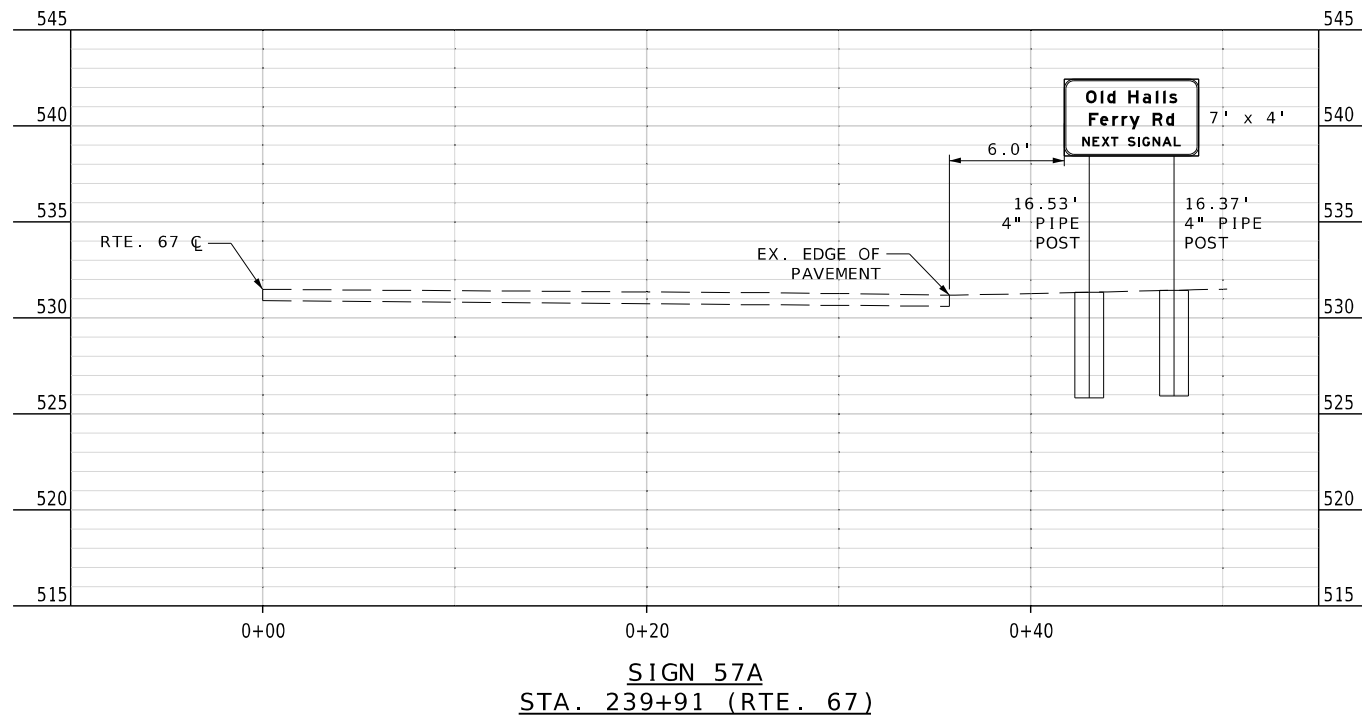
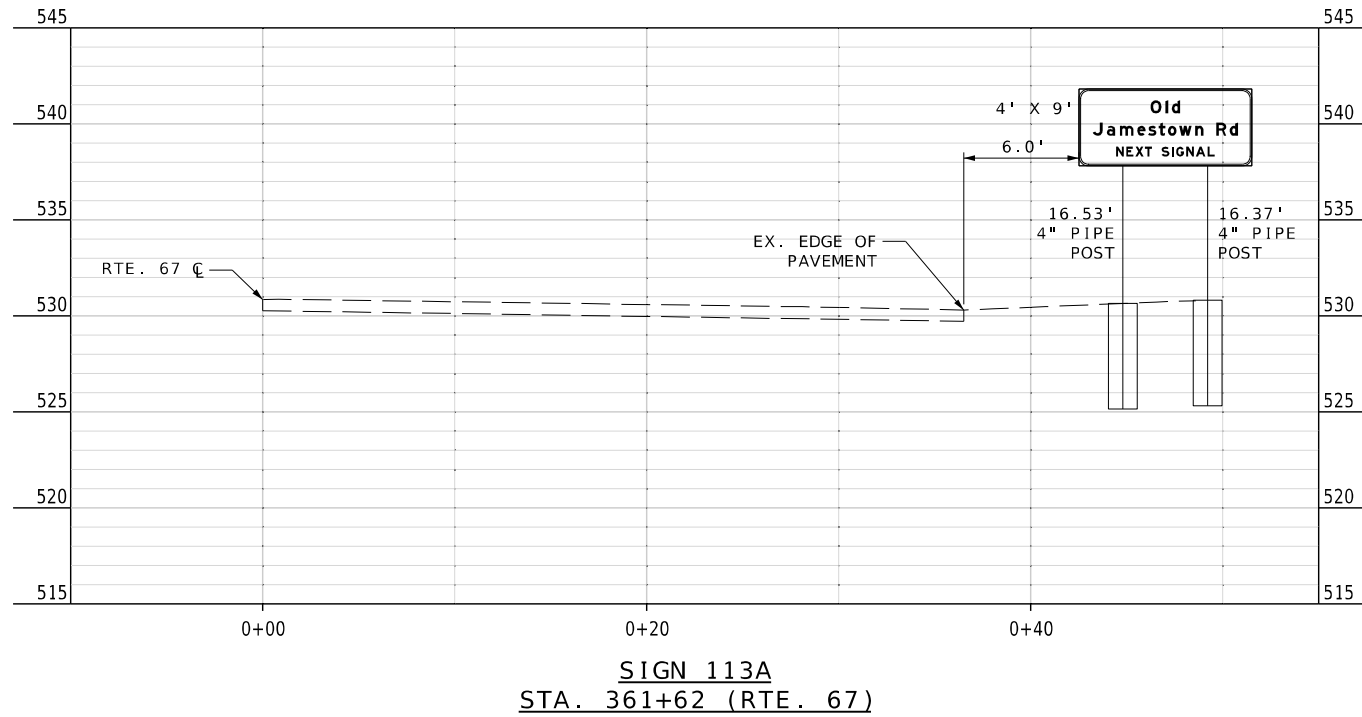
HR GREEN, INC.
 520 MARYVILLE CENTRE DRIVE,
 SUITE 100
 ST. LOUIS, MISSOURI 63141
 PHONE: (636) 519-0990
 CORPORATE LICENSE #2002006608



SIGNING PLAN
 CROSS SECTION SHEETS
 SHEET 24 OF 26

IF A SEAL IS PRESENT ON THIS SHEET IT HAS BEEN ELECTRONICALLY SEALED AND DATED.

DISCLAIMER
 THE PROFESSIONAL WHOSE SIGNATURE AND PERSONAL SEAL APPEAR HEREON ASSUMES RESPONSIBILITY ONLY FOR WHAT APPEARS ON THIS PAGE, AND DISCLAIMS (PURSUANT TO SECTION 327.411 RSMO) SPECIFICATION, ESTIMATES, REPORTS, OR OTHER DOCUMENTS OR INSTRUMENTS NOT SEALED BY THE UNDERSIGNED PROFESSIONAL RELATING TO OR INTENDED TO BE USED FOR ANY PART OR PARTS OF THE PROJECT TO WHICH THIS PAGE REFERS.



NOTES:
 (1): CONTRACTOR SHALL FIELD VERIFY ALL SIGNS HEIGHTS BEFORE INSTALLATION.



Riley Hoffman
 03/10/2025 1:43:19 PM
 Riley J. Hoffman
 MO PE-2022042958

DATE PREPARED
 3/10/2025

ROUTE 67 STATE MO

DISTRICT SL SHEET NO. 171

COUNTY
 ST. LOUIS

JOB NO.
 J6P3623

CONTRACT ID.

PROJECT NO.

BRIDGE NO.

DATE	DESCRIPTION

MISSOURI HIGHWAYS AND TRANSPORTATION COMMISSION

105 WEST CAPITOL
 JEFFERSON CITY, MO 65102
 1-888-ASK-MODOT (1-888-275-6636)

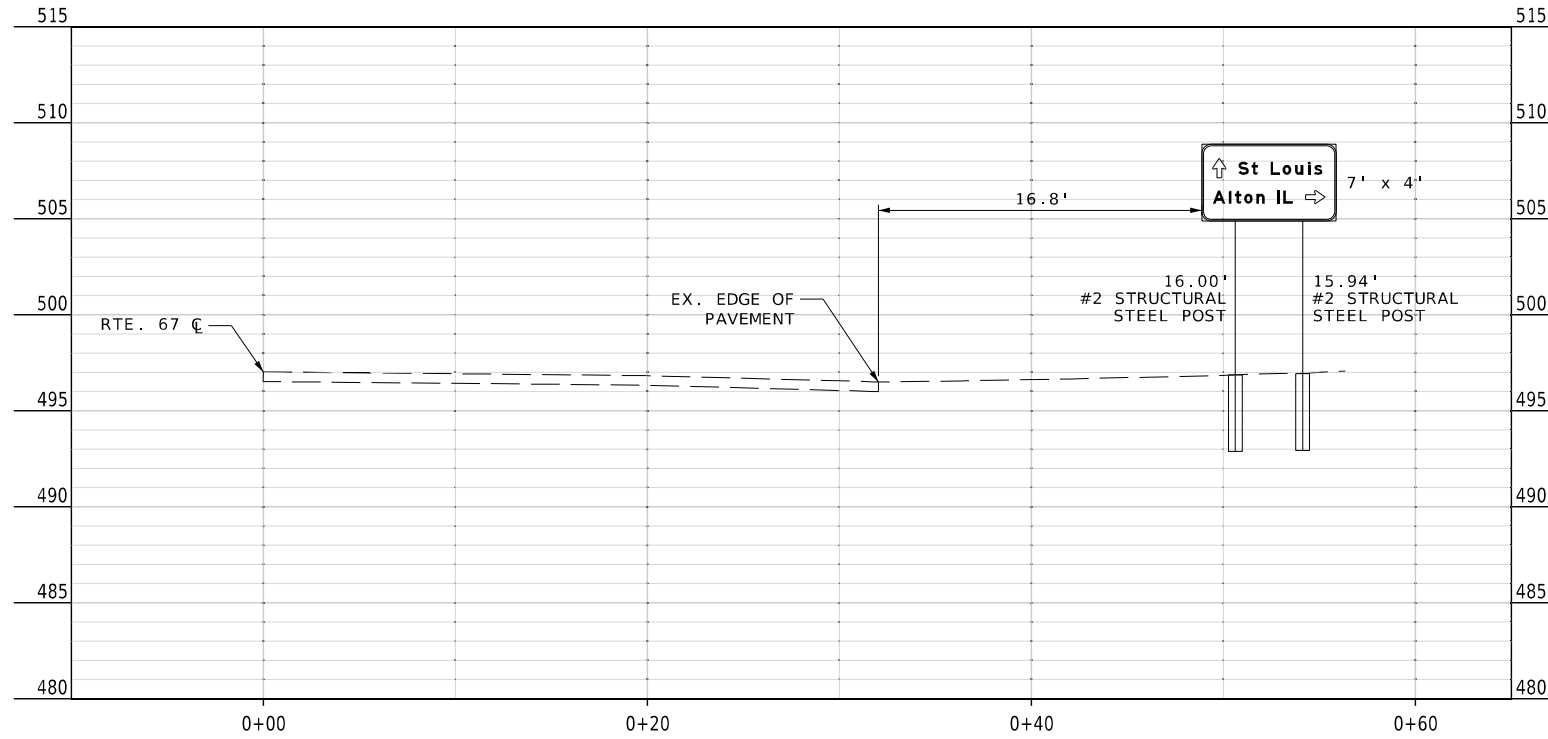
HR GREEN, INC.
 520 MARYVILLE CENTRE DRIVE,
 SUITE 100
 ST. LOUIS, MISSOURI 63141
 PHONE: (636) 519-0990
 CORPORATE LICENSE #2002006608



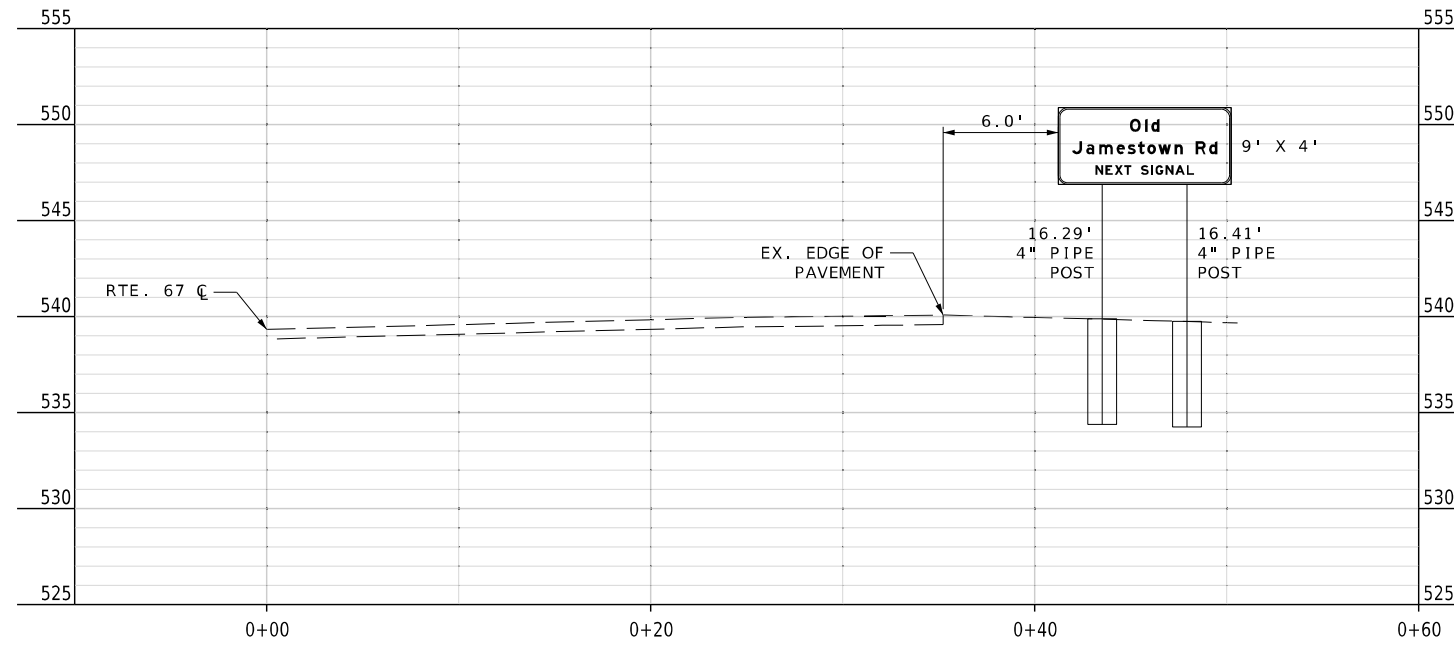
SIGNING PLAN
 CROSS SECTION SHEETS
 SHEET 25 OF 26

IF A SEAL IS PRESENT ON THIS SHEET IT HAS BEEN ELECTRONICALLY SEALED AND DATED.

DISCLAIMER
THE PROFESSIONAL WHOSE SIGNATURE AND PERSONAL SEAL APPEAR HEREON ASSUMES RESPONSIBILITY ONLY FOR WHAT APPEARS ON THIS PAGE, AND DISCLAIMS (PURSUANT TO SECTION 327.411 RSMO) SPECIFICATION, ESTIMATES, REPORTS, OR OTHER DOCUMENTS OR INSTRUMENTS NOT SEALED BY THE UNDERSIGNED PROFESSIONAL RELATING TO OR INTENDED TO BE USED FOR ANY PART OR PARTS OF THE PROJECT TO WHICH THIS PAGE REFERS.



SIGN 160
STA. 437+09 (RTE. 67)



SIGN 126A
STA. 396+18 (RTE. 67)

NOTES:
(1): CONTRACTOR SHALL FIELD VERIFY ALL SIGNS HEIGHTS BEFORE INSTALLATION.



Riley J. Hoffman
03/10/2025 1:43:30 PM
Riley J. Hoffman
MO PE-2022042958

DATE PREPARED
3/10/2025

ROUTE STATE
67 MO

DISTRICT SHEET NO.
SL 172

COUNTY
ST. LOUIS

JOB NO.
J6P3623

CONTRACT ID.

PROJECT NO.

BRIDGE NO.

DATE	DESCRIPTION

MISSOURI HIGHWAYS AND TRANSPORTATION
COMMISSION

105 WEST CAPITOL
JEFFERSON CITY, MO 65102
1-888-ASK-MODOT (1-888-273-6636)

HR GREEN, INC.
520 MARYVILLE CENTRE DRIVE,
SUITE 100
ST. LOUIS, MISSOURI 63141
PHONE: (636) 519-0990
CORPORATE LICENSE #2002006608



SIGNING PLAN
CROSS SECTION SHEETS
SHEET 26 OF 26

IF A SEAL IS PRESENT ON THIS SHEET IT HAS BEEN ELECTRONICALLY SEALED AND DATED.

DISCLAIMER
THE PROFESSIONAL WHOSE SIGNATURE AND PERSONAL SEAL APPEAR HEREON ASSUMES RESPONSIBILITY ONLY FOR WHAT APPEARS ON THIS PAGE, AND DISCLAIMS (PURSUANT TO SECTION 327.411 RSMO) SPECIFICATION, ESTIMATES, REPORTS, OR OTHER DOCUMENTS OR INSTRUMENTS NOT SEALED BY THE UNDERSIGNED PROFESSIONAL RELATING TO OR INTENDED TO BE USED FOR ANY PART OR PARTS OF THE PROJECT TO WHICH THIS PAGE REFERS.

SCALE
0 50 100 150



Riley J. Hoffman
01/27/2025 6:20:48 AM
Riley J. Hoffman
MO PE-2022042958

DATE PREPARED
1/24/2025

ROUTE 67 STATE MO

DISTRICT SL SHEET NO. 173

COUNTY ST. LOUIS

JOB NO. J6P3623

CONTRACT ID.

PROJECT NO.

BRIDGE NO.

DESCRIPTION

DATE

MISSOURI HIGHWAYS AND TRANSPORTATION COMMISSION

MoDOT

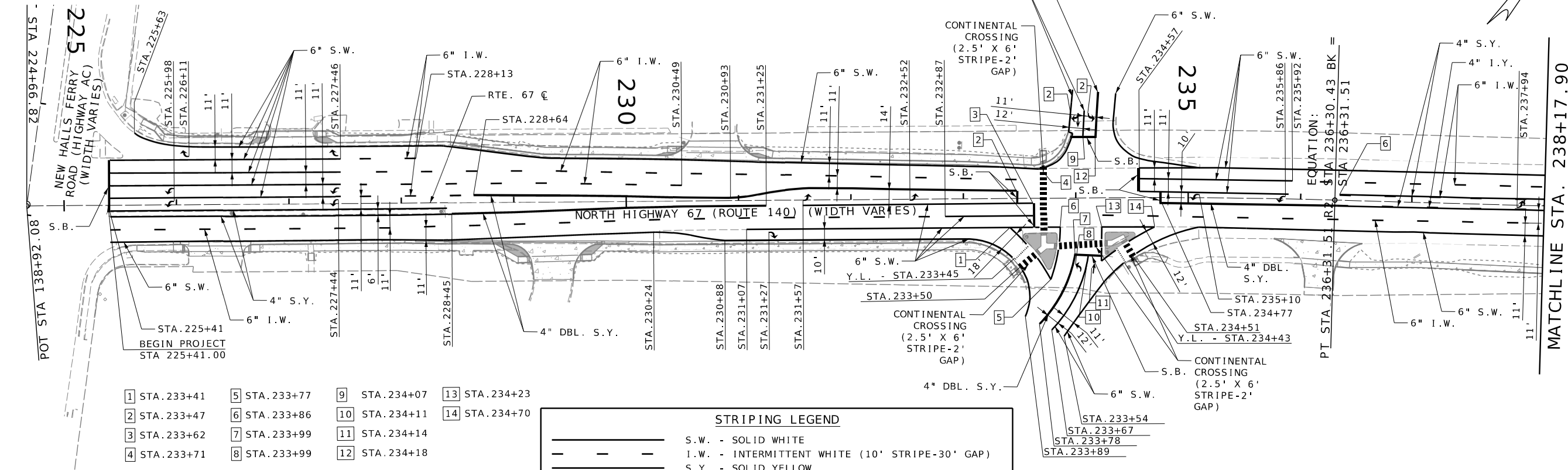
105 WEST CAPITOL JEFFERSON CITY, MO 65102

1-888-ASK-MODOT (1-888-275-6636)

HR GREEN, INC.
520 MARYVILLE CENTRE DRIVE,
SUITE 100
ST. LOUIS, MISSOURI 63141
PHONE: (636) 519-0990
CORPORATE LICENSE #200206608

PAVEMENT MARKING SHEETS
SHEET 1 OF 8

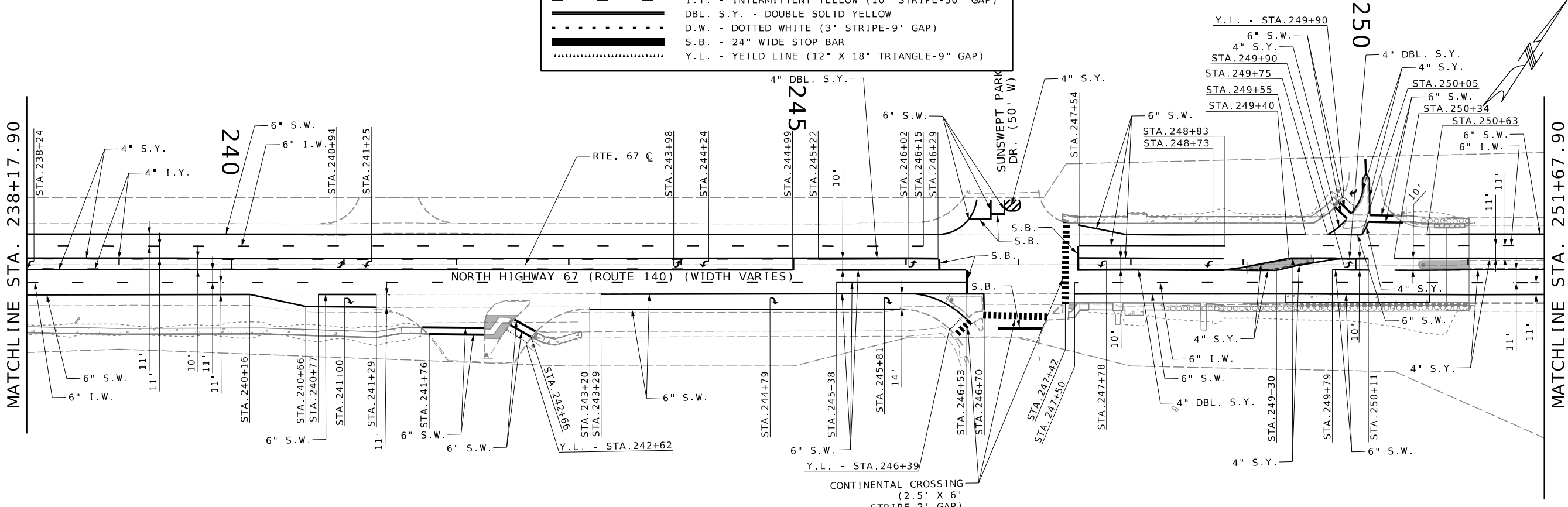
IF A SEAL IS PRESENT ON THIS SHEET IT HAS BEEN ELECTRONICALLY SEALED AND DATED.



- | | | | |
|---------------|---------------|----------------|----------------|
| 1 STA. 233+41 | 5 STA. 233+77 | 9 STA. 234+07 | 13 STA. 234+23 |
| 2 STA. 233+47 | 6 STA. 233+86 | 10 STA. 234+11 | 14 STA. 234+70 |
| 3 STA. 233+62 | 7 STA. 233+99 | 11 STA. 234+14 | |
| 4 STA. 233+71 | 8 STA. 233+99 | 12 STA. 234+18 | |

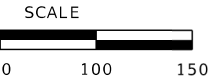
STRIPING LEGEND

	S.W. - SOLID WHITE
	I.W. - INTERMITTENT WHITE (10' STRIPE-30' GAP)
	S.Y. - SOLID YELLOW
	I.Y. - INTERMITTENT YELLOW (10' STRIPE-30' GAP)
	DBL. S.Y. - DOUBLE SOLID YELLOW
	D.W. - DOTTED WHITE (3' STRIPE-9' GAP)
	S.B. - 24" WIDE STOP BAR
	Y.L. - YEILD LINE (12" X 18" TRIANGLE-9" GAP)



PAVEMENT MARKING SHEETS
SHEET 1 OF 8

DISCLAIMER
 THE PROFESSIONAL WHOSE SIGNATURE AND PERSONAL SEAL APPEAR HEREON ASSUMES RESPONSIBILITY ONLY FOR WHAT APPEARS ON THIS PAGE, AND DISCLAIMS (PURSUANT TO SECTION 327.411 RSMO) SPECIFICATION, ESTIMATES, REPORTS, OR OTHER DOCUMENTS OR INSTRUMENTS NOT SEALED BY THE UNDERSIGNED PROFESSIONAL RELATING TO OR INTENDED TO BE USED FOR ANY PART OR PARTS OF THE PROJECT TO WHICH THIS PAGE REFERS.



Riley J. Hoffman
 01/27/2025 6:20:32 AM
 Riley J. Hoffman
 MO PE-2022042958

DATE PREPARED
 1/24/2025

ROUTE STATE
 67 MO

DISTRICT SHEET NO.
 SL 174

COUNTY
 ST. LOUIS

JOB NO.
 J6P3623

CONTRACT ID.

PROJECT NO.

BRIDGE NO.

DATE	DESCRIPTION

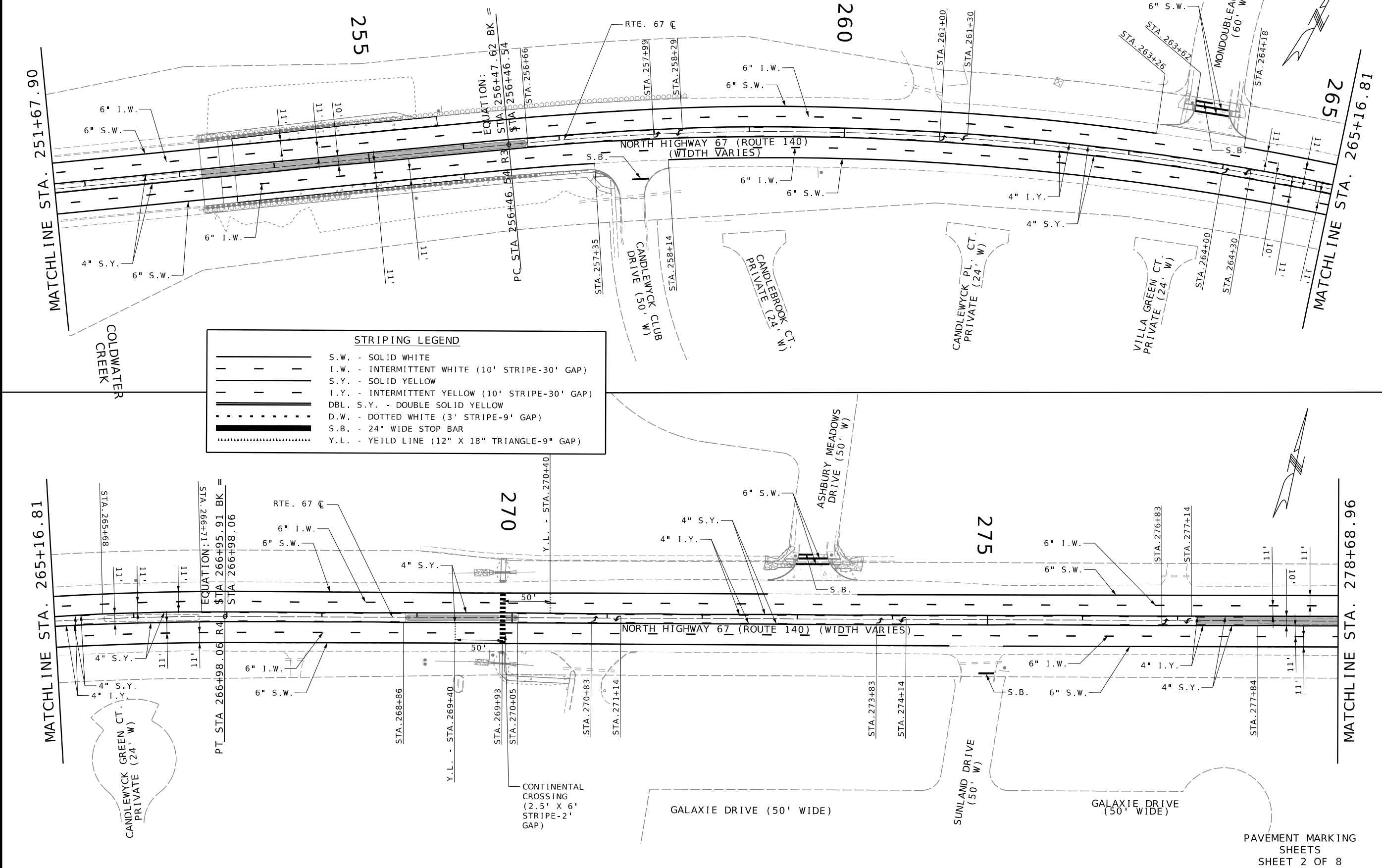
MISSOURI HIGHWAYS AND TRANSPORTATION COMMISSION



HR GREEN, INC.
 520 MARYVILLE CENTRE DRIVE,
 SUITE 100
 ST. LOUIS, MISSOURI 63141
 PHONE: (636) 519-0990
 CORPORATE LICENSE #2002006608



IF A SEAL IS PRESENT ON THIS SHEET IT HAS BEEN ELECTRONICALLY SEALED AND DATED.

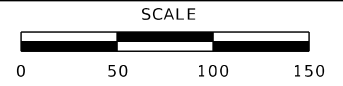


STRIPING LEGEND

	S.W. - SOLID WHITE
	I.W. - INTERMITTENT WHITE (10' STRIPE-30' GAP)
	S.Y. - SOLID YELLOW
	I.Y. - INTERMITTENT YELLOW (10' STRIPE-30' GAP)
	DBL. S.Y. - DOUBLE SOLID YELLOW
	D.W. - DOTTED WHITE (3' STRIPE-9' GAP)
	S.B. - 24" WIDE STOP BAR
	Y.L. - YEILD LINE (12" X 18" TRIANGLE-9" GAP)

PAVEMENT MARKING SHEETS
 SHEET 2 OF 8

DISCLAIMER
 THE PROFESSIONAL WHOSE SIGNATURE AND PERSONAL SEAL APPEAR HEREON ASSUMES RESPONSIBILITY ONLY FOR WHAT APPEARS ON THIS PAGE, AND DISCLAIMS (PURSUANT TO SECTION 327.411 RSMO) SPECIFICATION, ESTIMATES, REPORTS, OR OTHER DOCUMENTS OR INSTRUMENTS NOT SEALED BY THE UNDERSIGNED PROFESSIONAL RELATING TO OR INTENDED TO BE USED FOR ANY PART OR PARTS OF THE PROJECT TO WHICH THIS PAGE REFERS.



Riley J. Hoffman
 01/27/2025 6:20:20 AM
 Riley J. Hoffman
 MO PE-2022042958

DATE PREPARED
 1/24/2025

ROUTE 67 STATE MO
 DISTRICT SL SHEET NO. 175

COUNTY ST. LOUIS
 JOB NO. J6P3623
 CONTRACT ID.

PROJECT NO.

BRIDGE NO.

MATCHLINE STA. 278+68.96

MATCHLINE STA. 292+18.96

MATCHLINE STA. 292+18.96

MATCHLINE STA. 305+68.96

082

295

285

300

305

STRIPING LEGEND	
	S.W. - SOLID WHITE
	I.W. - INTERMITTENT WHITE (10' STRIPE-30' GAP)
	S.Y. - SOLID YELLOW
	I.Y. - INTERMITTENT YELLOW (10' STRIPE-30' GAP)
	DBL. S.Y. - DOUBLE SOLID YELLOW
	D.W. - DOTTED WHITE (3' STRIPE-9' GAP)
	S.B. - 24" WIDE STOP BAR
	Y.L. - YEILD LINE (12" X 18" TRIANGLE-9" GAP)

- 1 Y.L. - STA. 2+96 (OHF ☐)
- 2 STA. 0+93 (OHF ☐)
- 3 STA. 0+90 (OHF ☐)
- 4 STA. 282+33
- 5 STA. 0+52 (OHF ☐)
- 6 STA. 4+54 (OHF ☐)
- 7 STA. 283+10
- 8 STA. 283+23
- 9 STA. 284+24
- 10 STA. 4+74 (OHF ☐)

DATE	DESCRIPTION

MISSOURI HIGHWAYS AND TRANSPORTATION COMMISSION

105 WEST CAPITOL
 JEFFERSON CITY, MO 65102
 1-888-ASK-MODOT (1-888-275-6636)

HR GREEN, INC.
 520 MARYVILLE CENTRE DRIVE,
 SUITE 100
 ST. LOUIS, MISSOURI 63141
 PHONE: (636) 519-0990
 CORPORATE LICENSE #2002006608



PAVEMENT MARKING SHEETS
 SHEET 3 OF 8

IF A SEAL IS PRESENT ON THIS SHEET IT HAS BEEN ELECTRONICALLY SEALED AND DATED.

DISCLAIMER
THE PROFESSIONAL WHOSE SIGNATURE AND PERSONAL SEAL APPEAR HEREON ASSUMES RESPONSIBILITY ONLY FOR WHAT APPEARS ON THIS PAGE, AND DISCLAIMS (PURSUANT TO SECTION 327.411 RSMO) SPECIFICATION, ESTIMATES, REPORTS, OR OTHER DOCUMENTS OR INSTRUMENTS NOT SEALED BY THE UNDERSIGNED PROFESSIONAL RELATING TO OR INTENDED TO BE USED FOR ANY PART OR PARTS OF THE PROJECT TO WHICH THIS PAGE REFERS.



Riley J. Hoffman
01/27/2025 6:20:06 AM
Riley J. Hoffman
MO PE-2022042958

DATE PREPARED
1/24/2025

ROUTE 67 STATE MO

DISTRICT SL SHEET NO. 176

COUNTY ST. LOUIS

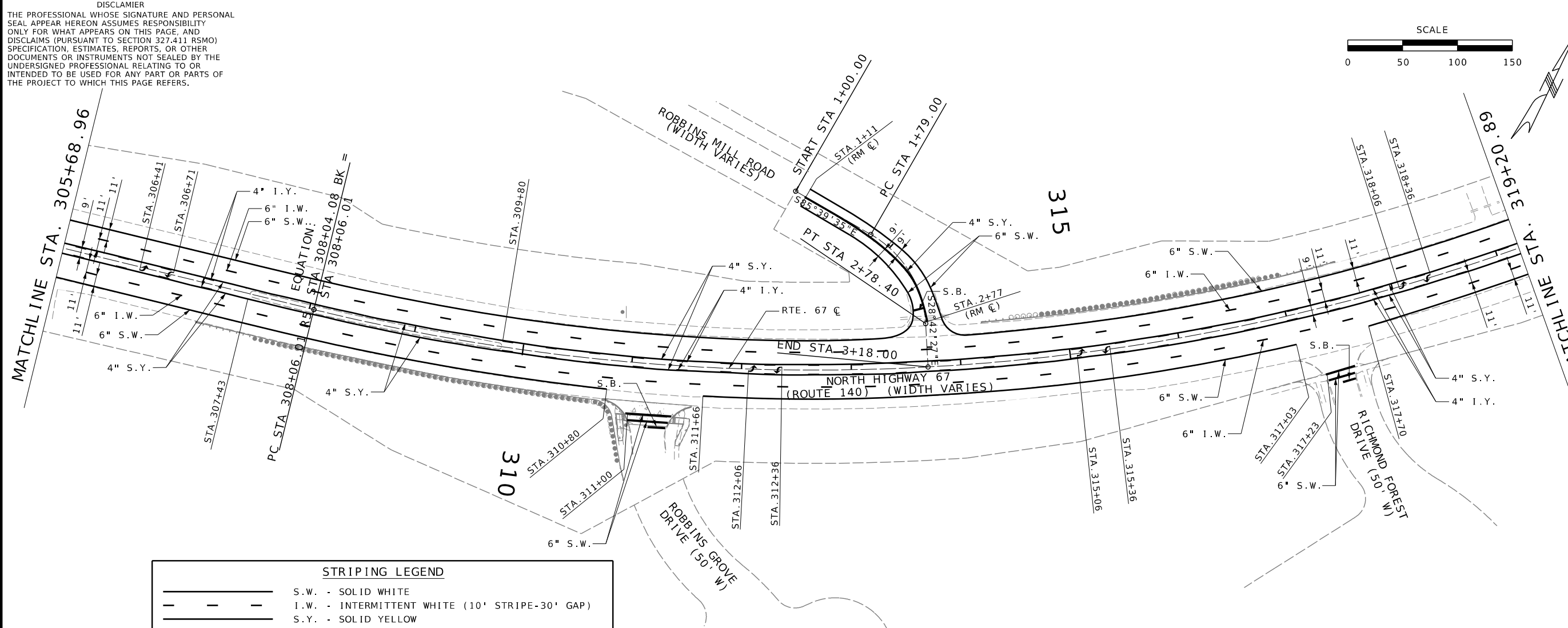
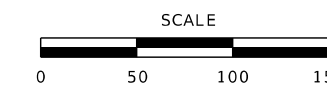
JOB NO. J6P3623

CONTRACT ID.

PROJECT NO.

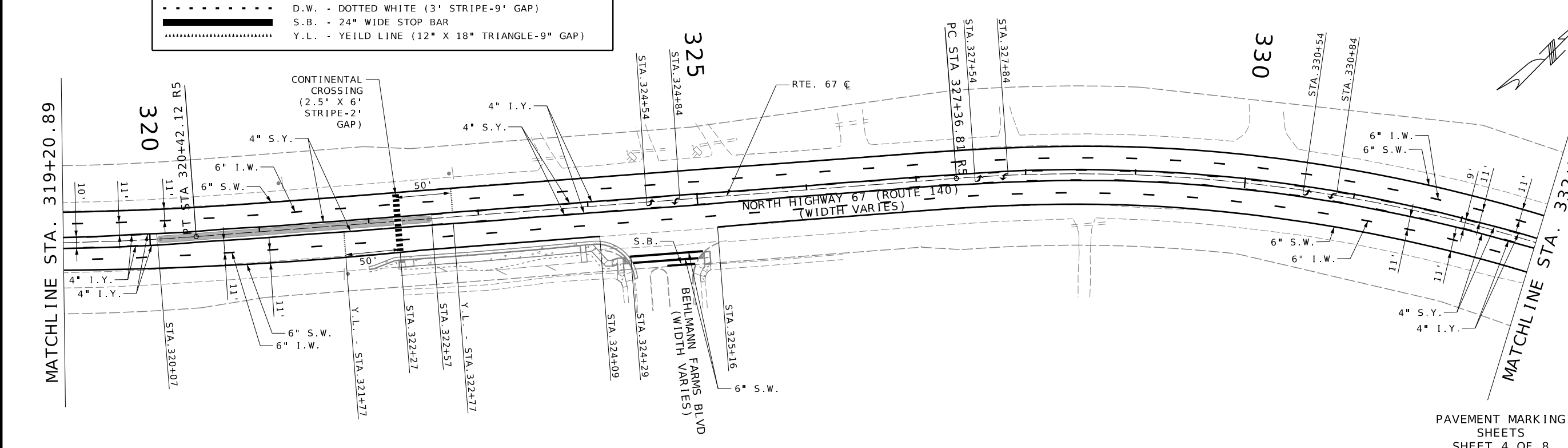
BRIDGE NO.

IF A SEAL IS PRESENT ON THIS SHEET IT HAS BEEN ELECTRONICALLY SEALED AND DATED.



STRIPING LEGEND

	S.W. - SOLID WHITE
	I.W. - INTERMITTENT WHITE (10' STRIPE-30' GAP)
	S.Y. - SOLID YELLOW
	I.Y. - INTERMITTENT YELLOW (10' STRIPE-30' GAP)
	DBL. S.Y. - DOUBLE SOLID YELLOW
	D.W. - DOTTED WHITE (3' STRIPE-9' GAP)
	S.B. - 24" WIDE STOP BAR
	Y.L. - YEILD LINE (12" X 18" TRIANGLE-9" GAP)



PAVEMENT MARKING SHEETS
SHEET 4 OF 8

MISSOURI HIGHWAYS AND TRANSPORTATION COMMISSION

HR GREEN, INC.
520 MARYVILLE CENTRE DRIVE,
SUITE 100
ST. LOUIS, MISSOURI 63141
PHONE: (636) 519-0990
CORPORATE LICENSE #200206608



DISCLAIMER
 THE PROFESSIONAL WHOSE SIGNATURE AND PERSONAL SEAL APPEAR HEREON ASSUMES RESPONSIBILITY ONLY FOR WHAT APPEARS ON THIS PAGE, AND DISCLAIMS (PURSUANT TO SECTION 327.411 RSMO) SPECIFICATION, ESTIMATES, REPORTS, OR OTHER DOCUMENTS OR INSTRUMENTS NOT SEALED BY THE UNDERSIGNED PROFESSIONAL RELATING TO OR INTENDED TO BE USED FOR ANY PART OR PARTS OF THE PROJECT TO WHICH THIS PAGE REFERS.



Riley J. Hoffman
 01/27/2025 6:19:54 AM
 Riley J. Hoffman
 MO PE-2022042958

DATE PREPARED
 1/24/2025

ROUTE STATE
 67 MO

DISTRICT SHEET NO.
 SL 177

COUNTY
 ST. LOUIS

JOB NO.
 J6P3623

CONTRACT ID.

PROJECT NO.

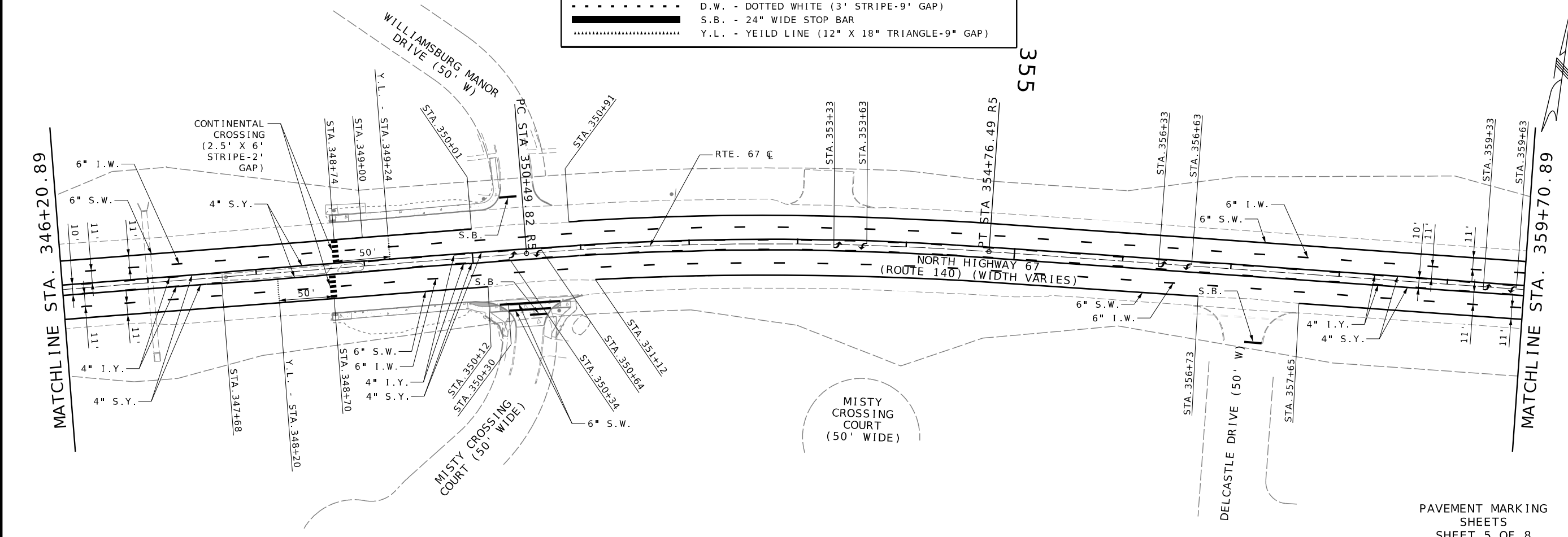
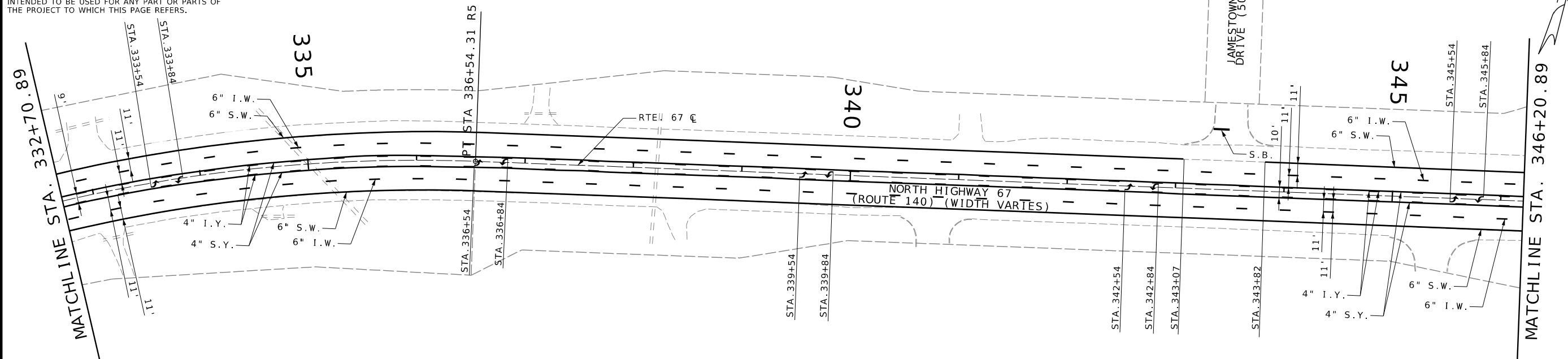
BRIDGE NO.

DATE	DESCRIPTION

MISSOURI HIGHWAYS AND TRANSPORTATION COMMISSION



HR GREEN, INC.
 520 MARYVILLE CENTRE DRIVE,
 SUITE 100
 ST. LOUIS, MISSOURI 63141
 PHONE: (636) 519-0990
 CORPORATE LICENSE #2002006608



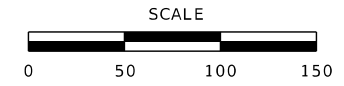
STRIPING LEGEND

	S.W. - SOLID WHITE
	I.W. - INTERMITTENT WHITE (10' STRIPE-30' GAP)
	S.Y. - SOLID YELLOW
	I.Y. - INTERMITTENT YELLOW (10' STRIPE-30' GAP)
	DBL. S.Y. - DOUBLE SOLID YELLOW
	D.W. - DOTTED WHITE (3' STRIPE-9' GAP)
	S.B. - 24" WIDE STOP BAR
	Y.L. - YEILD LINE (12" X 18" TRIANGLE-9" GAP)

PAVEMENT MARKING SHEETS
 SHEET 5 OF 8

IF A SEAL IS PRESENT ON THIS SHEET IT HAS BEEN ELECTRONICALLY SEALED AND DATED.

DISCLAIMER
 THE PROFESSIONAL WHOSE SIGNATURE AND PERSONAL SEAL APPEAR HEREON ASSUMES RESPONSIBILITY ONLY FOR WHAT APPEARS ON THIS PAGE, AND DISCLAIMS (PURSUANT TO SECTION 327.411 RSMO) SPECIFICATION, ESTIMATES, REPORTS, OR OTHER DOCUMENTS OR INSTRUMENTS NOT SEALED BY THE UNDERSIGNED PROFESSIONAL RELATING TO OR INTENDED TO BE USED FOR ANY PART OR PARTS OF THE PROJECT TO WHICH THIS PAGE REFERS.



Riley J. Hoffman
 01/27/2025 6:19:37 AM
 Riley J. Hoffman
 MO PE-2022042958

DATE PREPARED
 1/24/2025

ROUTE STATE
 67 MO

DISTRICT SHEET NO.
 SL 178

COUNTY
 ST. LOUIS

JOB NO.
 J6P3623

CONTRACT ID.

PROJECT NO.

BRIDGE NO.

DATE	DESCRIPTION

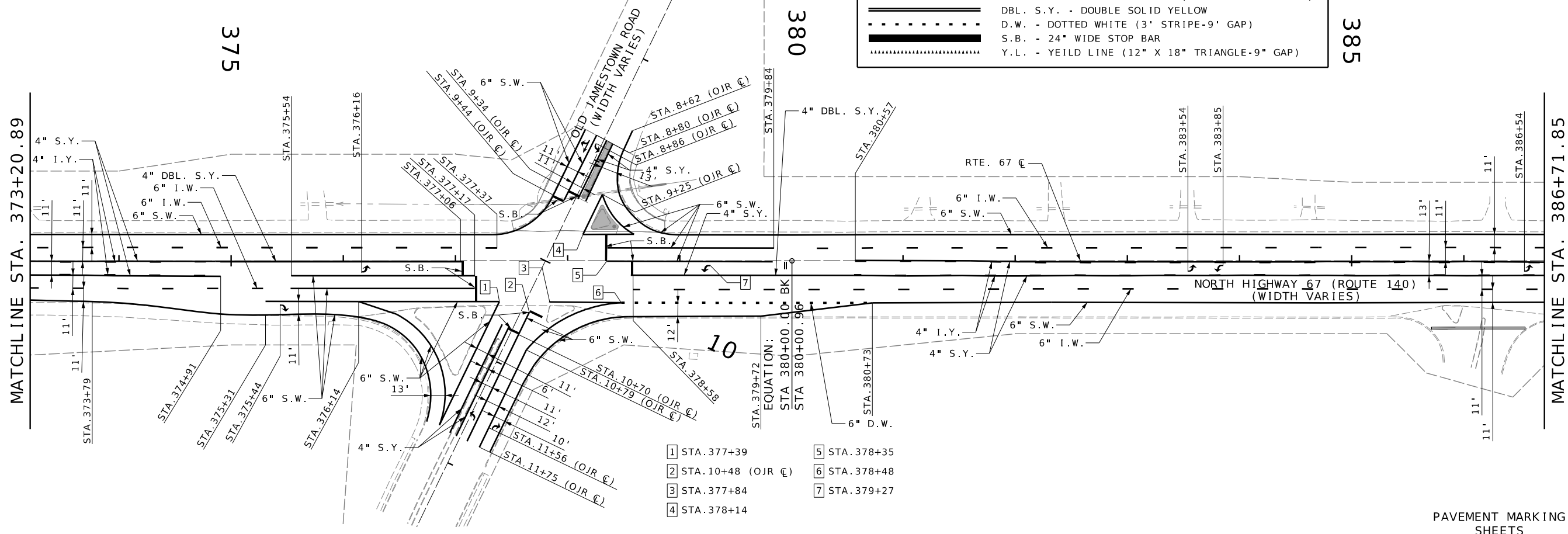
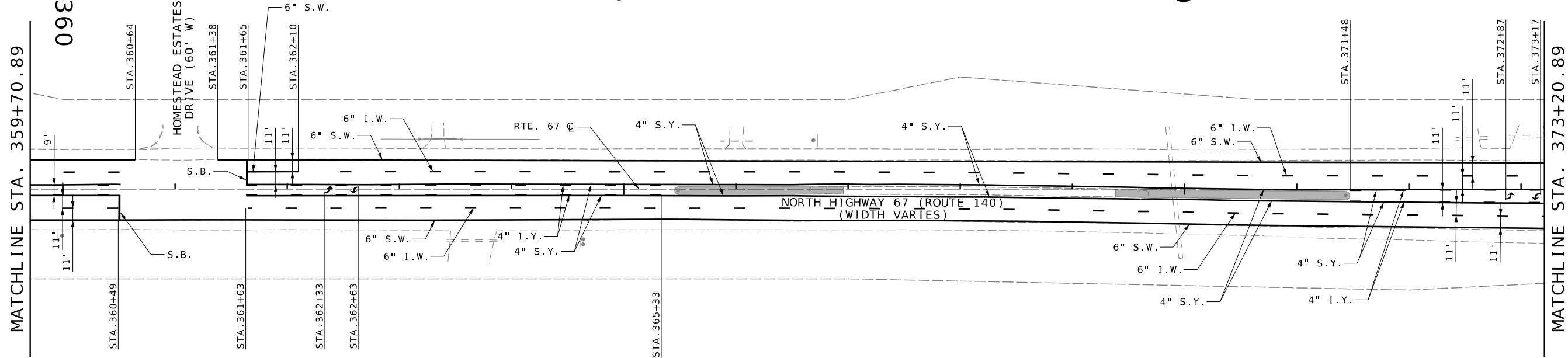
MISSOURI HIGHWAYS AND TRANSPORTATION COMMISSION

 105 WEST CAPITOL
 JEFFERSON CITY, MO 65102
 1-888-ASK-MODOT (1-888-275-6636)

HR GREEN, INC.
 520 MARYVILLE CENTRE DRIVE,
 SUITE 100
 ST. LOUIS, MISSOURI 63141
 PHONE: (636) 519-0990
 CORPORATE LICENSE #2002006608



IF A SEAL IS PRESENT ON THIS SHEET IT HAS BEEN ELECTRONICALLY SEALED AND DATED.



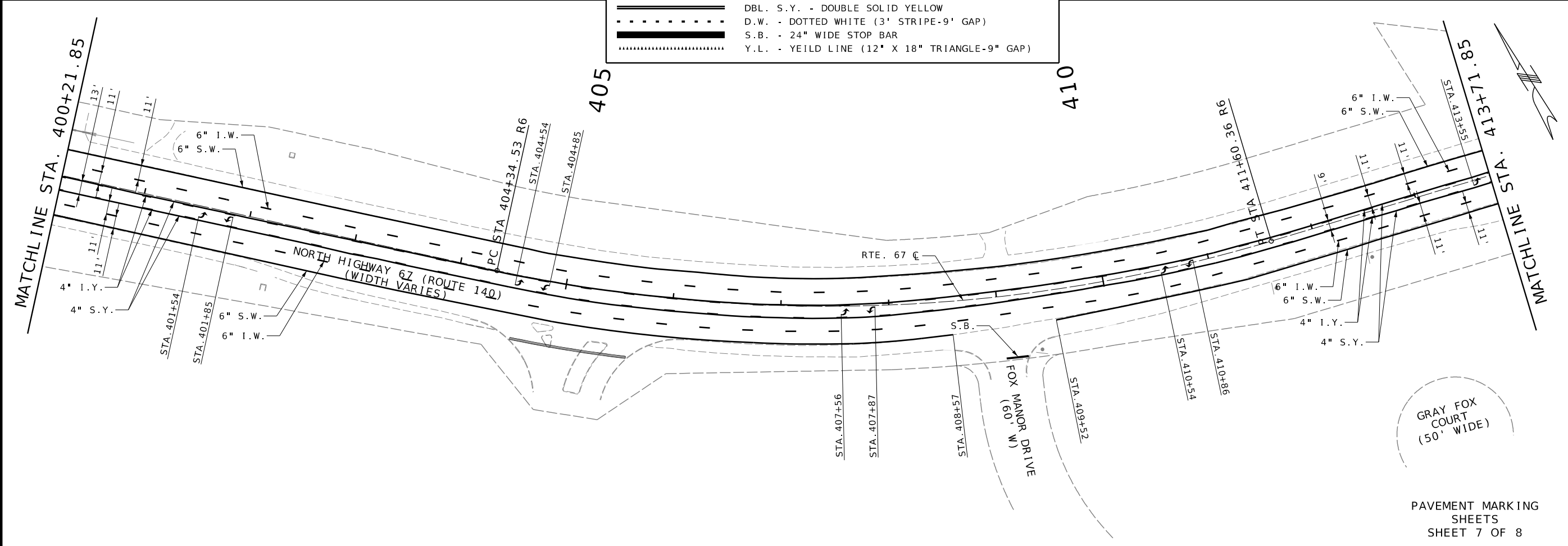
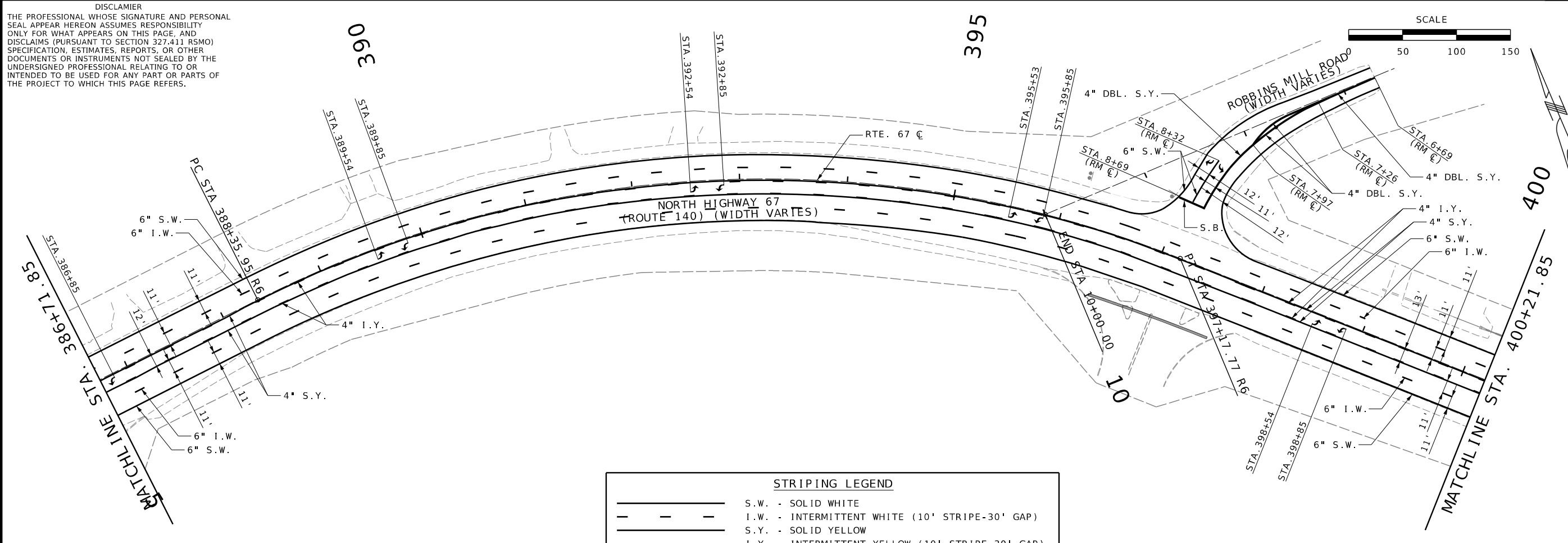
STRIPING LEGEND

	S.W. - SOLID WHITE
	I.W. - INTERMITTENT WHITE (10' STRIPE-30' GAP)
	S.Y. - SOLID YELLOW
	I.Y. - INTERMITTENT YELLOW (10' STRIPE-30' GAP)
	DBL. S.Y. - DOUBLE SOLID YELLOW
	D.W. - DOTTED WHITE (3' STRIPE-9' GAP)
	S.B. - 24" WIDE STOP BAR
	Y.L. - YEILD LINE (12" X 18" TRIANGLE-9" GAP)

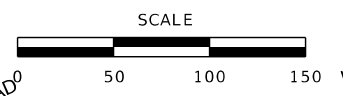
- EQUATION:
 STA 380+00.00 BK
 STA 380+00.96
- | | |
|----------------------|---------------|
| 1 STA. 377+39 | 5 STA. 378+35 |
| 2 STA. 10+48 (OJR €) | 6 STA. 378+48 |
| 3 STA. 377+84 | 7 STA. 379+27 |
| 4 STA. 378+14 | |

PAVEMENT MARKING SHEETS
 SHEET 6 OF 8

DISCLAIMER
 THE PROFESSIONAL WHOSE SIGNATURE AND PERSONAL SEAL APPEAR HEREON ASSUMES RESPONSIBILITY ONLY FOR WHAT APPEARS ON THIS PAGE, AND DISCLAIMS (PURSUANT TO SECTION 327.411 RSMO) SPECIFICATION, ESTIMATES, REPORTS, OR OTHER DOCUMENTS OR INSTRUMENTS NOT SEALED BY THE UNDERSIGNED PROFESSIONAL RELATING TO OR INTENDED TO BE USED FOR ANY PART OR PARTS OF THE PROJECT TO WHICH THIS PAGE REFERS.



STRIPING LEGEND	
	S.W. - SOLID WHITE
	I.W. - INTERMITTENT WHITE (10' STRIPE-30' GAP)
	S.Y. - SOLID YELLOW
	I.Y. - INTERMITTENT YELLOW (10' STRIPE-30' GAP)
	DBL. S.Y. - DOUBLE SOLID YELLOW
	D.W. - DOTTED WHITE (3' STRIPE-9' GAP)
	S.B. - 24" WIDE STOP BAR
	Y.L. - YEILD LINE (12" X 18" TRIANGLE-9" GAP)



Riley J. Hoffman
 01/27/2025 6:19:27 AM
 Riley J. Hoffman
 MO PE-2022042958

DATE PREPARED
 1/24/2025
 ROUTE 67 STATE MO
 DISTRICT SL SHEET NO. 179
 COUNTY ST. LOUIS
 JOB NO. J6P3623
 CONTRACT ID.

PROJECT NO.
 BRIDGE NO.

DATE	DESCRIPTION

MISSOURI HIGHWAYS AND TRANSPORTATION COMMISSION

 105 WEST CAPITOL JEFFERSON CITY, MO 65102
 1-888-ASK-MODOT (1-888-275-6636)

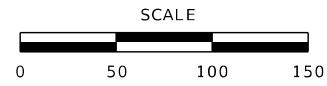
HR GREEN, INC.
 520 MARYVILLE CENTRE DRIVE,
 SUITE 100
 ST. LOUIS, MISSOURI 63141
 PHONE: (636) 519-0990
 CORPORATE LICENSE #2002006608



PAVEMENT MARKING SHEETS
 SHEET 7 OF 8

IF A SEAL IS PRESENT ON THIS SHEET IT HAS BEEN ELECTRONICALLY SEALED AND DATED.

DISCLAIMER
 THE PROFESSIONAL WHOSE SIGNATURE AND PERSONAL SEAL APPEAR HEREON ASSUMES RESPONSIBILITY ONLY FOR WHAT APPEARS ON THIS PAGE, AND DISCLAIMS (PURSUANT TO SECTION 327.411 RSMO) SPECIFICATION, ESTIMATES, REPORTS, OR OTHER DOCUMENTS OR INSTRUMENTS NOT SEALED BY THE UNDERSIGNED PROFESSIONAL RELATING TO OR INTENDED TO BE USED FOR ANY PART OR PARTS OF THE PROJECT TO WHICH THIS PAGE REFERS.



Riley J. Hoffman
 01/27/2025 6:19:14 AM
 Riley J. Hoffman
 MO PE-2022042958

DATE PREPARED
 1/24/2025

ROUTE 67 STATE MO

DISTRICT SL SHEET NO. 180

COUNTY ST. LOUIS

JOB NO. J6P3623

CONTRACT ID.

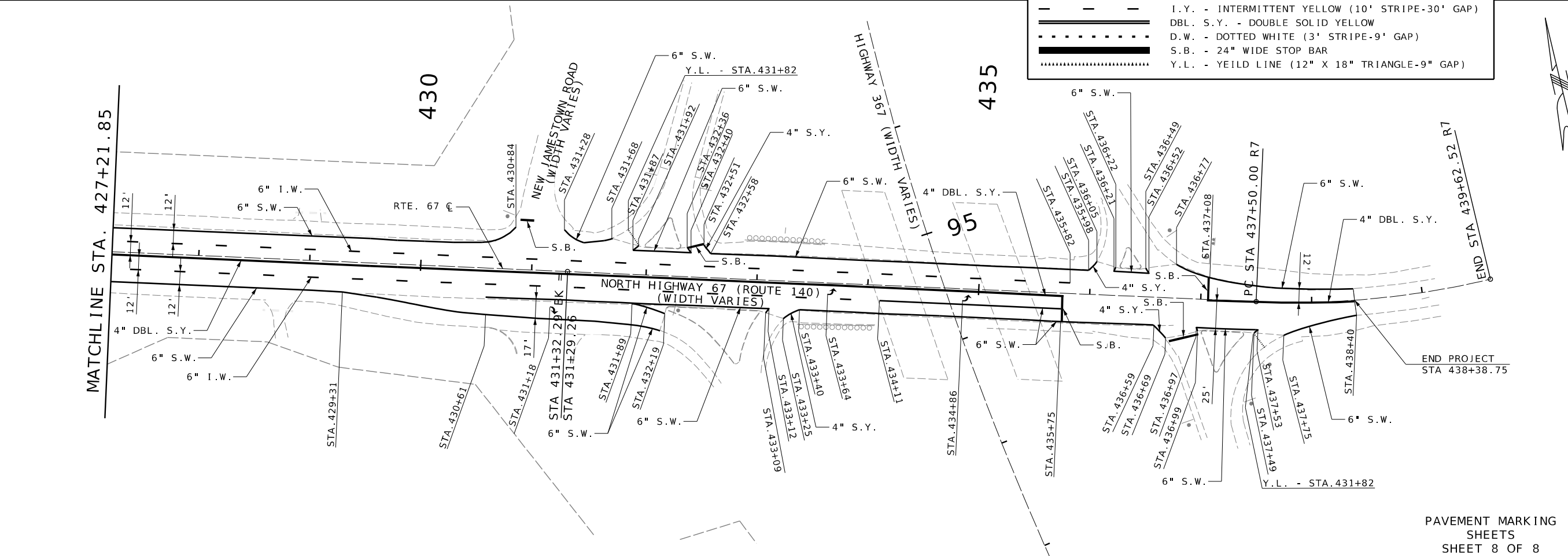
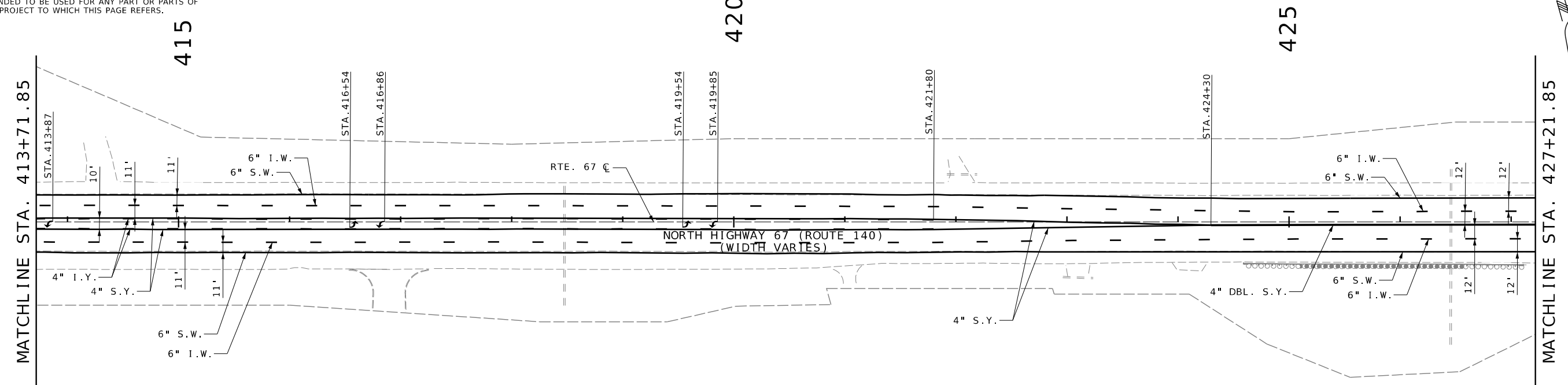
PROJECT NO.

BRIDGE NO.

DATE	DESCRIPTION

MISSOURI HIGHWAYS AND TRANSPORTATION COMMISSION
 105 WEST CAPITOL JEFFERSON CITY, MO 65102
 1-888-ASK-MODOT (1-888-275-6636)

HR GREEN, INC.
 520 MARYVILLE CENTRE DRIVE,
 SUITE 100
 ST. LOUIS, MISSOURI 63141
 PHONE: (636) 519-0990
 CORPORATE LICENSE #2002006608



STRIPING LEGEND

	S.W. - SOLID WHITE
	I.W. - INTERMITTENT WHITE (10' STRIPE-30' GAP)
	S.Y. - SOLID YELLOW
	I.Y. - INTERMITTENT YELLOW (10' STRIPE-30' GAP)
	DBL. S.Y. - DOUBLE SOLID YELLOW
	D.W. - DOTTED WHITE (3' STRIPE-9' GAP)
	S.B. - 24" WIDE STOP BAR
	Y.L. - YEILD LINE (12" X 18" TRIANGLE-9" GAP)

PAVEMENT MARKING SHEETS
 SHEET 8 OF 8

IF A SEAL IS PRESENT ON THIS SHEET IT HAS BEEN ELECTRONICALLY SEALED AND DATED.

DISCLAIMER
THE PROFESSIONAL ENGINEER'S SIGNATURE AND PERSONAL SEAL APPEAR HEREON ASSUMES RESPONSIBILITY ONLY FOR WHAT APPEARS ON THIS PAGE, AND DISCLAIMS (PURSUANT TO SECTION 327.411 RSMO) SPECIFICATION, ESTIMATES, REPORTS, OR OTHER DOCUMENTS OR INSTRUMENTS NOT SEALED BY THE UNDERSIGNED PROFESSIONAL ENGINEER RELATING TO OR INTENDED TO BE USED FOR ANY PART OR PARTS OF THE PROJECT TO WHICH THIS PAGE REFERS.

NOTES:

1. ALL STRUCTURES/PIPES TO BE MAINTAINED BY MODOT UNLESS OTHERWISE NOTED.
2. ALL PIPES SHALL BE SMOOTH INTERIOR REGARDLESS OF MATERIAL SELECTION.
3. ALL PIPE LENGTHS MEASURED FROM INSIDE WALL TO INSIDE WALL OF STRUCTURES OR FROM INSIDE WALL OF STRUCTURE TO THE PAY LIMITS OF FES PER MODOT 732.005
4. STATION, OFFSET, AND ELEVATIONS ARE TO CENTER OF STRUCTURE FOR ALL INLET AND MANHOLE STRUCTURES, AND TO THE PIPE CONNECTION OF FES STRUCTURES.
5. GRANULAR BACKFILL TO BE PLACED OVER PIPE IN ALL LOCATIONS UNDER NEW AND FUTURE PAVEMENT. (INCIDENTAL TO PIPE)
6. EROSION PROTECTION AT CULVERT OUTLETS TO BE PROVIDED PER MODOT STANDARD DETAIL 609.70C.



Riley J. Hoffman
01/27/2025 6:23:09 AM
Riley J. Hoffman
MO PE-2022042958

DATE PREPARED
1/24/2025

ROUTE 67 STATE MO

DISTRICT SL SHEET NO. 181

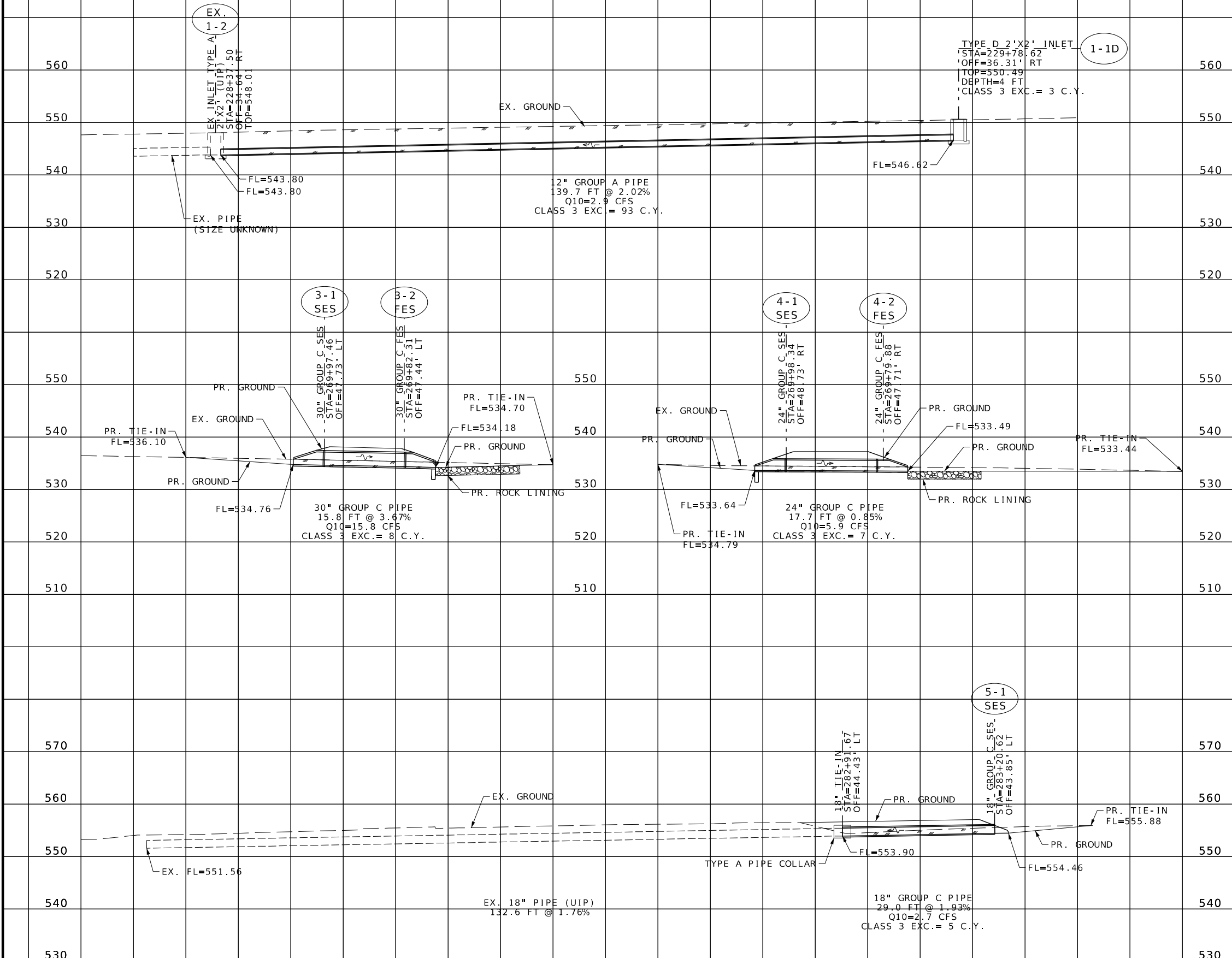
COUNTY ST. LOUIS

JOB NO. J6P3623

CONTRACT ID.

PROJECT NO.

BRIDGE NO.



DESCRIPTION	DATE

MISSOURI HIGHWAYS AND TRANSPORTATION COMMISSION
105 WEST CAPITOL JEFFERSON CITY, MO 65102
1-888-ASK-MODOT (1-888-275-6636)



CULVERT SECTION SHEETS
SHEET 1 OF 3

DISCLAIMER
 THE PROFESSIONAL WHOSE SIGNATURE AND PERSONAL SEAL APPEAR HEREON ASSUMES RESPONSIBILITY ONLY FOR WHAT APPEARS ON THIS PAGE, AND DISCLAIMS (PURSUANT TO SECTION 327.411 RSMO) SPECIFICATION, ESTIMATES, REPORTS, OR OTHER DOCUMENTS OR INSTRUMENTS NOT SEALED BY THE UNDERSIGNED PROFESSIONAL RELATING TO OR INTENDED TO BE USED FOR ANY PART OR PARTS OF THE PROJECT TO WHICH THIS PAGE REFERS.

- NOTES:
1. ALL STRUCTURES/PIPES TO BE MAINTAINED BY MODOT UNLESS OTHERWISE NOTED.
 2. ALL PIPES SHALL BE SMOOTH INTERIOR REGARDLESS OF MATERIAL SELECTION.
 3. ALL PIPE LENGTHS MEASURED FROM INSIDE WALL TO INSIDE WALL OF STRUCTURES OR FROM INSIDE WALL OF STRUCTURE TO THE PAY LIMITS OF FES PER MODOT 732.005
 4. STATION, OFFSET, AND ELEVATIONS ARE TO CENTER OF STRUCTURE FOR ALL INLET AND MANHOLE STRUCTURES, AND TO THE PIPE CONNECTION OF FES STRUCTURES.
 5. GRANULAR BACKFILL TO BE PLACED OVER PIPE IN ALL LOCATIONS UNDER NEW AND FUTURE PAVEMENT. (INCIDENTAL TO PIPE)
 6. EROSION PROTECTION AT CULVERT OUTLETS TO BE PROVIDED PER MODOT STANDARD DETAIL 609.70C.



Riley J. Hoffman
 01/27/2025 6:23:00 AM
 Riley J. Hoffman
 MO PE-2022042958

DATE PREPARED
 1/24/2025

ROUTE 67 STATE MO

DISTRICT SL SHEET NO. 182

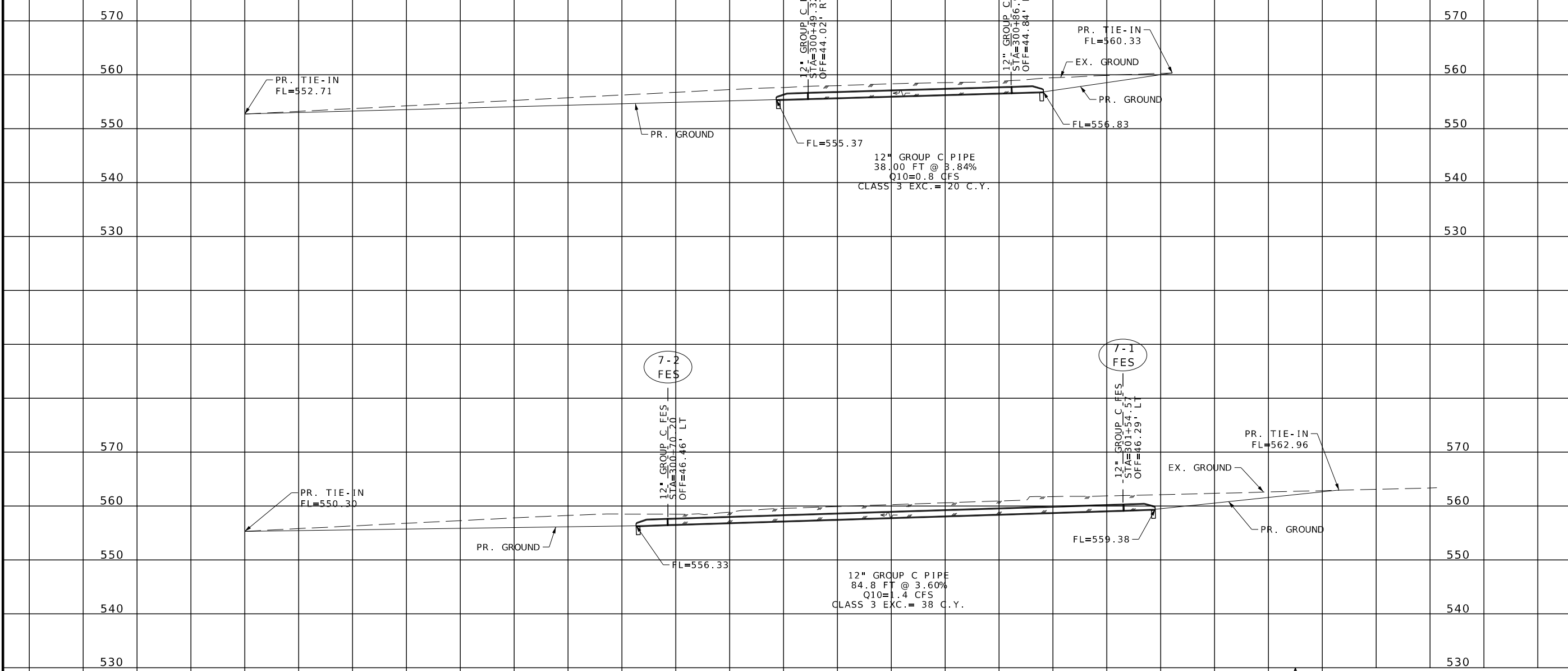
COUNTY ST. LOUIS

JOB NO. J6P3623

CONTRACT ID.

PROJECT NO.

BRIDGE NO.



DESCRIPTION	DATE

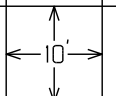
MISSOURI HIGHWAYS AND TRANSPORTATION COMMISSION

105 WEST CAPITOL
 JEFFERSON CITY, MO 65102
 1-888-ASK-MODOT (1-888-275-6636)

HR GREEN, INC.
 520 MARYVILLE CENTRE DRIVE,
 SUITE 100
 ST. LOUIS, MISSOURI 63141
 PHONE: (636) 519-0990
 CORPORATE LICENSE #200206608



CULVERT SECTION SHEETS
 SHEET 2 OF 3



IF A SEAL IS PRESENT ON THIS SHEET IT HAS BEEN ELECTRONICALLY SEALED AND DATED.

DISCLAIMER
 THE PROFESSIONAL WHOSE SIGNATURE AND PERSONAL SEAL APPEAR HEREON ASSUMES RESPONSIBILITY ONLY FOR WHAT APPEARS ON THIS PAGE, AND DISCLAIMS (PURSUANT TO SECTION 327.411 RSMO) SPECIFICATION, ESTIMATES, REPORTS, OR OTHER DOCUMENTS OR INSTRUMENTS NOT SEALED BY THE UNDERSIGNED PROFESSIONAL RELATING TO OR INTENDED TO BE USED FOR ANY PART OR PARTS OF THE PROJECT TO WHICH THIS PAGE REFERS.

- NOTES:
1. ALL STRUCTURES/PIPES TO BE MAINTAINED BY MODOT UNLESS OTHERWISE NOTED.
 2. ALL PIPES SHALL BE SMOOTH INTERIOR REGARDLESS OF MATERIAL SELECTION.
 3. ALL PIPE LENGTHS MEASURED FROM INSIDE WALL TO INSIDE WALL OF STRUCTURES OR FROM INSIDE WALL OF STRUCTURE TO THE PAY LIMITS OF FES PER MODOT 732.005
 4. STATION, OFFSET, AND ELEVATIONS ARE TO CENTER OF STRUCTURE FOR ALL INLET AND MANHOLE STRUCTURES, AND TO THE PIPE CONNECTION OF FES STRUCTURES.
 5. GRANULAR BACKFILL TO BE PLACED OVER PIPE IN ALL LOCATIONS UNDER NEW AND FUTURE PAVEMENT. (INCIDENTAL TO PIPE)
 6. EROSION PROTECTION AT CULVERT OUTLETS TO BE PROVIDED PER MODOT STANDARD DETAIL 609.70C.



Riley J. Hoffman
 01/27/2025 6:22:46 AM
 Riley J. Hoffman
 MO PE-2022042958

DATE PREPARED
 1/24/2025

ROUTE STATE
 67 MO

DISTRICT SHEET NO.
 SL 183

COUNTY
 ST. LOUIS

JOB NO.
 J6P3623

CONTRACT ID.


PROJECT NO.

BRIDGE NO.

DESCRIPTION

DATE

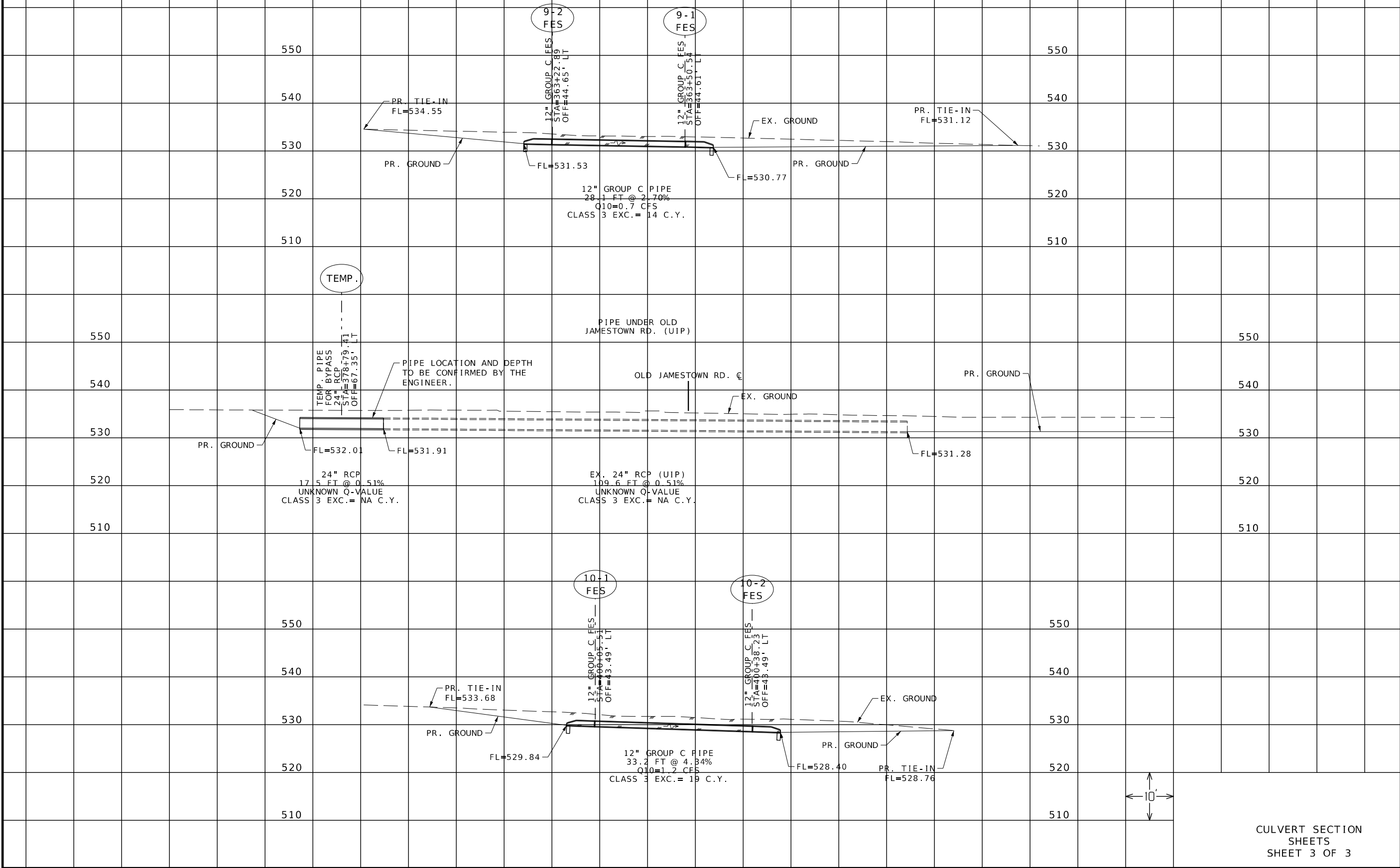
MISSOURI HIGHWAYS AND TRANSPORTATION COMMISSION



HR GREEN, INC.
 520 MARYVILLE CENTRE DRIVE,
 SUITE 100
 ST. LOUIS, MISSOURI 63141
 PHONE: (636) 519-0990
 CORPORATE LICENSE #2002006608



IF A SEAL IS PRESENT ON THIS SHEET IT HAS BEEN ELECTRONICALLY SEALED AND DATED.



CULVERT SECTION SHEETS
 SHEET 3 OF 3