

MISSOURI HIGHWAYS AND TRANSPORTATION COMMISSION PLANS FOR PROPOSED STATE HIGHWAY CHARITON & CARROLL COUNTIES

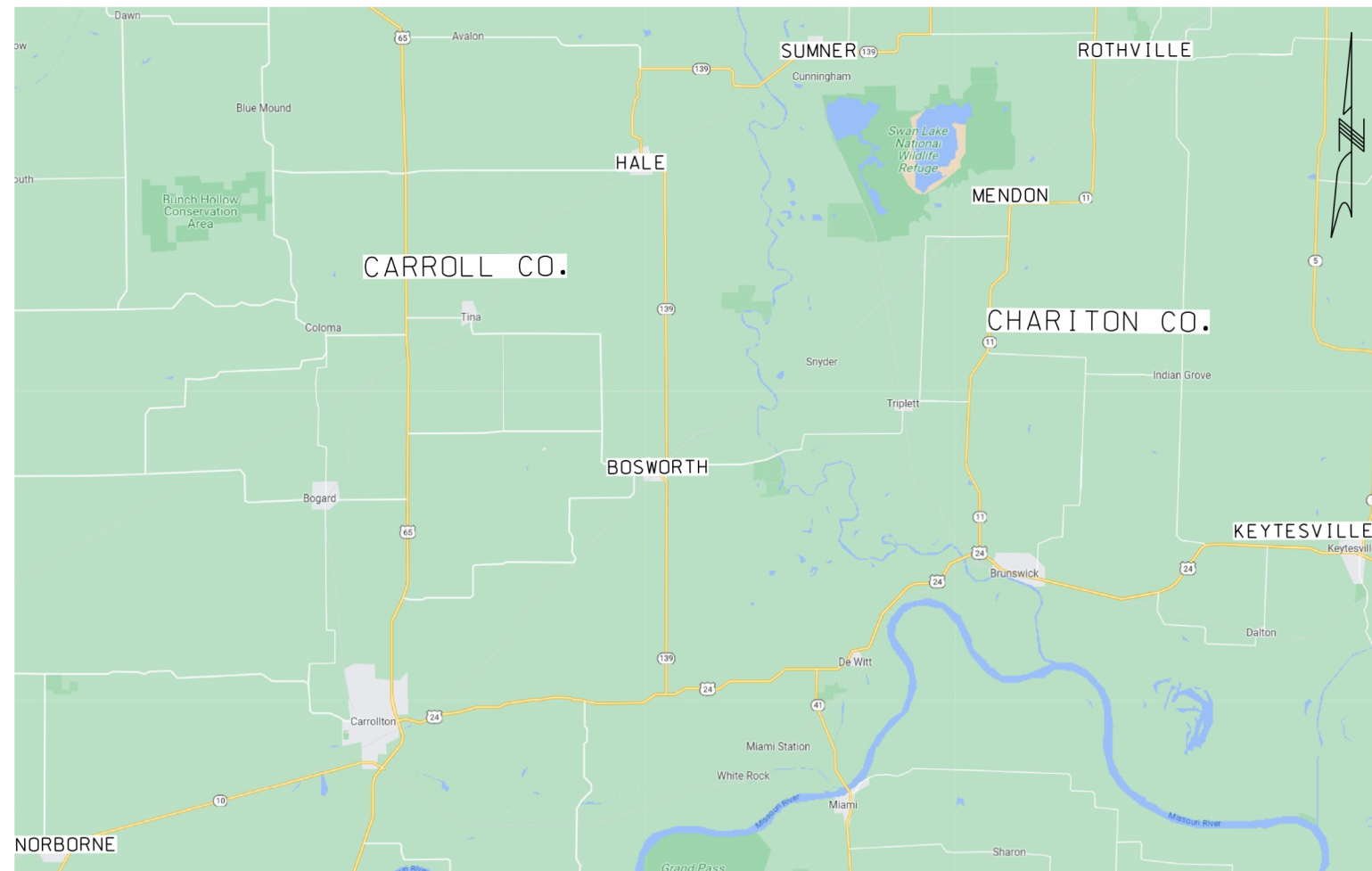
DESIGN DESIGNATION

SEE FOLLOWING TITLE LOCATION SHEETS

NORMAL RIGHT OF WAY

TEMPORARY EASEMENT

ADA IMPROVEMENTS SIDEWALKS, CURB RAMPS, & CROSSWALKS



NOT TO SCALE

LOCATIONS


- 1-SUMNER, RTE EE/CENTRE ST. TO RTE EE/MAIN ST.
- 2-ROTHVILLE, RTE E/ SOUTH ST. TO COUNTY ROAD 213
- 3-MENDON, RTE CC/STATE HWY 11 TO FELT ST.
- 4-KEYTESVILLE, GRAND AVE
- 5-NORBORNE, ROUTE D/W PARK ST. TO MO 10
- 6-BOSWORTH, ROUTE M/ SOUTH ST. TO MISSOURI AVE,
ROUTE 139/MISSOURI AVE TO SOUTH KANSAS AVE,
ROUTE 139/KANSAS AVE TO SOUTH ST.
- 7-HALE, RTE 139/FIFTH ST. TO SIXTH ST

THE EXISTENCE AND APPROXIMATE LOCATION OF UTILITY FACILITIES KNOWN TO EXIST, AS SHOWN ON THE PLANS, ARE BASED ON THE BEST INFORMATION AVAILABLE TO THE COMMISSION AT THIS TIME. THIS INFORMATION IS PROVIDED BY THE COMMISSION "AS-IS" AND THE COMMISSION EXPRESSLY DISCLAIMS ANY REPRESENTATION OR WARRANTY AS TO THE COMPLETENESS, ACCURACY, OR SUITABILITY OF THE INFORMATION FOR ANY USE. RELIANCE UPON THIS INFORMATION IS DONE AT THE RISK AND PERIL OF THE USER, AND THE COMMISSION SHALL NOT BE LIABLE FOR ANY DAMAGES THAT MAY ARISE FROM ANY ERROR IN THE INFORMATION. IT IS, THEREFORE, THE RESPONSIBILITY OF THE CONTRACTOR TO VERIFY THE EXISTENCE, LOCATION AND STATUS OF ANY FACILITY. SUCH VERIFICATION INCLUDES DIRECT CONTACT WITH THE LISTED UTILITIES.

TITLE
SHEET 1 OF 3

INDEX OF SHEETS

DESCRIPTION	SHEET NUMBER
TITLE SHEET (3 SHEETS)-----	1
TYPICAL SECTIONS (TS) (3 SHEETS)---	2
QUANTITIES (QU) (20 SHEETS)-----	3
REMOVALS-----	4-61
PLAN-PROFILE (PP)-----	62-138
RIGHT OF WAY (RW)-----	-
REFERENCE POINTS (RP)-----	139
COORDINATE POINTS (CP)-----	140-146
SPECIAL SHEETS (SS)-----	147-150
TRAFFIC CONTROL SHEETS (TC)-----	151-153
EROSION CONTROL SHEETS (EC)-----	154
LIGHTING (LT)-----	-
SIGNALS (SG)-----	-
SIGNING (SN)-----	155-156
PAVEMENT MARKING (PM)-----	-
CULVERT SECTIONS (CS)-----	157-178
CROSS SECTIONS (XS)-----	1-6



DATE PREPARED 3/4/2025	
ROUTE VARIOUS	STATE MO
DISTRICT NW	SHEET NO. 1
COUNTY CHARITON / CARROLL	
JOB NO. JNW0030	
CONTRACT ID.	
PROJECT NO.	
BRIDGE NO.	

DATE	DESCRIPTION

LENGTH OF PROJECT

BEGINNING OF PROJECT		
LOCATION: SUMNER	2,100.00	FEET
LOCATION: ROTHVILLE	2,875.00	FEET
LOCATION: MENDON	2,500.00	FEET
LOCATION: KEYTESVILLE	250.00	FEET
LOCATION: NORBORNE	3,710.00	FEET
LOCATION: BOSWORTH	3,326.80	FEET
LOCATION: HALE	700.00	FEET
END OF PROJECT		

NET LENGTH OF PROJECT	15,461.80	FEET
STATE LENGTH	2.928	MILES
FOR INFORMATION ONLY ESTIMATED DISTURBED ACRES	0.3	ACRES

CONVENTIONAL SYMBOLS (USED IN PLANS)

	EXISTING	NEW
BUILDINGS AND STRUCTURES		
GUARD RAIL		
GUARD CABLE		
CONCRETE RIGHT-OF-WAY MARKER		
STEEL RIGHT-OF-WAY MARKER		
LOCATION SURVEY MARKER		
UTILITIES		
FIBER OPTICS	-FO-	-FO-
OVERHEAD CABLE TV	-OTV-	-OTV-
UNDERGROUND CABLE TV	-UTV-	-UTV-
OVERHEAD TELEPHONE	-OT-	-OT-
UNDERGROUND TELEPHONE	-UT-	-UT-
OVERHEAD POWER	-OE-	-OE-
UNDERGROUND POWER	-UE-	-UE-
SANITARY SEWER	-S-	-S-
STORM SEWER	-SS-	-SS-
GAS	-G-	-G-
WATER	-W-	-W-
MANHOLE		
FIRE HYDRANT		
WATER VALVE		
WATER METER		
DROP INLET		
DITCH BLOCK		
GROUND MOUNTED SIGN		
LIGHT POLE		
H-FRAME POWER POLE		
TELEPHONE PEDESTAL		
FENCE		
CHAIN LINK		
WOVEN WIRE		
GATE POST		
BENCHMARK		

NOTE: DASHED OR OPEN SYMBOLS INDICATE EXISTING FEATURES

MISSOURI HIGHWAYS AND TRANSPORTATION COMMISSION

105 WEST CAPITOL
JEFFERSON CITY, MO 65102
1-888-ASK-MODOT (1-888-275-6636)

2215 Fairlawn Dr.
Carthage, MO 64836
417.358.9551
COA# 00062
wearo@wn.com

Engineering beyond.

IF A SEAL IS PRESENT ON THIS SHEET IT HAS BEEN ELECTRONICALLY SEALED AND DATED.

LOCATION MAP

SUMNER, ROUTE EE
(FROM CENTRE ST. TO MAIN ST.)
LOCATION 1



SIDEWALKS, CURB RAMPS
& CROSSWALK

CHARITON COUNTY
A.A.D.T. - 2022 = 83
FUNCTIONAL CLASSIFICATION - MINOR COLLECTOR

NOT TO SCALE

MENDON, ROUTE CC
(FROM STATE HWY 11 TO FELT ST.)
LOCATION 3



SIDEWALKS, CURB RAMPS,
ADA PARKING, AND CROSSWALK

CHARITON COUNTY
A.A.D.T. - 2022 = 137
FUNCTIONAL CLASSIFICATION - MAJOR COLLECTOR

NOT TO SCALE

ROTHVILLE, ROUTE E
(FROM SOUTH ST. TO COUNTY ROAD 213)
LOCATION 2



SIDEWALKS, CURB RAMPS
AND CROSSWALK

CHARITON COUNTY
A.A.D.T. - 2022 = 100
FUNCTIONAL CLASSIFICATION - MAJOR COLLECTOR

NOT TO SCALE

KEYTESVILLE, GRAND AVE
(FROM SOUTH ST. TO CENTER ST.)
LOCATION 4



SIDEWALKS & CURB RAMPS

CHARITON COUNTY
A.A.D.T. - 2022 = 129
FUNCTIONAL CLASSIFICATION - PRINCIPAL ARTERIAL

NOT TO SCALE

TITLE SHEET
2 OF 3



THIS SHEET HAS BEEN
SIGNED, SEALED AND DATED
ELECTRONICALLY.

DATE PREPARED
12/4/2024

ROUTE STATE

VARIOUS MO

DISTRICT SHEET NO.

NW 1

COUNTY

CHARITON / CARROLL

JOB NO.

JNW0030

CONTRACT ID.

PROJECT NO.

BRIDGE NO.

MISSOURI HIGHWAYS AND TRANSPORTATION
COMMISSION
105 WEST CAPITOL
JEFFERSON CITY, MO 65102
1-888-ASK-MODOT (1-888-275-6636)



IF A SEAL IS PRESENT ON THIS SHEET IT HAS BEEN ELECTRONICALLY SEALED AND DATED.

LOCATION MAP

**NORBORNE, ROUTE D
(FROM EAST PARK ST. TO EAST 2ND ST. TO MO 10)
LOCATION 5**

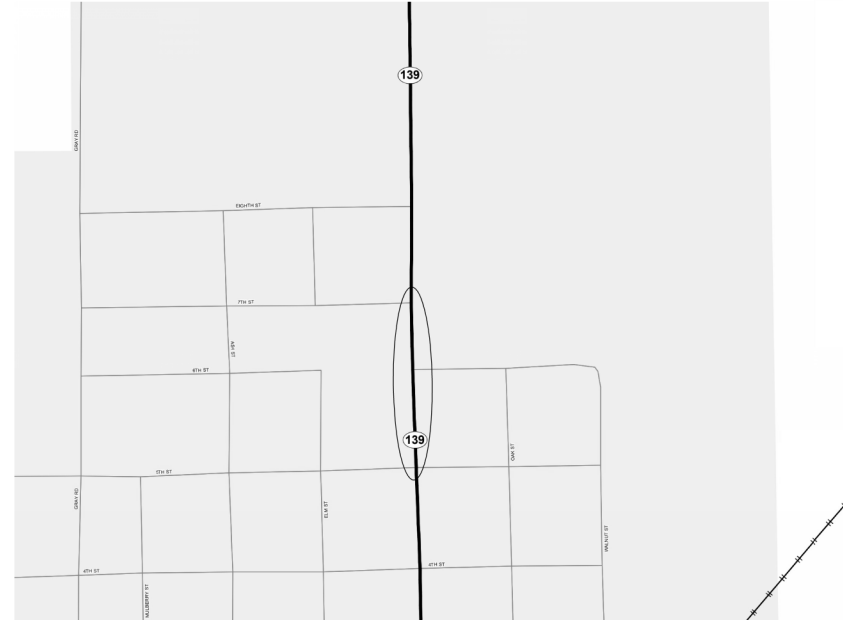


CARROLL COUNTY
A.A.D.T. - 2022 = 246
FUNCTIONAL CLASSIFICATION - MAJOR COLLECTOR

SIDEWALKS, CURB RAMPS,
ADA PARKING & CROSSWALK

NOT TO SCALE

**HALE, ROUTE 139
(FROM FIFTH ST. TO SEVENTH ST.)
LOCATION 7**



CARROLL COUNTY
A.A.D.T. - 2022 = 180
FUNCTIONAL CLASSIFICATION - PRINCIPAL ARTERIAL

SIDEWALKS & CURB RAMPS

NOT TO SCALE

**BOSWORTH,
ROUTE M (FROM SOUTH ST. TO MISSOURI AVE)
ROUTE 139 (FROM MISSOURI AVE TO S KANSAS AVE.)
ROUTE 139 (FROM KANSAS AVE. TO SOUTH ST.)
LOCATION 6**



CARROLL COUNTY
A.A.D.T. - 2022 = 136
FUNCTIONAL CLASSIFICATION - MAJOR COLLECTOR

SIDEWALKS, CURB RAMPS
& CROSSWALK

NOT TO SCALE

TITLE SHEET
3 OF 3



THIS SHEET HAS BEEN
SIGNED, SEALED AND DATED
ELECTRONICALLY.

DATE PREPARED
12/4/2024

ROUTE	STATE
VARIOUS	MO
DISTRICT	SHEET NO.
NW	1

COUNTY
CHARITON / CARROLL

JOB NO.
JNW0030

CONTRACT ID.

PROJECT NO.

BRIDGE NO.


DATE	DESCRIPTION

MISSOURI HIGHWAYS AND TRANSPORTATION
COMMISSION

105 WEST CAPITOL
JEFFERSON CITY, MO 65102
1-888-ASK-MODOT (1-888-275-6636)



2215 Fairlawn Dr
Carthage, MO 64836
417.358.9551
COA# 00062
wearoown.com



IF A SEAL IS PRESENT ON THIS SHEET IT HAS BEEN ELECTRONICALLY SEALED AND DATED.

1. CONCRETE SIDEWALK, CURB RAMP AND DETECTABLE WARNING DEVICE (TRUNCATED DOMES) DETAILS SHALL CONFORM TO ADA REQUIREMENTS UNLESS NOTED OTHERWISE IN THESE PLANS. FOR SIDEWALK JOINT AND CURB DETAILS, SEE STANDARD PLAN 609.00.
2. TINTED CONCRETE SHALL NOT BE USED. TRUNCATED DOMES SHALL BE OF A COLOR CONTRASTING WITH UNTINTED CONCRETE AND APPROVED BY THE ENGINEER. TRUNCATED DOMES ARE REQ'D. AT STREET INTERSECTIONS AND COMMERCIAL ENTRANCES WITH TRAFFIC CONTROL ONLY. (STOP/YIELD SIGNS OR SIGNALS)
3. CONCRETE SHALL BE IN ACCORDANCE WITH SEC. 608 & SEC. 609. CURING COMPOUND SHALL BE TRANSPARENT.
4. ALL CONCRETE SIDEWALK AND CURB RAMP/TRANSITION/LANDING AREAS SHALL BE 4" THICK, WITH THE EXCEPTION OF THE BOTTOM TRANSITION WHICH TIES INTO THE EXISTING PAVED APPROACH AND ROADWAY. THIS TRANSITION, OR LANDING AREA, MUST BE 8" THICK IF IT FALLS WITHIN THE RADIUS OF THE APPROACH AND SITS AT THE BACK OF CURB OF THE ROADWAY. ALL CONCRETE SIDEWALK AND CURB RAMP/TRANSITION/LANDING AREAS SHALL BE ON 4" TYPE 1 AGGREGATE BASE.
5. AGGREGATE BASE DENSITY - CONTRACTOR SHALL EXERCISE GOOD COMPACTIVE EFFORT AS APPROVED BY THE ENGINEER. DENSITY REQUIREMENTS BY NUCLEAR METHOD WILL NOT BE REQUIRED DUE TO WORK AREA CONSTRAINTS.
6. CONCRETE CURB RAMP - WIDTH = 5' MIN. LENGTH = 5' MIN. TO 15' PREFERRED MAX. (16' MAX.)
RUNNING SLOPE = >5% (MIN.) TO 8.33% (MAX.) UNIFORMLY DOWN THE LENGTH OF THE RAMP.
CONCRETE LANDING - WIDTH = TO MATCH PROPOSED CURB RAMP AND SIDEWALK WIDTH LENGTH = 5' MIN.
SLOPE IN ALL DIRECTIONS = 1% PREFERRED (2% MAX.) UNLESS TIED TO ROADWAY EXCEPTION.
7. ALL EXISTING UTILITIES SHALL BE USED IN PLACE UNLESS OTHERWISE NOTED. ALL MANHOLE OR VALVE COVER, ETC. ELEVATIONS SHALL BE ADJUSTED AS REQUIRED IF THEY ARE LOCATED WITHIN THE IMPROVEMENT AREA.
8. "PREFORMED FIBER JOINT" SHALL BE IN ACCORDANCE WITH SEC. 1057 FOR PREFORMED FIBER JOINT EXPANSION JOINT FILLER.
9. REINFORCING STEEL TIE BARS SHALL BE IN ACCORDANCE WITH SECTION 706. ALL REINFORCING STEEL SHALL BE EPOXY COATED AND USED AS APPROVED BY THE ENGINEER. WHERE TIE BARS ARE USED, THE CONCRETE SHALL BE 8" THICK (NO DIRECT PAY).
10. CONSTRUCTION AND LENGTH OF EACH CURB RAMP INCLUDING LANDINGS AND TRANSITION AREAS SHALL BE AS SHOWN ON THE PLANS UNLESS DIFFERING FIELD CONDITIONS ARE FOUND OR AS APPROVED BY THE ENGINEER. CURB RAMP CROSS SLOPES SHALL BE 1% PREFERRED (2% MAX.) TOWARD THE STREET. CURB RAMPS ARE TO BE FORMED UP AND HAVE A TRUE AND STRAIGHT LINE.
11. SIDEWALK AND CONCRETE CURB SHALL BE POURED MONOLITHICALLY. THE CONTRACTOR SHALL MATCH EXISTING GROUND SLOPES ADJACENT TO THE CURB RAMPS OR USE AN ALTERNATE METHOD APPROVED BY THE ENGINEER.
12. S-CURB 12"-30" HIGH (MODIFIED S-CURB) WILL REQUIRE #4 REINFORC. BARS ON MAX. 12" CENTERS - SEE DETAIL (NO DIRECT PAY)
13. SODDED SLOPES AT EDGES OF SIDEWALK OR S-CURB SHOULD BE GRADED TO BE 6:1 MIN.
14. CURB RAMPS SHALL BE CONSTRUCTED TO BE ADA COMPLIANT.
15. CURB RAMPS AND SIDEWALKS SHALL BE 5' WIDE.
16. ANY WORK INDICATED ON THE PLANS THAT EXTENDS BEYOND THE PROJECT LIMITS IS CONSIDERED INCIDENTAL TO AND A PART OF THE CONSTRUCTION OF THE PROJECT.
17. ALL BEARINGS BASED ON MODIFIED PLANE AND WESTERN ZONE.
18. THE APPROXIMATE LOCATION OF PROPERTY LINES AS SHOWN ON THE PLANS ARE BASED ON THE BEST INFORMATION AVAILABLE TO THE COMMISSION AT THIS TIME. THIS INFORMATION IS PROVIDED BY THE COMMISSION "AS-IS" AND THE COMMISSION EXPRESSLY DISCLAIMS ANY REPRESENTATION OF WARRANTY AS TO THE COMPLETE ACCURACY, OR SUITABILITY OF THE INFORMATION FOR ANY USE.

L' - IS TO BE 8" THICK AT ALL PAVED APPROACHES AND STREETS IF WITHIN THE RADIUS. PAID FOR AS CONCRETE CURB RAMP

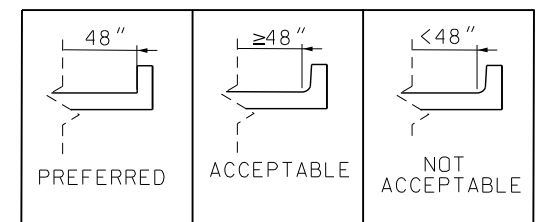
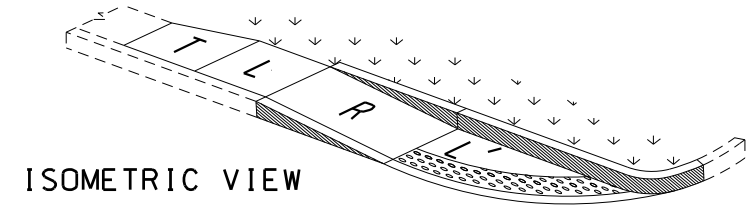
T - TRANSITION TO EXISTING SW OR PAVED APPROACH (LANDING PREFERRED AT PAVED APPROACH IF CONDITIONS ALLOW)
* - T IS STILL NEEDED EVEN IF THE EXISTING SIDEWALK IS THE SAME WIDTH AS THE NEW SIDEWALK. (IT WILL BLEND THE EXIST XSLOPE INTO THE NEW LANDING XSLOPE)

L - LANDING
R - RAMP

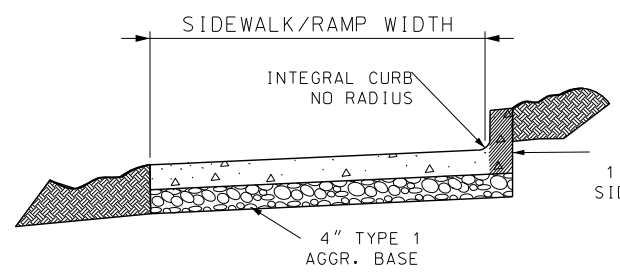
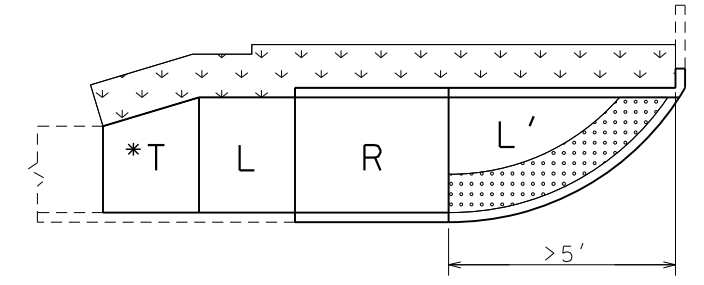
- CURB RAMP PAY LIMITS
- SOD SLOPE 6:1 MIN.
- TRUNCATED DOME LOCATION, IF DIST. IS <5' OR 5'

TRUNCATED DOMES ARE USED ONLY AT STREETS & ENTRANCES UTILIZING YIELD / STOP SIGNS OR SIGNALS

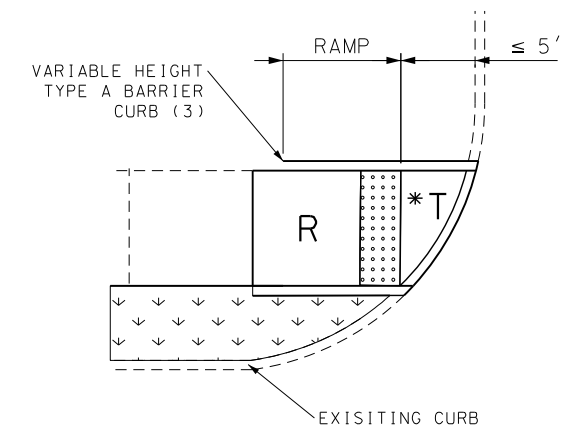
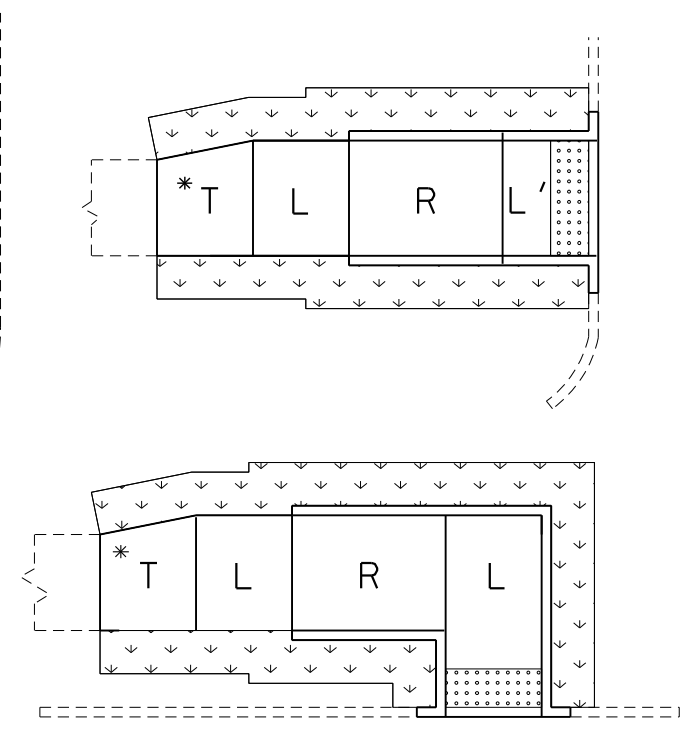
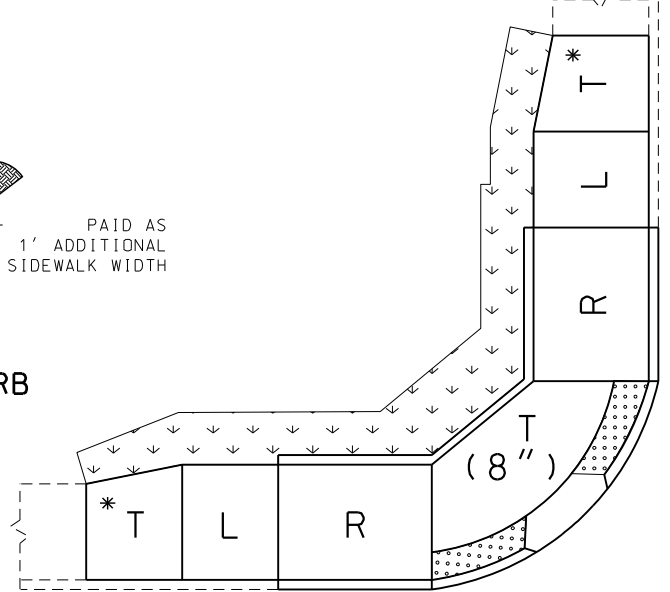
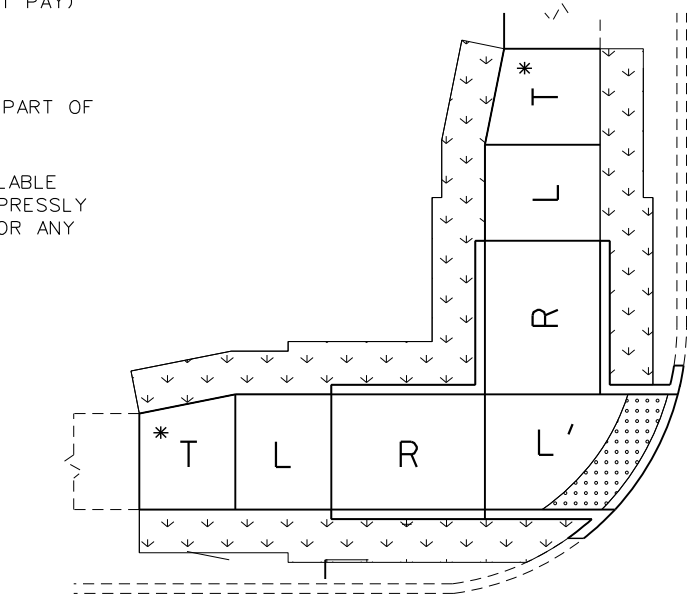
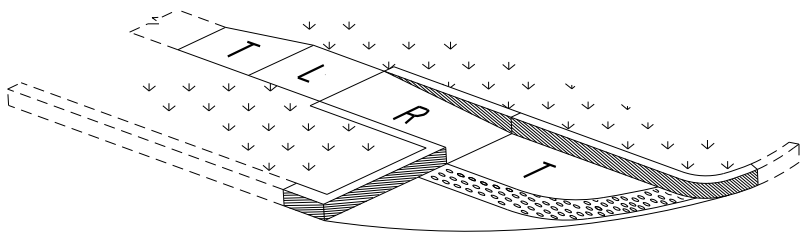
NOTE: QUANTITIES ARE CALCULATED BY AREA AND MAY NOT MATCH EXACT FIELD CONDITIONS.



INTEGRAL CURB RADIUS



SIDEWALK AND RAMP WITH CURB




DATE PREPARED 12/4/2024	
ROUTE VARIOUS	STATE MO
DISTRICT NW	SHEET NO. 2
COUNTY CHARLTON/CARROLL	
JOB NO. JNW0030	
CONTRACT ID.	
PROJECT NO.	
BRIDGE NO.	

DATE	DESCRIPTION

MISSOURI HIGHWAYS AND TRANSPORTATION COMMISSION

105 WEST CAPITOL
JEFFERSON CITY, MO 65102
1-888-ASK-MODOT (1-888-273-6636)

2215 Fairlawn Dr
Carthage, MO 64836
417.358.9551
COAF# 00062
wearown.com



IF A SEAL IS PRESENT ON THIS SHEET IT HAS BEEN ELECTRONICALLY SEALED AND DATED.



THIS SHEET HAS BEEN SIGNED, SEALED AND DATED ELECTRONICALLY.

DATE PREPARED

12/4/2024

ROUTE VARIOUS STATE MO

DISTRICT NW SHEET NO. 2

COUNTY CHARITON/CARROLL

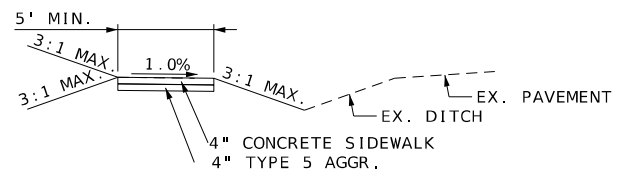
JOB NO. JNW0030

CONTRACT ID.

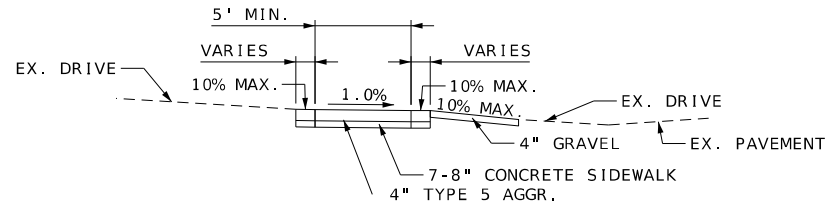
PROJECT NO.

BRIDGE NO.

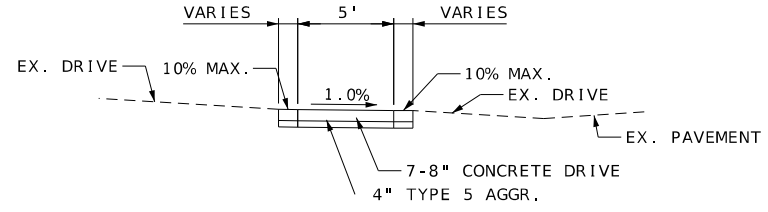
IF A SEAL IS PRESENT ON THIS SHEET IT HAS BEEN ELECTRONICALLY SEALED AND DATED.



TYPICAL SECTION
LOCATION - 1, 2, 3, 4, 5, 6, 7

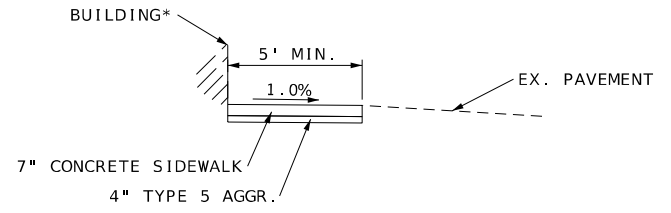


TYPICAL SECTION
LOCATION - 1, 2, 3, 5, 6

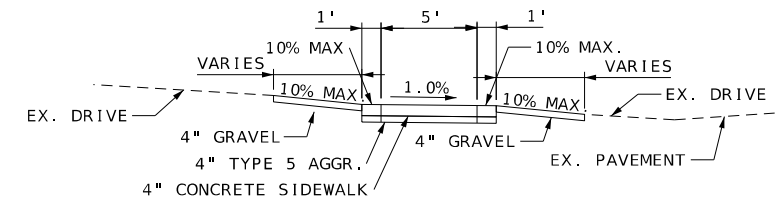


TYPICAL SECTION
LOCATION - 1, 2, 3, 5, 7

*MATCH EXISTING AT BUILDING FACE

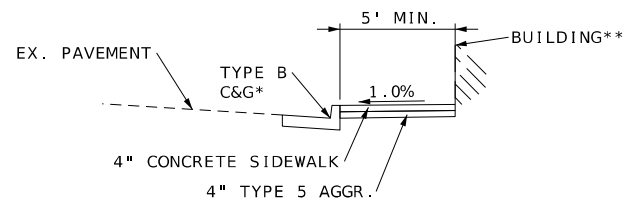


TYPICAL SECTION
LOCATION - 1, 3



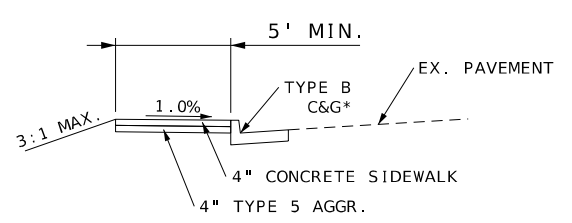
TYPICAL SECTION
LOCATION - 2

*C&G HEIGHT TO MATCH EXISTING CONDITIONS
**MATCH EXISTING AT BUILDING FACE



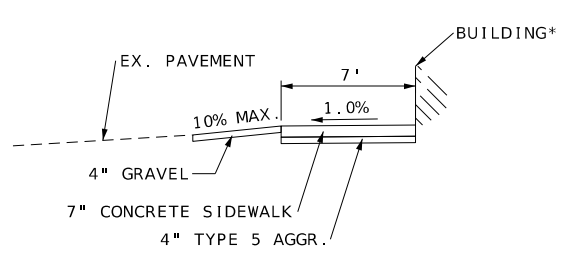
TYPICAL SECTION
LOCATION - 1, 2, 5

*C&G HEIGHT TO MATCH EXISTING CONDITIONS



TYPICAL SECTION
LOCATION - 1, 2, 5

*MATCH EXISTING AT BUILDING FACE



TYPICAL SECTION
LOCATION - 1, 3

KEY

- LOCATION 1 - SUMNER, ROUTE EE
- LOCATION 2 - ROTHVILLE, ROUTE E
- LOCATION 3 - MENDON, ROUTE CC
- LOCATION 4 - KEYTESVILLE, ROUTE K
- LOCATION 5 - NORBORNE, ROUTE D
- LOCATION 6 - BOSWORTH, ROUTE M-ROUTE 139
- LOCATION 7 - HALE, ROUTE 139

MISSOURI HIGHWAYS AND TRANSPORTATION COMMISSION
MoDOT
105 WEST CAPITOL
JEFFERSON CITY, MO 65102
1-888-ASK-MODOT (1-888-275-6636)

2215 Fairlawn Dr
Carthage, MO 64836
417.358.9551
COA# 00062
wearown.com





DATE PREPARED
3/4/2025
ROUTE VARIOUS STATE MO
DISTRICT NW SHEET NO. 2
COUNTY CHARLTON / CARROLL
JOB NO. JNW0030
CONTRACT ID.
PROJECT NO.
BRIDGE NO.

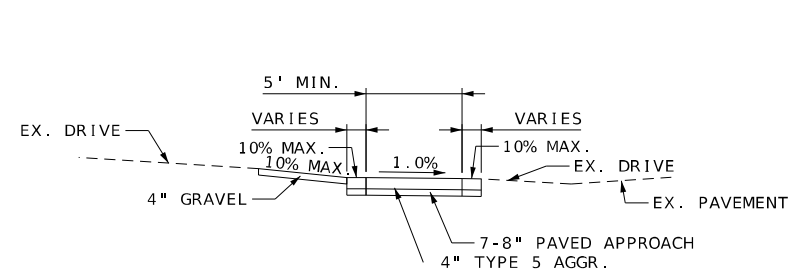
DESCRIPTION	DATE

MISSOURI HIGHWAYS AND TRANSPORTATION COMMISSION
105 WEST CAPITOL
JEFFERSON CITY, MO 65102
1-888-ASK-MODOT (1-888-275-6636)

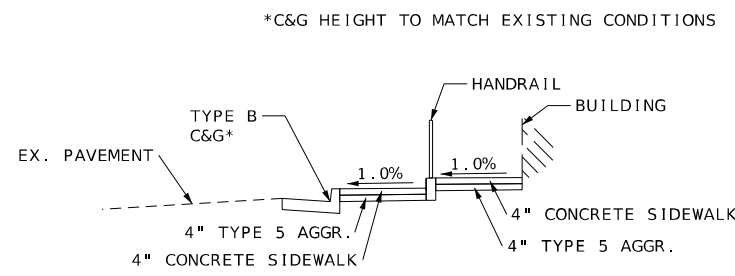
2215 Fairlawn Dr
Carthage, MO 64836
417.358.9551
COA# 00062
wcarrovn.com



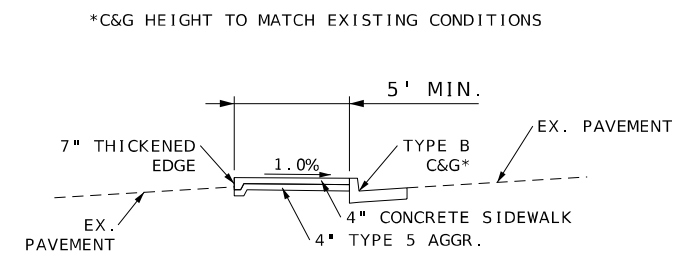
IF A SEAL IS PRESENT ON THIS SHEET IT HAS BEEN ELECTRONICALLY SEALED AND DATED.



TYPICAL SECTION
LOCATION - 1, 2, 3, 5, 6

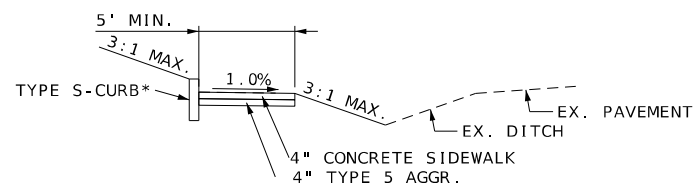


TYPICAL SECTION
LOCATION - 5

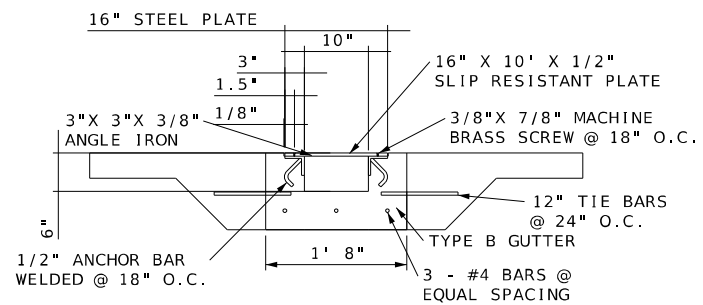


TYPICAL SECTION
LOCATION - 5

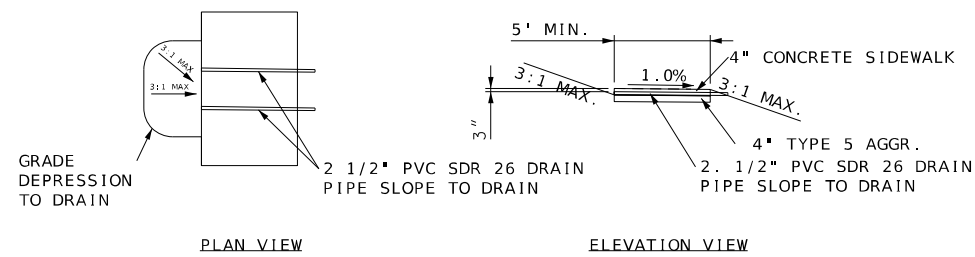
*VARIABLE HEIGHT TYPE S-CURB



TYPICAL SECTION
LOCATION - 2



TYPICAL SECTION
LOCATION - 5



TYPICAL SECTION
LOCATION - 5

KEY
 LOCATION 1 - SUMNER, ROUTE EE
 LOCATION 2 - ROTHVILLE, ROUTE E
 LOCATION 3 - MENDON, ROUTE CC
 LOCATION 4 - KEYTESVILLE, ROUTE K
 LOCATION 5 - NORBORNE, ROUTE D
 LOCATION 6 - BOSWORTH, ROUTE M-ROUTE 139
 LOCATION 7 - HALE, ROUTE 139

REMOVAL OF IMPROVEMENTS (TABLE 1 OF 5)

STA.	STA.	RTE.	LOCATION	DESCRIPTION
SUMNER				
0+17.49	0+45.39	ROUTE EE	35' LT.	11.4 SY CONCRETE SIDEWALK
1+45.47	2+75.00	ROUTE EE	42' LT.	58.7 SY CONCRETE SIDEWALK
2+75.00	4+50.07	ROUTE EE	44' LT.	75.6 SY CONCRETE SIDEWALK
4+86.63	5+50.00	ROUTE EE	45' LT.	25.7 SY CONCRETE SIDEWALK
5+50.00	8+25.00	ROUTE EE	49' LT.	109.9 SY CONCRETE SIDEWALK
8+25.00	9+29.16	ROUTE EE	49' LT.	41.5 SY CONCRETE SIDEWALK
9+46.53	11+00.00	ROUTE EE	49' LT.	66.0 SY CONCRETE SIDEWALK
11+00.00	12+18.77	ROUTE EE	50' LT.	49.0 SY CONCRETE SIDEWALK
12+29.68	12+91.86	ROUTE EE	50' LT.	24.0 SY CONCRETE SIDEWALK
12+91.86	15+00.51	ROUTE EE	47' LT.	89.7 SY CONCRETE SIDEWALK
15+91.96	16+78.45	ROUTE EE	47' LT.	59.8 SY CONCRETE SIDEWALK
16+73.71		ROUTE EE	54' LT.	STOP SIGN & POST
19+34.18	19+90.98	ROUTE EE	50' LT.	44.1 SY CONCRETE SIDEWALK
20+04.10		ROUTE EE	52' LT.	STOP SIGN & POST
4+51.11	4+67.77	ROUTE EE	48' RT.	5.1 SY CONCRETE SIDEWALK
4+86.64	5+50.00	ROUTE EE	48' RT.	32.0 SY CONCRETE SIDEWALK
5+50.00	6+28.55	ROUTE EE	48' RT.	33.6 SY CONCRETE SIDEWALK
6+40.46	6+56.49	ROUTE EE	47' RT.	6.7 SY CONCRETE SIDEWALK
6+60.00	7+92.56	ROUTE EE	47' RT.	55.6 SY CONCRETE SIDEWALK
8+12.12	8+25.00	ROUTE EE	47' RT.	4.9 SY CONCRETE SIDEWALK
8+25.00	9+06.53	ROUTE EE	47' RT.	29.6 SY CONCRETE SIDEWALK
9+05.87	9+09.40	ROUTE EE	25' TO 44' RT.	6.2 SY CONCRETE SIDEWALK
14+00.62	14+36.85	ROUTE EE	40' TO 50' RT.	44.1 SY CONCRETE SIDEWALK
15+27.66	15+50.00	ROUTE EE	47' RT.	19.9 SY CONCRETE SIDEWALK
15+50.00	16+63.06	ROUTE EE	42' RT.	102.6 SY CONCRETE SIDEWALK
17+18.93	17+23.12	ROUTE EE	44' RT.	3.4 SY CONCRETE SIDEWALK
17+50.75	18+25.00	ROUTE EE	40' RT.	64.2 SY CONCRETE SIDEWALK
18+25.00	19+91.71	ROUTE EE	40' RT.	144.2 SY CONCRETE SIDEWALK
19+91.71	20+00.32	ROUTE EE	41' RT.	2.6 SY CONCRETE SIDEWALK
ROTHVILLE				
44+76.38	45+95.20	ROUTE E	27' RT.	48.9 SY CONCRETE SIDEWALK
46+13.60	46+75.00	ROUTE E	28' RT.	26.1 SY CONCRETE SIDEWALK
46+75.00	47+46.02	ROUTE E	28' RT.	32.4 SY CONCRETE SIDEWALK
47+53.11		ROUTE E	17' RT.	12" X 15' CMP
47+59.94	48+25.41	ROUTE E	28' RT.	24.7 SY CONCRETE SIDEWALK
48+44.79		ROUTE E	18' RT.	15" X 45' CMP
48+51.40	49+25.00	ROUTE E	28' RT.	33.3 SY CONCRETE SIDEWALK
49+25.00	50+20.38	ROUTE E	28' RT.	39.6 SY CONCRETE SIDEWALK
50+00.35		ROUTE E	16' RT.	15" X 9' CMP
50+29.63		ROUTE E	16' RT.	12" X 25' CMP
50+40.67	50+89.81	ROUTE E	20' RT.	22.2 SY CONCRETE SIDEWALK
52+13.38		ROUTE E	26' RT.	15" X 10' & 4" X 5' PVC PIPES
PAID BY LUMP SUM CONTINUED				
SEE REMOVAL OF IMPROVEMENTS TABLE 5 OF 5 FOR PAY QUANTITY				

REMOVAL OF IMPROVEMENTS (TABLE 2 OF 5)

STA.	STA.	RTE.	LOCATION	DESCRIPTION
ROTHVILLE CONTINUED				
52+51.75	54+25.00	ROUTE E	30' RT.	69.5 SY CONCRETE SIDEWALK
54+25.00	54+37.54	ROUTE E	30' RT.	4.0 SY CONCRETE SIDEWALK
54+53.12		ROUTE E	18' RT.	15" X 50' CMP
54+81.33		ROUTE E	20' RT.	4" X 4' PVC PIPE
54+76.20	56+39.21	ROUTE E	30' RT.	72.8 SY CONCRETE SIDEWALK
56+55.52		ROUTE E	20' RT.	12" X 36' CMP
56+74.22	56+75.00	ROUTE E	30' RT.	0.4 SY CONCRETE SIDEWALK
56+75.00	57+88.53	ROUTE E	30' RT.	45.2 SY CONCRETE SIDEWALK
58+05.06	59+25.00	ROUTE E	30' RT.	53.0 SY CONCRETE SIDEWALK
59+25.00	59+82.29	ROUTE E	28' RT.	24.8 SY CONCRETE SIDEWALK
60+04.24	60+69.81	ROUTE E	28' RT.	31.6 SY. CONCRETE SIDEWALK
60+03.97	60+34.65	ROUTE E	30' RT.	31' RETAINING WALL
60+40.46	60+69.81	ROUTE E	28' RT.	29' RETAINING WALL
61+88.28		ROUTE E	20' RT.	15" X 16' CMP
62+93.20	64+25.00	ROUTE E	23' RT.	79.8 SY CONCRETE SIDEWALK
64+25.00	66+04.24	ROUTE E	32' RT.	172.6 SY CONCRETE SIDEWALK
67+05.07	67+67.96	ROUTE E	28' RT.	18.8 SY CONCRETE SIDEWALK
67+79.95	69+25.00	ROUTE E	28' RT.	49.2 SY CONCRETE SIDEWALK
69+00.02		ROUTE E	16' RT.	12" X 28' CMP
69+25.00	71+85.00	ROUTE E	26' RT.	82.6 SY CONCRETE SIDEWALK
71+85.00	73+19.76	ROUTE E	28' RT.	39.99 SY CONCRETE SIDEWALK
74+26.32		ROUTE E	18' RT.	12" X 38' CMP
68+49.01	68+51.96	ROUTE E	22' LT.	2.7 SW CONCRETE SIDEWALK
68+49.00	69+25.00	ROUTE E	28' LT.	23.3 SY CONCRETE SIDEWALK
69+25.00	71+85.00	ROUTE E	28' LT.	86.3 SY CONCRETE SIDEWALK
71+85.00	72+15.61	ROUTE E	28' LT.	10.2 SY CONCRETE SIDEWALK
72+29.08		ROUTE E	16' LT.	12" X 28' CMP
MENDON				
8+78.17	9+00.16	ROUTE CC	55' RT.	10.7 SY CONCRETE SIDEWALK
9+25.41	10+00.00	ROUTE CC	50' RT.	29.5 SY CONCRETE SIDEWALK
10+00.00	10+68.12	ROUTE CC	47' RT.	25.6 SY CONCRETE SIDEWALK
10+95.85	12+48.16	ROUTE CC	45' RT.	66.8 SY CONCRETE SIDEWALK
12+76.91	12+93.63	ROUTE CC	32' TO 48' RT.	11.8 SY CONCRETE SIDEWALK
13+55.96	14+62.11	ROUTE CC	45' RT.	78.4 SY CONCRETE SIDEWALK
14+75.38	15+25.00	ROUTE CC	45' RT.	43.0 SY CONCRETE SIDEWALK
15+25.00	16+12.07	ROUTE CC	45' RT.	65.7 SY CONCRETE SIDEWALK
16+91.36	16+95.29	ROUTE CC	35' RT.	3.5 SY CONCRETE SIDEWALK
16+96.38	17+15.76	ROUTE CC	45' RT.	3.8 SY CONCRETE SIDEWALK
17+36.10	18+00.00	ROUTE CC	45' RT.	51.8 SY CONCRETE SIDEWALK
18+00.00	20+75.00	ROUTE CC	45' RT.	215.8 SY CONCRETE SIDEWALK
19+60.06		ROUTE CC	31' RT.	STEPS AND HANDRAIL
20+75.00	21+70.08	ROUTE CC	45' RT.	68.0 SY CONCRETE SIDEWALK
21+96.64	23+50.00	ROUTE CC	45' RT.	77.6 SY CONCRETE SIDEWALK
23+50.00	25+52.20	ROUTE CC	45' RT.	106.3 SY CONCRETE SIDEWALK
PAID BY LUMP SUM CONTINUED				
SEE REMOVAL OF IMPROVEMENTS TABLE 5 OF 5 FOR PAY QUANTITY				

**CONTRACTOR FURNISHED
SURVEYING AND STAKING**
1 LUMP SUM

TEMPORARY BRACING (OVERHANG)
1 LUMP SUM

SEEDING - COOL SEASON MIXTURES
1 ACRE

MOBILIZATION
1 LUMP SUM



DATE PREPARED
3/4/2025

ROUTE STATE
VARIOUS MO
DISTRICT SHEET NO.
NW 3

COUNTY
CHARITON/CARROLL

JOB NO.
JNW0030

CONTRACT ID.

PROJECT NO.


BRIDGE NO.

DATE	DESCRIPTION

MISSOURI HIGHWAYS AND TRANSPORTATION
COMMISSION

105 WEST CAPITOL
JEFFERSON CITY, MO 65102
1-888-ASK-MODOT (1-888-275-6636)

2215 Fairlawn Dr.
Carthage, MO 64836
417.358.9551
COA# 00062
wearown.com



IF A SEAL IS PRESENT ON THIS SHEET IT HAS BEEN ELECTRONICALLY SEALED AND DATED.



THIS SHEET HAS BEEN SIGNED, SEALED AND DATED ELECTRONICALLY.

DATE PREPARED

3/4/2025

ROUTE STATE

VARIOUS MO

DISTRICT SHEET NO.

NW 3

COUNTY

CHARITON / CARROLL

JOB NO.

JNWO030

CONTRACT ID.


PROJECT NO.

BRIDGE NO.


DATE	DESCRIPTION

MISSOURI HIGHWAYS AND TRANSPORTATION COMMISSION

105 WEST CAPITOL
JEFFERSON CITY, MO 65102
1-888-ASK-MODOT (1-888-275-6636)



2215 Fairlawn Dr.
Carthage, MO 64836
417.356.9551
COAF#00062
wearoan.com



IF A SEAL IS PRESENT ON THIS SHEET, IT HAS BEEN ELECTRONICALLY SEALED AND DATED.

REMOVAL OF IMPROVEMENTS (TABLE 3 OF 5)				
STA.	STA.	RTE.	LOCATION	DESCRIPTION
MENDON CONTINUED				
13+32.91	14+41.29	ROUTE CC	42' LT.	61.3 SY CONCRETE SIDEWALK
14+63.48	15+25.00	ROUTE CC	42' LT.	47.5 SY CONCRETE SIDEWALK
15+25.00	17+05.49	ROUTE CC	44' LT.	134.6 SY CONCRETE SIDEWALK
17+37.03	18+00.00	ROUTE CC	44' LT.	53.6 SY CONCRETE SIDEWALK
18+00.00	20+75.00	ROUTE CC	44' LT.	208.4 SY CONCRETE SIDEWALK
20+75.00	21+68.81	ROUTE CC	44' LT.	78.3 SY CONCRETE SIDEWALK
21+53.89		ROUTE CC	34' LT.	15" X 8' CMP
25+62.94	26+14.27	ROUTE CC	36' LT.	30.0 SY CONCRETE SIDEWALK
27+88.15	28+77.17	ROUTE CC	35' LT.	28.9 SY CONCRETE SIDEWALK
29+21.75	30+28.83	ROUTE CC	37' LT.	37.3 SY CONCRETE SIDEWALK
30+69.65	31+50.00	ROUTE CC	39' LT.	28.5 SY CONCRETE SIDEWALK
31+50.00	31+73.11	ROUTE CC	40' LT.	7.2 SY CONCRETE SIDEWALK
32+12.89	32+49.11	ROUTE CC	31' LT.	7.1 SY CONCRETE SIDEWALK
KEYTESVILLE				
9+56.84	10+73.71	ROUTE K	42' LT.	45.0 SY CONCRETE SIDEWALK
NORBORNE				
1206+35.88		ROUTE D	22' LT.	STREET SIGN
1204+96.80	1208+86.78	ROUTE D	28' LT.	33.1 SY CONCRETE SIDEWALK
1206+21.40	1206+68.37	ROUTE D	25' LT.	19.9 SY CONCRETE SIDEWALK
1206+93.70	1207+29.08	ROUTE D	26' LT.	17.8 SY CONCRETE SIDEWALK
1207+61.87	1208+24.07	ROUTE D	27' LT.	22.3 SY CONCRETE SIDEWALK
1208+36.23	1208+50.00	ROUTE D	27' LT.	6.0 SY CONCRETE SIDEWALK
1208+50.00	1210+46.82	ROUTE D	28' LT.	73.5 SY CONCRETE SIDEWALK
1210+67.14	1211+00.00	ROUTE D	28' LT.	12.5 SY CONCRETE SIDEWALK
1211+00.00	1211+97.92	ROUTE D	28' LT.	29.1 SY CONCRETE SIDEWALK
1212+30.67	1212+78.12	ROUTE D	28' LT.	13.2 SY CONCRETE SIDEWALK
1217+83.33	1218+50.00	ROUTE D	26' LT.	65.8 SY CONCRETE SIDEWALK
1218+36.73		ROUTE D	30' LT.	ASPHALT RAMP
1218+50.00	1218+91.38	ROUTE D	26' LT.	36.6 SY CONCRETE SIDEWALK
1219+54.00	1221+25.00	ROUTE D	23' LT.	103.2 SY CONCRETE SIDEWALK
1221+25.00	1221+43.84	ROUTE D	26' LT.	14.1 SY CONCRETE SIDEWALK
1223+69.17	1223+82.21	ROUTE D	26' LT.	5.0 SY CONCRETE SIDEWALK
1224+28.55	1225+34.38	ROUTE D	26' LT.	51.6 SY CONCRETE SIDEWALK
1225+65.34	1226+04.27	ROUTE D	27' LT.	18.6 SY CONCRETE SIDEWALK
1226+32.15	1227+42.35	ROUTE D	26' LT.	55.2 SY CONCRETE SIDEWALK
1227+30.34		ROUTE D	24' LT.	STREET SIGN
1227+86.89	1228+75.00	ROUTE D	26' LT.	27.7 SY CONCRETE SIDEWALK
1228+75.00	1231+25.00	ROUTE D	26' LT.	92.2 SY CONCRETE SIDEWALK
1231+25.00	1232+68.10	ROUTE D	27' LT.	51.1 SY CONCRETE SIDEWALK
1232+87.23	1233+75.00	ROUTE D	27' LT.	26.5 SY CONCRETE SIDEWALK
1233+75.00	1234+69.07	ROUTE D	27' LT.	28.7 SY CONCRETE SIDEWALK
1234+93.72	1236+17.11	ROUTE D	28' LT.	49.1 SY CONCRETE SIDEWALK
1236+10.26		ROUTE D	26' LT.	REMOVE POST/SIGN
PAID BY LUMP SUM CONTINUED				
SEE REMOVAL OF IMPROVEMENTS TABLE 5 OF 5 FOR PAY QUANTITY				

REMOVAL OF IMPROVEMENTS (TABLE 4 OF 5)				
STA.	STA.	RTE.	LOCATION	DESCRIPTION
NORBORNE CONTINUED				
1236+44.56	1238+75.00	ROUTE D	28' LT.	84.3 SY CONCRETE SIDEWALK
1238+75.00	1239+87.73	ROUTE D	29' LT.	32.5 SY CONCRETE SIDEWALK
1209+47.84	1211+00.00	ROUTE D	26' RT.	837 SY CONCRETE SIDEWALK
1211+00.00	1212+72.91	ROUTE D	25' RT.	91.5 SY CONCRETE SIDEWALK
1213+32.96	1213+50.00	ROUTE D	25' RT.	6.5 SY CONCRETE SIDEWALK
1213+50.00	1214+26.40	ROUTE D	25' RT.	30.6 SY CONCRETE SIDEWALK
1217+83.98		ROUTE D	29' RT.	STOP SIGN WITH SPEED LIMIT SIGN ATTACHED
1217+84.17	1218+50.00	ROUTE D	25' RT.	59.1 SY CONCRETE SIDEWALK
1218+50.00	1218+95.27	ROUTE D	25' RT.	35.0 SY CONCRETE SIDEWALK
1219+15.82	1220+13.24	ROUTE D	25' RT.	106.1 SY CONCRETE SIDEWALK
1219+21.35		ROUTE D	21' RT.	4" X 57' CMP
1220+08.26		ROUTE D	26' RT.	STREET SIGN
1220+12.65		ROUTE D	32' RT.	4" X 14' CMP
1221+25.00	1221+89.68	ROUTE D	25' RT.	32.8 SY CONCRETE SIDEWALK
1223+64.85	1223+81.59	ROUTE D	28' RT.	8.2 SY CONCRETE SIDEWALK
1224+19.98	1226+27.38	ROUTE D	28' RT.	89.2 SY CONCRETE SIDEWALK
1226+48.10	1226+82.20	ROUTE D	28' RT.	19.5 SY CONCRETE SIDEWALK
1227+12.83	1227+38.74	ROUTE D	28' RT.	16.9 SY CONCRETE SIDEWALK
1227+77.46	1228+75.00	ROUTE D	28' RT.	42.7 SY CONCRETE SIDEWALK
1228+75.00	1230+55.97	ROUTE D	27' RT.	60.6 SY CONCRETE SIDEWALK
1230+85.95	1231+25.00	ROUTE D	29' RT.	11.7 SY CONCRETE SIDEWALK
1231+25.00	1232+65.79	ROUTE D	29' RT.	43.4 SY CONCRETE SIDEWALK
1232+93.21	1233+75.00	ROUTE D	29' RT.	25.5 SY CONCRETE SIDEWALK
1233+75.00	1236+18.85	ROUTE D	29' RT.	85.6 SY CONCRETE SIDEWALK
1236+42.96	1237+65.17	ROUTE D	27' RT.	39.1 SY CONCRETE SIDEWALK
1237+76.95	1238+53.99	ROUTE D	27' RT.	19.6 SY CONCRETE SIDEWALK
1238+53.99	1238+75.00	ROUTE D	27' RT.	5.9 SY CONCRETE SIDEWALK
1238+75.00	1241+25.00	ROUTE D	27' RT.	78.3 SY CONCRETE SIDEWALK
1241+25.00	1241+85.23	ROUTE D	27' RT.	20.0 SY CONCRETE SIDEWALK
BOSWORTH				
438+36.76	439+76.86	ROUTE M	18' LT.	45.8 SY CONCRETE SIDEWALK
443+20.93	443+87.75	ROUTE M	39' LT.	45.6 SY CONCRETE SIDEWALK
444+00.70	445+00.00	ROUTE M	38' LT.	55.0 SY CONCRETE SIDEWALK
445+00.00	446+21.68	ROUTE M	36' LT.	67.2 SY CONCRETE SIDEWALK
447+19.73	447+50.00	ROUTE M	36' LT.	14.7 SY CONCRETE SIDEWALK
447+50.00	450+00.00	ROUTE M	35' LT.	217.1 SY CONCRETE SIDEWALK
450+00.00	451+05.10	ROUTE M	37' LT.	106.3 SY CONCRETE SIDEWALK
450+82.05		ROUTE M	29' LT.	REMOVE POST
597+01.20	597+29.70	ROUTE 139	31' LT.	43' FENCE
597+02.65	597+45.70	ROUTE 139	36' LT.	17.0 SY CONCRETE SIDEWALK
597+67.30	598+63.41	ROUTE 139	35' LT.	29.1 SY CONCRETE SIDEWALK
600+82.22	599+56.44	ROUTE 139	36' LT.	39.9 SY CONCRETE SIDEWALK
604+56.01	605+28.42	ROUTE 139	35' LT.	6.3 SY CONCRETE SIDEWALK
PAID BY LUMP SUM CONTINUED				
SEE REMOVAL OF IMPROVEMENTS TABLE 5 OF 5 FOR PAY QUANTITY				

REMOVAL OF IMPROVEMENTS (TABLE 5 OF 5)				
STA.	STA.	RTE.	LOCATION	DESCRIPTION
BOSWORTH CONTINUED				
447+18.77	441+35.37	ROUTE M	13' RT.	12.9 SY CONCRETE SIDEWALK
441+56.83	443+00.00	ROUTE M	25' RT.	69.6 SY CONCRETE SIDEWALK
443+00.00	445+00.00	ROUTE M	38' RT.	91.7 SY CONCRETE SIDEWALK
445+00.00	446+38.93	ROUTE M	38' RT.	55.8 SY CONCRETE SIDEWALK
446+65.50	447+00.92	ROUTE M	35' RT.	14.0 SY CONCRETE SIDEWALK
447+77.00	450+00.00	ROUTE M	35' RT.	226.4 SY CONCRETE SIDEWALK
450+00.00	451+10.05	ROUTE M	35' RT.	116.6 SY CONCRETE SIDEWALK
450+82.05		ROUTE M	29' RT.	REMOVE POST
596+60.34	598+75.00	ROUTE 139	38' RT.	124.1 SY CONCRETE SIDEWALK
598+75.00	601+05.62	ROUTE 139	38' RT.	122.6 SY CONCRETE SIDEWALK
601+29.06	601+50.00	ROUTE 139	38' RT.	11.7 SY CONCRETE SIDEWALK
603+95.00	610+50.00	ROUTE 139	38' RT.	130.2 SY CONCRETE SIDEWALK
603+95.00	604+53.18	ROUTE 139	39' RT.	27.0 SY CONCRETE SIDEWALK
605+15.38	605+92.61	ROUTE 139	36' RT.	65.3 SY CONCRETE SIDEWALK
HALE				
27+52.40	29+00.00	ROUTE 139	36' LT.	40.7 SY CONCRETE SIDEWALK
29+00.00	30+26.12	ROUTE 139	36' LT.	46.1 SY CONCRETE SIDEWALK
ONE LUMP SUM				


PAVEMENT MARKING				
STA.	ROUTE	PERFORMED THERMOPLASTIC PAVEMENT MARKING 6" WHITE (LF)	PERFORMED THERMOPLASTIC PAVEMENT MARKING 24" WHITE (LF)	REMARKS
NORBORNE				
1219+86.86	ROUTE D		12	
1219+91.20	ROUTE D	24		
1219+97.20	ROUTE D	25		
1220+32.74	ROUTE D	34		
1220+32.80	ROUTE D	34		
1220+75.22	ROUTE D	22		
1220+81.72	ROUTE D	22		
1220+85.72	ROUTE D		12	
0+06.55	PINE ST.		12	
0+24.53	PINE ST.	32		
0+31.03	PINE ST.	32		
0+35.09	PINE ST.		15	
SUBTOTALS		225	51	
PAY TOTAL		225	51	

1/2" SLIP RESISTANT STEEL PLATE AND TYPE B GUTTER							
STA.	STA.	RTE.	LOCATION	STEEL PLATE (LF)	TYPE B GUTTER (LF)	4" TYPE 1 AGGR. (SY)	REMARKS
NORBORNE							
1218+58.21	1219+50.67	ROUTE D	20' RT.	90	90	20	
SUB TOTALS				90.0	90.0	20.0	
PAY TOTALS				90.0	90.0	20.0	

CONCRETE CURB & GUTTER						
STA.	STA.	ROUTE	LOCATION	CURB & GUTTER TYPE B (LF)	4" TYPE 1 AGGR. (SY)	REMARKS
SUMNER						
14+08.37	14+78.14	ROUTE EE	LT.	57	19	
14+88.14	16+54.05	ROUTE EE	LT.	166	55	
15+27.59	16+55.39	ROUTE EE	RT.	128	43	
18+06.31	18+61.31	ROUTE EE	RT.	55	18	
ROTHVILLE						
63+97.91	65+58.07	ROUTE E	RT.	65	22	
NORBORNE						
1217+83.27	1218+91.45	ROUTE D	LT.	123	41	
1219+06.56	1219+16.56	ROUTE D	LT.	10	3	
1219+56.55	1221+43.86	ROUTE D	LT.	142	47	
1224+24.72	1225+29.88	ROUTE D	LT.	105	35	
1225+69.63	1225+74.63	ROUTE D	LT.	5	2	
1225+94.90	1225+99.90	ROUTE D	LT.	5	2	
1226+36.75	1226+41.94	ROUTE D	LT.	5	2	
1217+80.95	1218+58.24	ROUTE D	RT.	85	28	
1218+55.48	1218+91.39	ROUTE D	RT.	36	12	
1219+20.70	1219+54.04	ROUTE D	RT.	33	11	
1219+50.67	1220+15.51	ROUTE D	RT.	86	29	
1220+57.80	1221+01.66	ROUTE D	RT.	61	20	
1227+33.39	1227+41.61	ROUTE D	RT.	29	10	
0+22.90	0+36.08	PINE ST.	RT.	39	13	
BOSWORTH						
447+81.84	451+13.29	ROUTE M	LT.	334	111	
441+18.77	441+35.37	ROUTE M	RT.	26	9	
447+65.83	451+09.98	ROUTE M	RT.	347	116	
451+51.86	452+17.06	ROUTE M	RT.	64	21	
SUBTOTALS				2005.4	668	
PAY TOTALS				2005	668	

8 IN. CONCRETE MEDIAN STRIP					
STA.	STA.	ROUTE	LOCATION	AREA (SY)	REMARKS
NORBORNE					
1219+16.71	1219+33.18	ROUTE D	RT	3.89	
1219+86.73	1220+02.72	ROUTE D	RT.	4.39	
1220+02.59	1220+06.67	ROUTE D	RT.	3.76	
BOSWORTH					
449+13.70	449+28.20	ROUTE M	RT.	5.67	
449+41.48	449+51.48	ROUTE M	RT	4.44	
450+75.85	450+84.87	ROUTE M	RT.	2.36	
450+81.69	450+95.11	ROUTE M	RT.	2.84	
605+22.49	605+30.04	ROUTE M	RT.	3.89	
SUBTOTAL				31.24	
PAY TOTAL				31.2	

SUMMARY OF QUANTITIES
SHEET 3 OF 20



DATE PREPARED
3/4/2025

ROUTE
VARIOUS

STATE
MO

DISTRICT
NW

SHEET NO.
3

COUNTY
CHARITON/CARROLL

JOB NO.
JNW0030

CONTRACT ID.

PROJECT NO.

BRIDGE NO.

DATE	DESCRIPTION

MISSOURI HIGHWAYS AND TRANSPORTATION
COMMISSION

105 WEST CAPITOL
JEFFERSON CITY, MO 65102
1-888-ASK-MODOT (1-888-275-6636)


2215 Fairlawn Dr
Carthage, MO 64836
417.358.9551
COAF# 00062
wearown.com

IF A SEAL IS PRESENT ON THIS SHEET IT HAS BEEN ELECTRONICALLY SEALED AND DATED.

CONCRETE SIDEWALKS (TABLE 1 OF 9)									
STA.	STA.	ROUTE	LOCATION	4" SIDEWALK (SY)	CURB RAMP (SY)	4" TYPE 1 AGGR. (SY)	ADA LINEAR GRADING (LF)	TRUNCATED DOME (SF)	REMARKS
SUMNER									
0+10.29	0+12.29	ROUTE EE	LT.					10.0	
0+10.18	0+24.66	ROUTE EE	LT.		8.0	8.0	14.4		
0+24.66	0+68.53	ROUTE EE	LT.	24.4		24.4	43.9		
0+88.52	2+21.95	ROUTE EE	LT.	74.1		74.1	133.4		
2+29.76	4+05.21	ROUTE EE	LT.	99.9		99.9	175.5		
4+45.83	4+58.19	ROUTE EE	LT.	6.9		6.9	14.0		
4+58.19	4+69.11	ROUTE EE	LT.		6.0	6.0	10.9		
4+66.19	4+68.19	ROUTE EE	LT.					10.0	
4+84.52	4+86.52	ROUTE EE	LT.					10.0	
4+84.52	4+94.52	ROUTE EE	LT.		5.6	5.6	10.0		
4+94.52	6+11.69	ROUTE EE	LT.	65.1		65.1	117.2		
6+27.81	7+07.54	ROUTE EE	LT.	42.8		42.8	79.7		
7+21.54	9+20.49	ROUTE EE	LT.	122.4		122.4	199.0		INCLUDES SIDEWALK PERPENDICULAR TO ROUTE EE TO EXIST. EOP
9+06.29	9+11.29	ROUTE EE	LT.		6.3	6.3	11.3		
9+06.31	9+11.31	ROUTE EE	LT.					10.0	
9+20.49	9+30.60	ROUTE EE	LT.		5.6	5.6	10.1		
9+28.49	9+30.49	ROUTE EE	LT.					10.0	
9+46.53	9+56.53	ROUTE EE	LT.		5.6	5.6	10.0		
9+46.53	9+48.53	ROUTE EE	LT.					10.0	
9+56.53	12+08.43	ROUTE EE	LT.	140.0		140.0	252.0		
12+08.43	12+19.73	ROUTE EE	LT.		6.2	6.2	11.3		
12+17.43	12+19.43	ROUTE EE	LT.					10.0	
12+28.05	12+39.28	ROUTE EE	LT.		6.2	6.2	11.1		
12+28.28	12+30.28	ROUTE EE	LT.					10.0	
12+39.28	13+80.35	ROUTE EE	LT.	59.4		59.4	141.1		
13+80.35	13+88.74	ROUTE EE	LT.		6.3	6.3	8.4		
13+81.04	13+85.89	ROUTE EE	LT.					10.0	
13+71.75	13+88.25	ROUTE EE	LT.	5.5		5.5	16.5		
14+05.62	14+78.15	ROUTE EE	LT.	37.7		37.7	72.5		INCLUDES SIDEWALK TO EXIST. SIDEWALK AT RESIDENCE
14+88.15	15+00.44	ROUTE EE	LT.	6.7		6.7	12.1		
15+91.96	16+66.85	ROUTE EE	LT.	54.2		54.2	74.9		INCLUDES SIDEWALK TO EXIST. SIDEWALK AT RESIDENCE
16+54.61	16+59.61	ROUTE EE	LT.		07.4	07.4	12.1		
16+54.75	16+59.74	ROUTE EE	LT.					10.00	
16+66.85	16+78.45	ROUTE EE	LT.		06.1	06.1	11.6		
16+74.85	16+76.85	ROUTE EE	LT.					10.00	
17+08.46	17+18.46	ROUTE EE	LT.		05.6	05.6	10.0		
17+08.46	17+10.46	ROUTE EE	LT.				2.0	10.00	
17+18.46	17+53.44	ROUTE EE	LT.	19.9		19.9	35.0		
18+03.44	18+50.36	ROUTE EE	LT.	23.1		23.1	48.4		
18+60.36	18+78.49	ROUTE EE	LT.	10.1		10.1	18.1		
18+94.49	20+05.23	ROUTE EE	LT.	63.7		63.7	110.7		
20+05.23	20+15.22	ROUTE EE	LT.		05.6	05.6	10.0		
20+13.22	20+15.22	ROUTE EE	LT.			2.0	10.0		
SUBTOTALS				856.0	80.3	938.3	1697.2	120.0	

CULVERT CLEANOUT				
STA.	ROUTE	LOCATION	QTY	REMARKS
SUMNER				
13+82.87	ROUTE EE	LT.	1	
13+80.54	ROUTE EE	LT.	1	
PAY TOTAL			2	

TREE STUMP REMOVAL			
STA.	RTE.	LOC	QTY
SUMNER			
5+32.36	ROUTE EE	42' RT.	1
5+80.90	ROUTE EE	42' RT.	1
6+09.37	ROUTE EE	40' RT.	1
6+33.67	ROUTE EE	40' RT.	1
7+04.02	ROUTE EE	41' RT.	1
7+04.10	ROUTE EE	50' LT.	1
7+82.70	ROUTE EE	40' RT.	1
SUBTOTAL (SUMNER):			7
ROTHVILLE			
53+47.37	ROUTE EE	32' RT.	1
SUBTOTAL (ROTHVILLE):			1
MENDON			
9+48.52	ROUTE CC	40' RT.	1
13+10.35	ROUTE CC	39' LT.	1
19+21.75	ROUTE CC	50' LT.	1
SUBTOTAL (MENDON):			3
NORBORNE			
1238+00.93	ROUTE D	24' LT.	1
1239+38.71	ROUTE D	25' LT.	1
SUBTOTAL (NORBORNE):			2
BOSWORTH			
449+40.45	ROUTE M	31' LT.	1
597+23.65	ROUTE 139	37' LT.	1
598+81.85	ROUTE 139	30' LT.	1
599+50.00	ROUTE 139	33' LT.	1
600+10.00	ROUTE 139	32' LT.	1
600+48.00	ROUTE 139	32" LT.	1
596+92.43	ROUTE 139	43' RT.	1
SUBTOTAL (SUMNER):			7
PAY TOTAL:			20



DATE PREPARED
3/4/2025

ROUTE STATE
VARIOUS MO

DISTRICT SHEET NO.
NW 3

COUNTY
CHARITON/CARROLL

JOB NO.
JNW0030

CONTRACT ID.

PROJECT NO.

BRIDGE NO.

DATE	DESCRIPTION

MISSOURI HIGHWAYS AND TRANSPORTATION COMMISSION

MoDOT

105 WEST CAPITOL
JEFFERSON CITY, MO 65102
1-888-ASK-MODOT (1-888-275-6636)

2215 Fairlawn Dr
Carthage, MO 64836
417.358.9551
COAF# 00062
weareown.com



IF A SEAL IS PRESENT ON THIS SHEET IT HAS BEEN ELECTRONICALLY SEALED AND DATED.

CONCRETE SIDEWALKS (TABLE 2 OF 9)


STA.	STA.	ROUTE	LOCATION	4" SIDEWALK (SY)	CURB RAMP (SY)	4" TYPE 1 AGGR. (SY)	ADA LINEAR GRADING (LF)	TRUNCATED DOME (SF)	REMARKS
SUMNER (CONTINUED)									
4+22.03	4+51.42	ROUTE EE	RT.	16.3		16.3	29.4		
4+51.42	4+68.29	ROUTE EE	RT.		9.2	9.2	16.9		
4+65.61	4+67.61	ROUTE EE	RT.					10.0	
4+84.63	4+86.63	ROUTE EE	RT.					10.0	
4+83.79	5+00.64	ROUTE EE	RT.		9.1	9.1	16.8		
5+00.64	7+92.41	ROUTE EE	RT.	164.4		164.4	291.8		INCLUDES SIDEWALK TO EXIST. SIDEWALK AT RESIDENCE
8+12.15	9+11.53	ROUTE EE	RT.	62.3		62.3	94.4		INCLUDES SIDEWALK TO EXIST. SIDEWALK AT RESIDENCE
9+06.53	9+11.53	ROUTE EE	RT.		5.4	5.4	9.9		
9+06.45	9+11.45	ROUTE EE	RT.					10.0	
14+00.06	14+03.59	ROUTE EE	RT.		5.9	5.9	10.8		
14+00.54	14+04.43	ROUTE EE	RT.					10.0	
14+03.59	14+36.91	ROUTE EE	RT.	45.9		45.9	61.4		
15+27.66	16+67.37	ROUTE EE	RT.	125.9		125.9	139.7		INCLUDES SIDEWALK PERPENDICULAR TO ROUTE EE
15+50.51	15+55.49	ROUTE EE	RT.					10.0	
16+55.83	16+60.83	ROUTE EE	RT.		06.7	06.7	10.0		
16+55.70	16+60.70	ROUTE EE	RT.					10.0	
16+67.37	16+77.37	ROUTE EE	RT.		07.2	07.2	10.0		
16+75.37	16+77.37	ROUTE EE	RT.					11.0	
17+06.12	17+23.12	ROUTE EE	RT.		14.9	14.9	17.0		
17+06.12	17+08.12	ROUTE EE	RT.					15.80	
17+50.86	19+10.34	ROUTE EE	RT.	141.4		141.4	159.5		
19+60.65	19+98.08	ROUTE EE	RT.	31.5		31.5	37.4		
19+98.08	20+12.26	ROUTE EE	RT.		07.2	07.2	13.0		
20+07.82	20+09.82	ROUTE EE	RT.					10	
ROTHVILLE									
68+46.95	68+51.95	ROUTE E	LT.		5.6	5.6	10.0	10.0	
68+46.95	68+89.60	ROUTE E	LT.	25.5		25.5	45.8		
68+98.60	69+68.81	ROUTE E	LT.	39.5		39.5	70.0		INCLUDES SIDEWALK TO EXIST. SIDEWALK AT RESIDENCE
69+78.80	70+56.04	ROUTE E	LT.	42.9		42.9	77.2		
70+68.04	71+19.17	ROUTE E	LT.	28.8		28.8	51.1		INCLUDES SIDEWALK TO EXIST. SIDEWALK AT RESIDENCE
71+31.17	72+18.22	ROUTE E	LT.	49.1		49.1	87.1		INCLUDES SIDEWALK TO EXIST. SIDEWALK AT RESIDENCE
44+66.14	44+77.54	ROUTE E	RT.		5.9	5.9	11.5		
44+67.54	44+69.54	ROUTE E	RT.					10.0	
44+77.54	45+89.98	ROUTE E	RT.	61.9		61.9	111.5		
46+11.55	47+48.74	ROUTE E	RT.	75.9		75.9	136.6		
47+58.05	48+33.77	ROUTE E	RT.	42.1		42.1	81.5		
48+69.87	50+24.89	ROUTE E	RT.	82.3		82.3	168.1		
50+35.61	52+23.18	ROUTE E	RT.	97.7		97.7	187.5		
52+36.56	54+40.60	ROUTE E	RT.	112.8		112.8	202.8		
54+63.33	56+39.37	ROUTE E	RT.	98.3		98.3	178.4		
56+68.50	57+87.89	ROUTE E	RT.	67.3		67.3	121.5		
58+06.89	58+58.24	ROUTE E	RT.	29.2		29.2	51.9		
58+67.83	59+86.34	ROUTE E	RT.	65.8		65.8	118.4		
	SUBTOTALS			1506.7	77.1	1583.8	2628.9	116.8	

SIDEWALK HAND-RAIL WITHOUT BALUSTERS

STA.	STA.	RTE.	LOCATION	(LF)	REMARKS
NORBORNE					
1218+72.87	1218+89.64	ROUTE D	24' RT.	22	
BOSWORTH					
448+14.27	448+35.05	ROUTE M	35' RT.	26	
448+19.56	448+34.22	ROUTE M	41' RT.	15	
450+59.22	450+75.57	ROUTE M	34' RT.	21.5	
449+63.16	448+83.73	ROUTE M	34' LT.	25.5	
449+88.73	450+12.41	ROUTE M	34' LT.	28.5	
			SUBTOTAL	138.5	
			PAY TOTAL	139	

2.5" PVC (SIDEWALK DRAIN)

STA.	ROUTE	LOCATION	PVC PIPE 2.5" (LF)	REMARKS
MIENDON				
21+96.32	ROUTE CC	45.81' RT.	9	
21+97.53	ROUTE CC	45.72' RT.	9	
NORBORNE				
1232+61.45	ROUTE D	26.16' LT.	11	
1232+62.66	ROUTE D	26.16' LT.	11	
1232+64.31	ROUTE D	28.63' RT.	11	
1232+65.52	ROUTE D	28.53' RT.	11	
1236+09.36	ROUTE D	27.37' RT.	16	
1236+10.27	ROUTE D	26.57' RT.	16	
1236+44.24	ROUTE D	26.58' LT.	11	
1236+45.43	ROUTE D	26.82' LT.	11	
		PAY TOTALS	116	



THIS SHEET HAS BEEN SIGNED, SEALED AND DATED ELECTRONICALLY.

DATE PREPARED
3/4/2025

ROUTE STATE
VARIOUS MO

DISTRICT SHEET NO.
NW 3

COUNTY
CHARITON/CARROLL

JOB NO.
JNW0030

CONTRACT ID.


PROJECT NO.

BRIDGE NO.

DESCRIPTION

DATE

MISSOURI HIGHWAYS AND TRANSPORTATION COMMISSION



105 WEST CAPITOL
JEFFERSON CITY, MO 65102
1-888-ASK-MODOT (1-888-275-6636)

WEAROWN.COM

2215 Fairlawn Dr
Carthage, MO 64836
417.358.9551
COAF# 00062
wearown.com

OWN
Engineering beyond.

IF A SEAL IS PRESENT ON THIS SHEET IT HAS BEEN ELECTRONICALLY SEALED AND DATED.

CONCRETE SIDEWALKS (TABLE 3 OF 9)

STA.	STA.	ROUTE	LOCATION	4" SIDEWALK (SY)	CURB RAMP (SY)	4" TYPE 1 AGGR. (SY)	ADA LINEAR GRADING (LF)	TRUNCATED DOME (SF)	REMARKS
ROTHVILLE (CONTINUED)									
59+97.68	61+19.47	ROUTE E	RT.	68.0		68.0	122.4		
61+27.85	61+83.96	ROUTE E	RT.	31.0		31.0	55.9		
61+94.44	63+03.46	ROUTE E	RT.	60.7		60.7	109.2		
63+74.61	64+02.76	ROUTE E	RT.	13.5		13.5	28.2		
64+02.76	65+58.09	ROUTE E	RT.	145.5		145.5	155.3	10.0	INCLUDES SIDEWALK TO EXIST. EOP
67+04.85	67+73.38	ROUTE E	RT.	38.4		38.4	68.0		
67+84.70	68+90.18	ROUTE E	RT.	60.6		60.6	105.5		
68+46.52	68+51.52	ROUTE E	RT.		5.6	5.6	10.0	10.0	
69+07.06	70+25.86	ROUTE E	RT.	66.3		66.3	119.0		INCLUDES SIDEWALK TO EXIST. SIDEWALK AT RESIDENCE
70+45.86	71+53.48	ROUTE E	RT.	60.0		60.0	107.5		
71+71.68	72+57.98	ROUTE E	RT.	48.2		48.2	86.2		INCLUDES SIDEWALK TO EXIST. SIDEWALK AT RESIDENCE
72+67.22	74+13.68	ROUTE E	RT.	81.3		81.3	146.5		
MENDON									
12+86.55	12+91.55	ROUTE CC	LT.		5.6	5.6	10.1	10.0	
12+86.55	13+75.41	ROUTE CC	LT.	54.2		54.2	97.6		INCLUDES SIDEWALK PERPENDICULAR TO EOS
13+86.98	14+13.39	ROUTE CC	LT.	14.6		14.6	26.3		
14+32.16	15+66.13	ROUTE CC	LT.	97.4		97.4	134.4	10.0	
15+84.96	16+95.86	ROUTE CC	LT.	62.9		62.9	113.3		
16+95.86	17+05.86	ROUTE CC	LT.		5.6	5.6	10.0		
16+89.63	16+94.63	ROUTE CC	LT.		5.6	5.6	10.0		
16+89.56	16+94.56	ROUTE CC	LT.					10.0	
17+34.95	17+45.57	ROUTE CC	LT.		5.8	5.8	10.4		
17+35.57	17+37.57	ROUTE CC	LT.					10.0	
17+48.13	17+53.13	ROUTE CC	LT.		5.7	5.7	11.0		
17+48.06	17+53.06	ROUTE CC	LT.					10.0	
17+45.57	18+50.19	ROUTE CC	LT.	63.5		63.5	107.9	10.0	INCLUDES SIDEWALK PERP. TO ROAD AND TO EXIST. SIDEWALK AT RESIDENCE
18+50.19	18+72.57	ROUTE CC	LT.	24.3		24.3	22.4	10.0	SIDEWALK (7' WIDE)
18+10.76	18+15.76	ROUTE CC	LT.		4.8	4.8	5.0		FROM SIDEWALK TO EOS ROUTE CC
18+72.57	18+76.44	ROUTE CC	LT.	3.0		3.0	3.9		SIDEWALK (7' WIDE)
18+76.44	18+98.65	ROUTE CC	LT.	17.3		17.3	22.2		SIDEWALK (7' WIDE)
18+98.65	20+42.18	ROUTE CC	LT.	87.3		87.3	142.9		
20+04.68	20+09.68	ROUTE CC	LT.		6.2	6.2	11.2		FROM SIDEWALK TO EOS ROUTE CC
20+51.28	21+19.58	ROUTE CC	LT.	57.3		57.3	68.0		
21+35.58	21+48.66	ROUTE CC	LT.	14.6		14.6	19.4		
21+43.66	21+48.66	ROUTE CC	LT.		5.6	5.6	10.0	10.0	FROM SIDEWALK TO EOS ROUTE CC
25+68.57	25+72.19	ROUTE CC	LT.		5.7	5.7	10.0		
25+65.95	25+69.77	ROUTE CC	LT.					10.0	
25+74.34	27+08.79	ROUTE CC	LT.	92.6		92.6	171.6		
27+18.13	28+66.27	ROUTE CC	LT.	82.3		82.3	148.1		
28+66.27	28+79.84	ROUTE CC	LT.		7.4	7.4	13.6		
28+77.27	28+79.27	ROUTE CC	LT.					10.0	
28+93.05	29+06.69	ROUTE CC	LT.		7.1	7.1	12.8		
28+94.69	28+96.69	ROUTE CC	LT.					10.0	
29+06.69	30+44.10	ROUTE CC	LT.	71.9		71.9	139.4		
		SUBTOTALS		1416.7	70.6	1487.3	2445.2	130.0	



THIS SHEET HAS BEEN SIGNED, SEALED, AND DATED ELECTRONICALLY.

DATE PREPARED
1/24/2025

ROUTE STATE
VARIOUS MO

DISTRICT SHEET NO.
NW 3

COUNTY
CHARLTON / CARROLL

JOB NO.
JNW0030

CONTRACT ID.


PROJECT NO.

BRIDGE NO.

DATE	DESCRIPTION

MISOURI HIGHWAYS AND TRANSPORTATION COMMISSION

105 WEST CAPITOL JEFFERSON CITY, MO 65102
1-888-ASK-MODOT (1-888-275-6636)



2215 Fairlawn Dr
Carthage, MO 64836
417.356.9551
COAF# 00062
wearown.com



IF A SEAL IS PRESENT ON THIS SHEET, IT HAS BEEN ELECTRONICALLY SEALED AND DATED.

CONCRETE SIDEWALKS (TABLE 4 OF 9)									
STA.	STA.	ROUTE	LOCATION	4" SIDEWALK (SY)	CURB RAMP (SY)	4" TYPE 1 AGGR. (SY)	ADA LINEAR GRADING (LF)	TRUNCATED DOME (SF)	REMARKS
MENDON (CONTINUED)									
30+60.10	31+87.96	ROUTE CC	LT.	69.9		69.9	127.1		
32+12.38	32+35.43	ROUTE CC	LT.	8.3		8.3	23.1		FROM SIDEWALK TO EOS ROUTE CC
32+35.43	32+50.25	ROUTE CC	LT.		6.9	6.9	14.8		
32+44.21	32+46.10	ROUTE CC	LT.					10.0	
8+78.93	8+82.95	ROUTE CC	RT.	2.6		2.6	4.6		
8+82.95	9+01.63	ROUTE CC	RT.		11.8	11.8	21.3		
8+99.76	9+01.53	ROUTE CC	RT.					10.0	
9+21.48	9+31.41	ROUTE CC	RT.	5.8		5.8	10.6		
9+22.44	9+24.24	ROUTE CC	RT.					10.0	
9+31.41	10+57.74	ROUTE CC	RT.	73.5		73.5	131.5		
10+57.74	10+69.29	ROUTE CC	RT.	6.1		6.1	11.1		
10+65.74	10+67.74	ROUTE CC	RT.					10.0	
10+91.46	11+05.13	ROUTE CC	RT.	6.6		6.6	11.8		
10+95.14	10+97.14	ROUTE CC	RT.					10.0	
11+05.13	12+38.06	ROUTE CC	RT.	74.0		74.0	132.9		
12+38.06	12+48.06	ROUTE CC	RT.		5.6	5.6	10.1		
12+46.06	12+48.06	ROUTE CC	RT.					10.0	
12+72.71	12+83.09	ROUTE CC	RT.		5.7	5.7	10.2		
12+73.10	12+75.10	ROUTE CC	RT.					10.0	
12+83.09	12+91.55	ROUTE CC	RT.	9.1		9.1	16.4		INCLUDES SIDEWALK PERPENDICULAR TO EOS
12+86.55	12+91.55	ROUTE CC	RT.		5.7	5.7	10.2	10.0	
12+91.55	13+06.18	ROUTE CC	RT.		6.9	6.9	12.4		
13+55.93	13+66.59	ROUTE CC	RT.		5.7	5.7	10.3		
13+66.59	14+62.09	ROUTE CC	RT.	53.1		53.1	95.5		
14+72.52	16+16.04	ROUTE CC	RT.	85.5		85.5	139.5		
15+93.56	15+98.56	ROUTE CC	RT.		3.7	3.7	7.0	10.0	
16+67.95	16+96.89	ROUTE CC	RT.	17.4		17.4	31.4		
16+96.89	17+07.57	ROUTE CC	RT.		5.8	5.8	10.5		
16+90.38	16+95.38	ROUTE CC	RT.		5.7	5.7	10.2		FROM SIDEWALK TO EOS ROUTE CC
17+04.89	17+06.89	ROUTE CC	RT.					10.0	
16+90.46	16+95.46	ROUTE CC	RT.					10.0	
17+31.40	17+41.74	ROUTE CC	RT.		5.7	5.7	10.2		
17+31.74	17+33.74	ROUTE CC	RT.					10.0	
17+47.43	17+52.43	ROUTE CC	RT.		5.9	5.9	10.6		
17+47.51	17+52.51	ROUTE CC	RT.					10.0	
17+41.74	18+01.11	ROUTE CC	RT.	38.4		38.4	59.4		INCLUDES SIDEWALK PERP. TO ROUTE CC
18+44.49	18+77.17	ROUTE CC	RT.	23.4		23.4	33.3	10.0	
18+89.87	20+62.42	ROUTE CC	RT.	96.6		96.6	173.1	10.0	
20+21.08	20+26.08	ROUTE CC	RT.	7.9		7.9	14.3		
20+83.55	21+04.31	ROUTE CC	RT.	12.3		12.3	21.0		
21+43.16	21+49.16	ROUTE CC	RT.		9.3	9.3	14.0	10.0	FROM SIDEWALK TO EOS ROUTE CC
21+43.15	21+63.91	ROUTE CC	RT.	13.0		13.0	20.8		
21+63.91	21+74.27	ROUTE CC	RT.		5.7	5.7	10.2		
21+71.91	21+73.91	ROUTE CC	RT.					10.0	
SUBTOTALS				603.6	90.1	693.7	1219.4	170.0	

SUMMARY OF QUANTITIES
SHEET 7 OF 20



DATE PREPARED
1/24/2025

ROUTE STATE
VARIOUS MO

DISTRICT SHEET NO.
NW 3

COUNTY
CHARLTON / CARROLL


JOB NO.
JNW0030

CONTRACT ID.


PROJECT NO.

BRIDGE NO.

DATE	DESCRIPTION



2215 Fairlawn Dr
Carthage, MO 64836
417.358.9551
COA# 00062
wearown.com



IF A SEAL IS PRESENT ON THIS SHEET IT HAS BEEN ELECTRONICALLY SEALED AND DATED.

CONCRETE SIDEWALKS (TABLE 5 OF 9)

STA.	STA.	ROUTE	LOCATION	4" SIDEWALK (SY)	CURB RAMP (SY)	4" TYPE 1 AGGR. (SY)	ADA LINEAR GRADING (LF)	TRUNCATED DOME (SF)	REMARKS
MENDON (CONTINUED)									
21+92.43	22+07.43	ROUTE CC	RT.		8.4	8.4	15.1		
21+92.43	21+94.43	ROUTE CC	RT.					10.0	
22+07.43	23+07.56	ROUTE CC	RT.	55.6		55.6	100.1		
23+21.56	25+02.84	ROUTE CC	RT.	90.0		90.0	161.9		
25+25.40	25+48.30	ROUTE CC	RT.	12.2		12.2	22.0		
25+48.30	25+56.79	ROUTE CC	RT.		6.3	6.3	11.3		
25+53.97	25+55.23	ROUTE CC	RT.					10.0	
HALE									
27+52.40	30+22.81	ROUTE 139	LT.	149.8		149.8	270.4		
30+17.81	30+30.48	ROUTE 139	LT.		6.8	6.8	12.7		
30+27.81	30+29.81	ROUTE 139	LT.					10.0	
30+17.75	30+22.75	ROUTE 139	LT.	8.6		8.6	30.9		
KEYTESVILLE									
9+92.87	10+63.62	ROUTE K	LT.	39.8		39.8	70.8		
10+63.62	10+73.62	ROUTE K	LT.		5.6	5.6	10.0		
10+71.62	10+73.62	ROUTE K	LT.					10.0	
NORBORNE									
1204+96.89	1205+82.46	ROUTE D	LT.	47.8		47.8	85.6		
1205+82.46	1205+93.23	ROUTE D	LT.		5.8	5.8	10.8		
1205+90.46	1205+92.46	ROUTE D	LT.					10.0	
1206+14.48	1206+26.38	ROUTE D	LT.		6.3	6.3	11.9		
1206+17.17	1206+19.17	ROUTE D	LT.					10.0	INCLUDES SIDEWALK TO EXIST. SIDEWALK AT RESIDENCE
1206+26.38	1206+77.86	ROUTE D	LT.	29.0		29.0	71.6		
1206+88.19	1207+35.77	ROUTE D	LT.	26.9		26.9	47.6		
1207+52.67	1208+24.26	ROUTE D	LT.	39.8		39.8	71.6		
1208+36.53	1210+16.50	ROUTE D	LT.	100.2		100.2	180.0		
1210+62.45	1211+06.58	ROUTE D	LT.	24.5		24.5	44.1	10.0	
1211+06.58	1211+51.75	ROUTE D	LT.	25.4		25.4	45.2		
1211+66.75	1212+11.24	ROUTE D	LT.	19.1		19.1	44.5		
1212+11.24	1212+72.19	ROUTE D	LT.	35.8		35.8	60.9		
1212+67.09	1212+72.09	ROUTE D	LT.		5.6	5.6	10.2		
1212+67.01	1212+72.01	ROUTE D	LT.					10.0	
1217+83.23	1217+99.76	ROUTE D	LT.		21.9	21.9	26.2		
1217+83.30	1217+90.53	ROUTE D	LT.					21.6	
1217+99.76	1218+91.31	ROUTE D	LT.	74.7		74.7			
1218+81.30	1218+91.36	ROUTE D	LT.		6.2	6.2	10.1		
1218+89.30	1218+91.36	ROUTE D	LT.					10.0	
1219+05.32	1219+23.24	ROUTE D	LT.		9.6	9.6	17.9		
1219+06.54	1219+08.53	ROUTE D	LT.					10.0	
1219+49.53	1219+69.52	ROUTE D	LT.	9.0		9.0			
1219+79.67		ROUTE D	LT.		30.7	30.7	65.4	10.0	
1220+70.67	1220+90.67	ROUTE D	LT.		18.0	18.0	20.0		
1220+75.67	1220+80.67	ROUTE D	LT.					10.0	
1220+90.67	1221+43.83	ROUTE D	LT.	45.5		45.5	53.2	10.0	
SUBTOTALS				833.7	131.1	964.8	1582.0	151.6	



THIS SHEET HAS BEEN SIGNED, SEALED AND DATED ELECTRONICALLY.

DATE PREPARED
1/24/2025

ROUTE STATE
VARIOUS MO

DISTRICT SHEET NO.
NW 3

COUNTY
CHARITON / CARROLL

JOB NO.
JNW0030

CONTRACT ID.

PROJECT NO.

BRIDGE NO.

DESCRIPTION	DATE

MISSOURI HIGHWAYS AND TRANSPORTATION COMMISSION




2215 Fairlawn Dr
Carthage, MO 64836
417.358.9551
COAF# 00062
wearown.com



IF A SEAL IS PRESENT ON THIS SHEET IT HAS BEEN ELECTRONICALLY SEALED AND DATED.

CONCRETE SIDEWALKS (TABLE 6 OF 9)

STA.	STA.	ROUTE	LOCATION	4" SIDEWALK (SY)	CURB RAMP (SY)	4" TYPE 1 AGGR. (SY)	ADA LINEAR GRADING (LF)	TRUNCATED DOME (SF)	REMARKS
NORBORNE (CONTINUED)									
1221+18.74	1221+23.73	ROUTE D	LT.					10.0	
1223+72.62	1223+82.57	ROUTE D	LT.		4.2	4.2	10.0		
1224+17.26	1224+34.71	ROUTE D	LT.		7.9	7.9	17.5		
1224+24.71	1224+26.71	ROUTE D	LT.					10.0	
1224+34.71	1225+19.86	ROUTE D	LT.	47.3		47.3	85.1		
1225+19.86	1225+35.36	ROUTE D	LT.		7.7	7.7	15.5		
1225+64.11	1225+79.61	ROUTE D	LT.		7.7	7.7	15.5		
1225+79.61	1225+89.90	ROUTE D	LT.	5.7		5.7	10.3		
1225+89.89	1226+04.89	ROUTE D	LT.		7.7	7.7	15.0		
1226+31.74	1226+46.93	ROUTE D	LT.		7.8	7.8	15.2		
1226+46.93	1226+59.44	ROUTE D	LT.	6.9		6.9	12.5		
1227+11.07	1227+33.36	ROUTE D	LT.	12.4		12.4	22.3		
1227+33.36	1227+43.48	ROUTE D	LT.		5.6	5.6	10.1		
1227+41.36	1227+43.36	ROUTE D	LT.					10.0	
1227+78.01	1227+91.30	ROUTE D	LT.		6.5	6.5	13.3	10.0	
1227+91.30	1229+57.07	ROUTE D	LT.	94.3		94.3	165.8		
1229+74.59	1230+57.69	ROUTE D	LT.	47.5		47.5	83.1		
1230+68.98	1232+58.52	ROUTE D	LT.	107.3		107.3	189.5		
1232+58.52	1232+68.87	ROUTE D	LT.		5.6	5.6	10.3		
1232+66.52	1232+68.52	ROUTE D	LT.					10.0	
1232+85.73	1232+97.85	ROUTE D	LT.		6.1	6.1	12.1	10.0	
1232+97.85	1234+71.72	ROUTE D	LT.	96.6		96.6	173.9		
1234+93.71	1235+43.19	ROUTE D	LT.	27.8		27.8	49.5		
1235+53.08	1236+10.04	ROUTE D	LT.	33.4		33.4	57.0		
1236+06.08	1236+10.08	ROUTE D	LT.		3.4	3.4	8.7		
1236+06.09	1236+10.09	ROUTE D	LT.					8.0	
1236+10.04	1236+17.49	ROUTE D	LT.		3.2	3.2	7.5		
1236+14.50	1236+16.49	ROUTE D	LT.					8.0	
1236+39.21	1236+49.98	ROUTE D	LT.		5.8	5.8	10.8		
1236+39.97	1236+41.98	ROUTE D	LT.					10.0	
1236+49.98	1237+03.20	ROUTE D	LT.	30.3		30.3	53.2		
1237+14.55	1238+83.96	ROUTE D	LT.	94.8		94.8	169.4		
1239+10.16	1240+54.21	ROUTE D	LT.	75.3		75.3	144.1		
1241+55.82	1241+89.43	ROUTE D	LT.	18.8		18.8	33.6		
1242+02.25	1242+14.51	ROUTE D	LT.	6.4		6.4	12.3		
1209+35.56	1209+47.84	ROUTE D	RT.		6.2	6.2	11.1		
1209+47.84	1212+71.58	ROUTE D	RT.	192.1		192.1	323.7	10.0	
1212+66.66	1212+71.66	ROUTE D	RT.		6.0	6.0	10.7		
1212+66.75	1212+71.75	ROUTE D	RT.					10.0	
1213+09.13	1214+21.38	ROUTE D	RT.	62.4		62.4	112.3		
1214+21.38	1214+26.39	ROUTE D	RT.		2.5	2.5	5.0		
1217+83.94	1218+00.18	ROUTE D	RT.		17.7	17.7	23.8		
1217+83.98	1217+90.16	ROUTE D	RT.					18.1	
1218+00.18	1218+88.89	ROUTE D	RT.	100.0		100.0	88.7		
			SUBTOTALS	1059.4	111.6	1170.9	1998.4	124.1	



DATE PREPARED
1/24/2025

ROUTE STATE
VARIOUS MO

DISTRICT SHEET NO.
NW 3

COUNTY
CHARITON / CARROLL

JOB NO.
JNW0030

CONTRACT ID.

PROJECT NO.

BRIDGE NO.

DATE	DESCRIPTION

MISSOURI HIGHWAYS AND TRANSPORTATION COMMISSION

105 WEST CAPITOL JEFFERSON CITY, MO 65102
1-888-ASK-MODOT (1-888-275-6636)

2215 Fairlawn Dr
Carthage, MO 64836
417.356.9551
COA# 00062
wearoan.com

IF A SEAL IS PRESENT ON THIS SHEET IT HAS BEEN ELECTRONICALLY SEALED AND DATED.

CONCRETE SIDEWALKS (TABLE 7 OF 9)

STA.	STA.	ROUTE	LOCATION	4" SIDEWALK (SY)	CURB RAMP (SY)	4" TYPE 1 AGGR. (SY)	ADA LINEAR GRADING (LF)	TRUNCATED DOME (SF)	REMARKS
NORBORNE (CONTINUED)									
1218+89.96	1218+91.96	ROUTE D	RT.					10.0	
1219+16.70	1219+86.73	ROUTE D	RT.	82.0		82.0	70.0	10.0	
1219+86.72	1220+12.51	ROUTE D	RT.		27.2	27.2	44.3		
1219+98.76	1220+06.55	ROUTE D	RT.	3.3		3.3	6.0		
1219+91.70	1219+96.70	ROUTE D	RT.					10.0	
1220+10.59	1220+12.59	ROUTE D	RT.					10.0	
1220+60.80	1220+91.67	ROUTE D	RT.		31.1	31.1	44.9		
1220+60.69	1220+62.69	ROUTE D	RT.					10.0	
1220+75.67	1220+80.67	ROUTE D	RT.					10.0	
1220+91.67	1221+89.70	ROUTE D	RT.	46.1		46.1	98.0	10.0	
1223+72.74	1223+83.44	ROUTE D	RT.		5.4	5.4	10.7		
1223+79.31	1223+81.31	ROUTE D	RT.					10.0	
1224+20.00	1224+28.56	ROUTE D	RT.		4.7	4.7	8.6		
1224+20.74	1224+22.74	ROUTE D	RT.					10.0	
1224+24.60	1224+28.53	ROUTE D	RT.	0.4		0.4	1.0		
1224+28.56	1224+56.81	ROUTE D	RT.	15.7		15.7	28.3		
1224+81.76	1226+16.89	ROUTE D	RT.	75.1		75.1	135.1		
1226+16.89	1226+27.37	ROUTE D	RT.		5.8	5.8	10.5		
1226+47.48	1226+57.75	ROUTE D	RT.		5.6	5.6	10.3		
1226+57.75	1226+82.21	ROUTE D	RT.	16.7		16.7	24.5		
1227+12.82	1227+17.82	ROUTE D	RT.	2.5		2.5	5.0		
1227+17.82	1227+38.82	ROUTE D	RT.		11.7	11.7	21.0		
1227+36.64	1227+38.64	ROUTE D	RT.					10.0	
1227+31.51	1227+38.54	ROUTE D	RT.	14.8		14.8	23.4		
1227+75.27	1227+85.34	ROUTE D	RT.		5.6	5.6	10.1		
1227+77.34	1230+51.15	ROUTE D	RT.	146.2		146.2	273.8		
1230+85.28	1232+64.75	ROUTE D	RT.	101.4		101.4	179.5		
1232+64.75	1232+70.89	ROUTE D	RT.		3.2	3.2	6.1		
1232+67.75	1232+69.75	ROUTE D	RT.					10.0	
1232+88.16	1232+99.50	ROUTE D	RT.		6.0	6.0	11.3		
1232+89.50	1232+91.50	ROUTE D	RT.					10.0	
1232+99.50	1233+21.19	ROUTE D	RT.	12.0		12.0	21.7		
1233+29.73	1234+09.47	ROUTE D	RT.	44.3		44.3	79.7		
1234+30.59	1236+10.24	ROUTE D	RT.	102.3		102.3	179.7		
1236+06.21	1236+10.21	ROUTE D	RT.		4.4	4.4	10.1		
1236+06.18	1236+10.17	ROUTE D	RT.					8.0	
1236+10.24	1236+20.41	ROUTE D	RT.		5.0	5.0	10.2	10.0	
1236+40.63	1236+53.69	ROUTE D	RT.		5.7	5.7	13.1	10.0	
1236+53.69	1237+65.51	ROUTE D	RT.	61.7		61.7	111.8		
1237+75.61	1238+29.68	ROUTE D	RT.	30.0		30.0	54.1		
1238+53.99	1240+03.88	ROUTE D	RT.	84.2		84.2	149.9		
1240+11.88	1241+85.21	ROUTE D	RT.	97.2		97.2	173.3		
		ROUTE D	RT.		25.4	25.4			SW CORNER ADA CONCRETE
		ROUTE D	RT.					20.0	SW CORNER TRUNC DOMES
SUBTOTALS				935.8	146.7	1082.6	1826.0	168.0	



DATE PREPARED
1/24/2025

ROUTE STATE
VARIOUS MO

DISTRICT SHEET NO.
NW 3

COUNTY
CHARITON / CARROLL

JOB NO.
JNW0030

CONTRACT ID.

PROJECT NO.

BRIDGE NO.

DESCRIPTION	DATE

MISSOURI HIGHWAYS AND TRANSPORTATION COMMISSION

105 WEST CAPITOL JEFFERSON CITY, MO 65102
1-888-ASK-MODOT (1-888-275-6636)

2215 Fairlawn Dr
Carthage, MO 64836
417.356.9551
COA# 00062
weareown.com

IF A SEAL IS PRESENT ON THIS SHEET IT HAS BEEN ELECTRONICALLY SEALED AND DATED.

CONCRETE SIDEWALKS (TABLE 8 OF 9)

STA.	STA.	ROUTE	LOCATION	4" SIDEWALK (SY)	CURB RAMP (SY)	4" TYPE 1 AGGR. (SY)	ADA LINEAR GRADING (LF)	TRUNCATED DOME (SF)	REMARKS
BOSWORTH									
438+18.51	438+35.02	ROUTE M	LT.		8.0	8.0	16.5		
438+23.02	438+25.02	ROUTE M	LT.					10.0	
438+35.02	438+87.70	ROUTE M	LT.	29.3		29.3	52.7		
443+20.11	443+24.87	ROUTE M	LT.		5.7	5.7	10.4		
443+19.65	443+24.46	ROUTE M	LT.					10.0	
443+21.00	443+90.88	ROUTE M	LT.	45.6		45.6	82.3		
443+88.89	443+90.88	ROUTE M	LT.					10.0	
444+14.32	444+16.32	ROUTE M	LT.					10.0	
444+14.32	446+44.93	ROUTE M	LT.	128.1		128.1	230.6		
446+95.62	447+25.49	ROUTE M	LT.	16.9		16.9	29.9		
447+25.49	447+35.49	ROUTE M	LT.		5.6	5.6	10.0		
447+33.49	447+35.49	ROUTE M	LT.					10.0	
447+81.78	447+91.78	ROUTE M	LT.		6.2	6.2	10.0		
447+81.78	447+83.78	ROUTE M	LT.					12.0	
447+91.78	449+29.16	ROUTE M	LT.	109.2		109.2	137.4		
449+41.67	451+03.29	ROUTE M	LT.	173.1		173.1	161.6	10.0	INCLUDES 3 RAMPS IN FRONT OF BUILDINGS
441+18.77	441+35.27	ROUTE M	RT.	16.7		16.7	16.5		
441+30.27	441+35.37	ROUTE M	RT.		2.8	2.8	5.1		
441+33.27	441+35.27	ROUTE M	RT.					10.0	
441+53.98	441+64.56	ROUTE M	RT.		5.6	5.6	10.6		
441+53.98	441+55.98	ROUTE M	RT.					10.0	
441+64.56	443+57.55	ROUTE M	RT.	98.3		98.3	193.0	10.0	
443+57.55	443+73.37	ROUTE M	RT.		8.7	8.7	15.8		
443+70.54	443+72.54	ROUTE M	RT.					10.0	
443+16.30	443+22.15	ROUTE M	RT.		11.5	11.5	20.5		
443+17.53	443+22.81	ROUTE M	RT.					10.0	
443+80.63	443+91.39	ROUTE M	RT.		5.8	5.8	10.5		
443+81.40	443+83.40	ROUTE M	RT.					10.0	
443+91.39	447+31.21	ROUTE M	RT.	188.3		188.3	339.8		
445+37.41	445+42.41	ROUTE M	RT.	11.7		11.7	21.4		
447+31.21	447+41.52	ROUTE M	RT.		5.6	5.6	10.3	10.0	
447+64.78	447+76.03	ROUTE M	RT.		6.0	6.0	11.3		
447+65.84	447+67.84	ROUTE M	RT.					10.0	
447+76.03	449+28.21	ROUTE M	RT.	126.8		126.8	153.7	10.0	
449+41.51	450+14.08	ROUTE M	RT.	80.6		80.6	72.6		
450+34.44	450+91.00	ROUTE M	RT.	55.4		55.4	58.0		
450+91.00	451+10.02	ROUTE M	RT.		10.5	10.5	19.0		
451+08.02	451+10.02	ROUTE M	RT.					10.0	
451+49.15	451+64.17	ROUTE M	RT.		8.4	8.4	15.0		
451+54.95	451+56.95	ROUTE M	RT.					10.0	
451+60.02	451+64.02	ROUTE M	RT.	6.9		6.9	15.0		
451+64.17	452+11.02	ROUTE M	RT.	41.5		41.5	46.8	10.0	
452+00.81	452+11.46	ROUTE M	RT.	6.2		6.2	10.7		
452+11.46	452+16.46	ROUTE M	RT.		5.8	5.8	9.6		
			SUBTOTALS	1134.5	96.3	1230.8	1796.6	192.0	

DATE PREPARED
1/24/2025

ROUTE	STATE
VARIOUS	MO
DISTRICT	SHEET NO.
NW	3
COUNTY	
CHARITON / CARROLL	
JOB NO.	
JNW0030	
CONTRACT ID.	
PROJECT NO.	
BRIDGE NO.	

MISSOURI HIGHWAYS AND TRANSPORTATION COMMISSION


105 WEST CAPITOL
JEFFERSON CITY, MO 65102
1-888-ASK-MODOT (1-888-275-6636)

2215 Fairlawn Dr
Carthage, MO 64836
417.356.9551
COAF# 00062
wcarrean.com

OWN
Engineering beyond.

IF A SEAL IS PRESENT ON THIS SHEET IT HAS BEEN ELECTRONICALLY SEALED AND DATED.

CONCRETE SIDEWALKS (TABLE 9 OF 9)									
STA.	STA.	ROUTE	LOCATION	4" SIDEWALK (SY)	CURB RAMP (SY)	4" TYPE 1 AGGR. (SY)	ADA LINEAR GRADING (LF)	TRUNCATED DOME (SF)	REMARKS
BOSWORTH (CONTINUED)									
452+16.46	452+26.34	ROUTE M	RT.	6.6		6.6	9.9		
597+02.57	597+35.44	ROUTE 139	LT.	18.9		18.9	36.4		
597+33.44	597+35.44	ROUTE 139	LT.					10.0	
597+57.38	597+88.36	ROUTE 139	LT.	146.9		146.9	31.0		
597+57.92	597+59.92	ROUTE 139	LT.					10.0	
597+98.79	600+98.58	ROUTE 139	LT.	168.8		168.8	299.8		
600+93.56	600+98.56	ROUTE 139	LT.		6.3	6.3	12.4		
600+93.54	600+98.54	ROUTE 139	LT.					10.0	
604+53.03	605+28.42	ROUTE 139	LT.	3.2		3.2	5.7		
604+54.14	604+59.14	ROUTE 139	LT.		9.0	9.0	17.2		
604+53.90	604+58.90	ROUTE 139	LT.					10.0	
596+59.02	596+69.56	ROUTE 139	RT.		05.6	05.6	10.0		
596+62.62	596+64.01	ROUTE 139	RT.					10.0	
596+69.56	597+11.51	ROUTE 139	RT.	29.7		29.7	63.5		
597+22.50	598+36.21	ROUTE 139	RT.	64.4		64.4	113.7		
598+48.21	601+03.39	ROUTE 139	RT.	149.4		149.4	255.2		
601+03.39	601+13.56	ROUTE 139	RT.		5.6	5.6	10.2		
600+93.43	600+98.43	ROUTE 139	RT.		5.6	5.6	10.0		
600+93.45	600+98.45	ROUTE 139	RT.					10.0	
601+27.55	601+37.63	ROUTE 139	RT.		5.6	5.6	10.1		
601+27.66	601+29.63	ROUTE 139	RT.					9.9	
601+37.63	602+24.94	ROUTE 139	RT.	48.6		48.6	87.5		
602+37.53	603+46.77	ROUTE 139	RT.	60.3		60.3	110.4		
603+59.03	604+57.82	ROUTE 139	RT.	52.4		52.4	113.8		
604+53.16	604+58.16	ROUTE 139	RT.		6.3	6.3	12.2		
604+53.31	604+58.31	ROUTE 139	RT.					10.0	
HALE									
27+52.40	30+30.38	ROUTE 139	LT.	159.0	7.2	18.5	285.5	10.0	
			SUBTOTALS	908.2	51.2	811.6	1494.5	89.9	
CONCRETE SIDEWALKS TABLE 1				SUBTOTALS	856.0	80.3	938.3	1697.2	120.0
CONCRETE SIDEWALKS TABLE 2				SUBTOTALS	1506.7	77.1	1583.8	2628.9	116.8
CONCRETE SIDEWALKS TABLE 3				SUBTOTALS	1416.7	70.6	1487.3	2445.2	130.0
CONCRETE SIDEWALKS TABLE 4				SUBTOTALS	603.6	90.1	693.7	1219.4	170.0
CONCRETE SIDEWALKS TABLE 5				SUBTOTALS	833.7	131.1	964.8	1582.0	151.6
CONCRETE SIDEWALKS TABLE 6				SUBTOTALS	1059.4	111.6	1170.9	1998.4	124.1
CONCRETE SIDEWALKS TABLE 7				SUBTOTALS	935.8	146.7	1082.6	1826.0	168.0
CONCRETE SIDEWALKS TABLE 8				SUBTOTALS	1134.5	96.3	1230.8	1796.6	192.0
CONCRETE SIDEWALKS TABLE 9				SUBTOTALS	908.2	51.2	811.6	1494.5	89.9
PAY TOTALS				9255	855	9964	16688	1262	



DATE PREPARED
1/24/2025

ROUTE STATE
VARIOUS MO

DISTRICT SHEET NO.
NW 3

COUNTY
CHARITON / CARROLL

JOB NO.
JNW0030

CONTRACT ID.

PROJECT NO.

BRIDGE NO.

DATE	DESCRIPTION

MISSOURI HIGHWAYS AND TRANSPORTATION COMMISSION



105 WEST CAPITOL
JEFFERSON CITY, MO 65102
1-888-ASK-MODOT (1-888-275-6636)


2215 Fairlawn Dr
Carthage, MO 64836
417.356.9551
COA# 00062
wearoan.com



IF A SEAL IS PRESENT ON THIS SHEET IT HAS BEEN ELECTRONICALLY SEALED AND DATED.

PAVED APPROACH (TABLE 1 OF 3)

STA.	ROUTE	LOCATION	WIDTH (FT.)	GRADE (%)	7" PAVED APPROACH (SY)	8" PAVED APPROACH (SY)	4" TYPE 1 AGGR. (SY)	GRAVEL (A) OR CRUSHED STONE (B) (SY)	GROUP C PIPE 12" (LF)	GROUP C PIPE 15" (LF)	REMARKS
SUMNER											
0+78.91	ROUTE EE	LT.	20	-3.5	15.6		15.6				
2+24.99	ROUTE EE	LT.	8	5.2	6.1		6.1	2.3			
4+11.00	ROUTE EE	LT.	12	5.7	15.2		15.2	15.5			
4+33.33	ROUTE EE	LT.	25	-4.7	23.7		23.7	9.5			
6+20.68	ROUTE EE	LT.	16	1.0	12.5		12.5				
7+14.54	ROUTE EE	LT.	14		10.9		10.9				
9+05.33	ROUTE EE	LT.	7			4.5	4.5				EOP TO SIDEWALK (5.8' LONG)
14+00.37	ROUTE EE	LT.	12			9.3	9.3	2.2			
14+83.14	ROUTE EE	LT.	10			10.0	10.0	5.0			
16+53.81	ROUTE EE	LT.	7			13.7	13.7				EOP TO SIDEWALK (17.7' LONG)
17+22.99	ROUTE EE	LT	VARIES					46.5		40	
17+78.42	ROUTE EE	LT.	50			38.9	38.9				
18+55.35	ROUTE EE	LT.	10			7.8	7.8	6.0			
18+86.48	ROUTE EE	LT.	16			12.5	12.5	1.0			
8+04.36	ROUTE EE	RT.	20		15.4		15.4	6.0			
9+05.43	ROUTE EE	RT.	7			5.0	5.0				EOP TO SIDEWALK (6.1' LONG)
13+99.17	ROUTE EE	RT.	7			10.4	10.4				EOP TO SIDEWALK (13.6' LONG)
16+54.67	ROUTE EE	RT.	7			12.2	12.2				EOP TO SIDEWALK (15.7' LONG)
19+13.38	ROUTE EE	RT.	50			56.1	56.1	48.6			
ROTHVILLE											
68+94.11	ROUTE E	LT.	9		7.0		7.0				
69+73.60	ROUTE E	LT.	VARIES		8.5		8.5				
70+61.32	ROUTE E	LT.	12		10.2		10.2	7.0			
71+24.81	ROUTE E	LT.	12		9.3		9.3	13.2			
72+29.59	ROUTE E	LT.	11.8		28.3		28.3			30	
46+03.59	ROUTE E	RT.	VARIES		18.2		18.2	12.3			
47+53.11	ROUTE E	RT.	9.3		7.3		7.3	15.3	15		
48+44.79	ROUTE E	RT.	VARIES		28.2		28.2	58.0		52	
50+30.15	ROUTE E	RT.	11		8.4		8.4	19.3		25.0	
52+29.83	ROUTE E	RT.	VARIES			12.6	12.6	8.5			8" PAVED APPROACH FOR FARM EQUIPMENT
54+51.60	ROUTE E	RT.	VARIES		19.9		19.9	34.3	50.0		
56+54.88	ROUTE E	RT.	VARIES		22.8		22.8	23.6		45	
57+99.04	ROUTE E	RT.	VARIES		12.0		12.0				
58+60.37	ROUTE E	RT.	VARIES		7.6		7.6	11.3			
59+92.80	ROUTE E	RT.	VARIES		8.7		8.7	25.8			
61+23.80	ROUTE E	RT.	VARIES		6.9		6.9	7.6			
61+83.94	ROUTE E	RT.	10.5		8.1		8.1	9.6		20	
63+39.16	ROUTE E	RT.	VARIES			55.9	55.9				
65+66.86	ROUTE E	RT.	VARIES			35.0	35.0				
65+93.90	ROUTE E	RT.	VARIES			51.0	51.0				
66+38.82	ROUTE E	RT.	VARIES				78.0	25.2			QUANTITY IS FOR BOTH ENTRANCES
66+99.73	ROUTE E	RT.	VARIES								
67+78.71	ROUTE E	RT.	VARIES		9.0		9.0				
68+90.18	ROUTE E	RT.	16.9		13.1		13.1	12.0			
70+35.86	ROUTE E	RT.	20		15.6		15.6	9.0			
71+63.85	ROUTE E	RT.	18.2		14.1		14.1	20.2			
72+58.15	ROUTE E	RT.	VARIES		7.6		7.6	12.0			
74+13.65	ROUTE E	RT.	16.4		57.7		57.7			40.0	
SUBTOTALS					427.9	413.0	840.9	466.9	65.0	252	



STATE OF MISSOURI
SEAN L. MATLOCK
NUMBER E-27133
PROFESSIONAL ENGINEER
THIS SHEET HAS BEEN SIGNED, SEALED AND DATED ELECTRONICALLY.

DATE PREPARED
1/24/2025

ROUTE	STATE
VARIOUS	MO
DISTRICT	SHEET NO.
NW	3

COUNTY
CHARITON / CARROLL


JOB NO.
JNW0030

CONTRACT ID.

PROJECT NO.


BRIDGE NO.

MISSOURI HIGHWAYS AND TRANSPORTATION COMMISSION



105 WEST CAPITOL
JEFFERSON CITY, MO 65102
1-888-ASK-MODOT (1-888-275-6636)

2215 Fairlawn Dr
Carthage, MO 64836
417.356.9551
COAF# 00062
wearown.com




Engineering beyond.

IF A SEAL IS PRESENT ON THIS SHEET IT HAS BEEN ELECTRONICALLY SEALED AND DATED.

PAVED APPROACH (TABLE 2 OF 3)

STA.	ROUTE	LOCATION	WIDTH (FT.)	GRADE (%)	7" PAVED APPROACH (SY)	8" PAVED APPROACH (SY)	4" TYPE 1 AGGR. (SY)	GRAVEL (A) OR CRUSHED STONE (B) (SY)	GROUP C PIPE 12" (LF)	GROUP C PIPE 15" (LF)	REMARKS	
MENDON												
12+85.55	ROUTE CC	LT.	7			9.3	9.3				EOP TO SIDEWALK (12' LONG)	
13+75.60	ROUTE CC	LT.	VARIES			9.2	9.2	1.6				
14+13.39	ROUTE CC	LT.	18.8			14.9	14.9	10.1				
15+66.13	ROUTE CC	LT.	18.8			14.6	14.6	4.2				
16+88.54	ROUTE CC	LT.	7			13.9	13.9				EOP TO SIDEWALK (17.9' LONG)	
17+47.04	ROUTE CC	LT.	7			13.3	13.3				EOP TO SIDEWALK (17.3' LONG)	
18+13.24	ROUTE CC	LT.	7			14.5	14.5				EOP TO SIDEWALK (18.2' LONG)	
18+57.87	ROUTE CC	LT.	7			9.2	9.2				EOP TO SIDEWALK (11.6' LONG)	
20+03.68	ROUTE CC	LT.	7			14.9	14.9				EOP TO SIDEWALK (19.1' LONG)	
20+42.18	ROUTE CC	LT.	VARIES			7.3	7.3	0.9				
21+19.58	ROUTE CC	LT.	16			13.7	13.7	2.9				
21+42.66	ROUTE CC	LT.	7			9.4	9.4				EOP TO SIDEWALK (12.1' LONG)	
27+08.79	ROUTE CC	LT.	9.3			7.3	7.3					
30+44.10	ROUTE CC	LT.	16			12.4	12.4					
31+88.07	ROUTE CC	LT.	12			9.3	9.3	7.0				
12+85.55	ROUTE CC	RT.	7			8.3	8.3				EOP TO SIDEWALK (10.7' LONG)	
13+00.79	ROUTE CC	RT.	VARIES			49.7	49.7					
14+62.09	ROUTE CC	RT.	10.5			8.1	8.1	2.0				
15+92.56	ROUTE CC	RT.	7			11.7	11.7				EOP TO SIDEWALK (14.5' LONG)	
16+16.04	ROUTE CC	RT.	51.9			43.1	43.1	37.0				
16+89.47	ROUTE CC	RT.	7			14.1	14.1				EOP TO SIDEWALK (18.1' LONG)	
17+46.52	ROUTE CC	RT.	7			9.8	9.8				EOP TO SIDEWALK (12.7' LONG)	
18+01.11	ROUTE CC	RT.	43.3			25.4	25.4	17.5				
18+66.15	ROUTE CC	RT.	7			12.2	12.2				EOP TO SIDEWALK (15.6' LONG)	
18+77.17	ROUTE CC	RT.	12.7			9.9	9.9	12.2				
20+20.08	ROUTE CC	RT.	7			12.2	12.2				EOP TO SIDEWALK (15.6' LONG)	
20+62.27	ROUTE CC	RT.	VARIES			15.0	15.0	1.9				
21+04.31	ROUTE CC	RT.	38.8			40.8	40.8	25.8				
21+42.66	ROUTE CC	RT.	7			12.1	12.1				EOP TO SIDEWALK (15.5' LONG)	
23+07.56	ROUTE CC	RT.	14		10.9		10.9					
25+03.70	ROUTE CC	RT.	14		10.9		10.9					
NORBORNE												
1206+77.85	ROUTE D	LT.	10.3		8.0		8.0					
1207+35.76	ROUTE D	LT.	17		13.1		13.1					
1208+24.25	ROUTE D	LT.	12.3		9.5		9.5					
1210+16.49	ROUTE D	LT.	31		24.1		24.1					
1210+47.53	ROUTE D	LT.	15		11.7		11.7					
1210+92.61	ROUTE D	LT.	7			10.0	10.0				EOP TO SIDEWALK (13.0' LONG)	
1211+51.74	ROUTE D	LT.	15		11.7	11.7	23.3					
1212+01.21	ROUTE D	LT.	10		7.8	7.8	15.6					
1217+83.29	ROUTE D	LT.	7			6.3	6.3				EOP TO SIDEWALK (9.2' LONG)	
1219+26.53	ROUTE D	LT.	VARIES			36.0	36.0					
1219+94.20	ROUTE D	LT.	7			6.3	6.3				EOP TO SIDEWALK (8.7' LONG)	
1220+81.20	ROUTE D	LT.	7			6.1	6.1				EOP TO SIDEWALK (8.9' LONG)	
1221+25.32	ROUTE D	LT.	7			6.8	6.8				EOP TO SIDEWALK (9.1' LONG)	
1225+37.86	ROUTE D	LT.	VARIES			31.0	31.0					
1226+07.89	ROUTE D	LT.	VARIES			28.4	28.4					
1226+59.44	ROUTE D	LT.	51.6			40.2	40.2					
1229+57.19	ROUTE D	LT.	18.4		14.3		14.3					
1230+57.69	ROUTE D	LT.	11.3		8.8		8.8	3.7				
1234+71.72	ROUTE D	LT.	22		17.1		17.1					
					SUBTOTALS	148.0	636.2	784.2	126.9	0.0	0.0	



DATE PREPARED
12/4/2024

ROUTE STATE
VARIOUS MO

DISTRICT SHEET NO.
NW 3

COUNTY
CHARITON / CARROLL

JOB NO.
JNW0030

CONTRACT ID.

PROJECT NO.

BRIDGE NO.

DESCRIPTION	DATE

MISSOURI HIGHWAYS AND TRANSPORTATION COMMISSION

105 WEST CAPITOL
JEFFERSON CITY, MO 65102
1-888-ASK-MODOT (1-888-275-6636)

2215 Fairlawn Dr
Carthage, MO 64836
417.358.9551
COA# 00062
weareown.com

IF A SEAL IS PRESENT ON THIS SHEET IT HAS BEEN ELECTRONICALLY SEALED AND DATED.

PAVED APPROACH (TABLE 3 OF 3)											
STA.	ROUTE	LOCATION	WIDTH (FT.)	GRADE (%)	7" PAVED APPROACH (SY)	8" PAVED APPROACH (SY)	4" TYPE 1 AGGR. (SY)	GRAVEL (A) OR CRUSHED STONE (B) (SY)	GROUP C PIPE 12" (LF)	GROUP C PIPE 15" (LF)	REMARKS
NORBORNE (CONTINUED)											
1235+43.18	ROUTE D	LT.	9.9		7.7		7.7	2.3			
1237+03.19	ROUTE D	LT.	11.4		8.8		8.8				
1238+83.95	ROUTE D	LT.	26.2		20.4		20.4				
1240+54.21	ROUTE D	LT.	101.7			96.0	96.0				
1241+89.43	ROUTE D	LT.	VARIES			16.9	16.9				
1211+18.32	ROUTE D	RT.	7			9.0	9.0				EOP TO SIDEWALK (11.5' LONG)
1212+71.58	ROUTE D	RT.	37.5		29.2		29.2				
1217+79.66	ROUTE D	RT.	VARIES			11.5	11.5				EOP TO SIDEWALK (19' LONG)
1218+91.92	ROUTE D	RT.	21.3			62.0	62.0				
1219+90.70	ROUTE D	RT.	7			6.0	6.0				EOP TO SIDEWALK (7.8' LONG)
1220+74.67	ROUTE D	RT.	7			6.7	6.7				EOP TO SIDEWALK (8.7' LONG)
1221+17.81	ROUTE D	RT.	7			9.3	9.3				EOP TO SIDEWALK (12.0' LONG)
1223+64.85	ROUTE D	RT.	16.4			8.8	8.8				EOP TO SIDEWALK (LENGTH VARIES)
1224+56.81	ROUTE D	RT.	24.9			19.4	19.4				
1230+51.16	ROUTE D	RT.	34.1		26.5		26.5				
1233+21.19	ROUTE D	RT.	8.5		6.6		6.6				
1234+09.47	ROUTE D	RT.	21.1		16.4		16.4				
1237+65.52	ROUTE D	RT.	10		7.9		7.9				
1238+29.68	ROUTE D	RT.	12.2		9.4		9.4				
1238+41.77	ROUTE D	RT.	12.2		9.5		9.5				
1240+03.88	ROUTE D	RT.	8		5.7		5.7				
1238+41.77	ROUTE D	RT.	VARIES		20.5		20.5				
0+13.02	PINE ST.	RT.	7			5.4	5.4				EOP TO SIDEWALK (6.8' LONG)
0+27.41	PINE ST.	RT.	7			8.8	8.8				EOP TO SIDEWALK (8.6' LONG)
BOSWORTH											
444+02.87	ROUTE M	LT.	VARIES			18.5	18.5	19.0			
446+70.28	ROUTE M	LT.	50.7			39.8	39.8				
447+58.62	ROUTE M	LT.	46.2			46.5	46.5				
449+35.28	ROUTE M	LT.	13			23.1	23.1				
447+53.09	ROUTE M	RT.	22.8			24.1	24.1				
449+35.28	ROUTE M	RT.	13.5			19.5	19.5	7.5			
450+24.62	ROUTE M	RT.	20.5			64.8	64.8				
603+53.53	ROUTE 139	RT.	VARIES		9.5		9.5	39.5			
602+32.01	ROUTE 139	RT.	VARIES		10.1		10.1	2.9			
598+40.87	ROUTE 139	RT.	12		9.3		9.3	27.8			
597+18.66	ROUTE 139	RT.	11		9.7		9.7	6.0			
605+26.43	ROUTE 139	RT.	VARIES					18.0			
597+94.08	ROUTE 139	LT.	VARIES		8.1		8.1	2.3			
597+46.61	ROUTE 139	LT.	VARIES			14.8	14.8	23.8			
					SUBTOTALS	215.4	510.8	726.3	149.1	0.0	0.0
PAVED APPROACH TABLE 1					SUBTOTALS	427.9	413.0	840.9	466.9	65.0	252
PAVED APPROACH TABLE 2					SUBTOTALS	148.0	636.2	784.2	126.9	0	0
PAVED APPROACH TABLE 3					SUBTOTALS	215.4	510.8	726.3	149.1	0	0
PAY TOTALS					791.3	1560.0	2351	743	65	252	

SUMMARY OF QUANTITIES
SHEET 15 OF 20



DATE PREPARED 1/24/2025	
ROUTE VARIOUS	STATE MO
DISTRICT NW	SHEET NO. 3
COUNTY CHARITON / CARROLL	
JOB NO. JNW0030	
CONTRACT ID.	
PROJECT NO.	
BRIDGE NO.	

DESCRIPTION	DATE

MISSOURI HIGHWAYS AND TRANSPORTATION COMMISSION

 105 WEST CAPITOL
 JEFFERSON CITY, MO 65102
 1-888-ASK-MODOT (1-888-275-6636)

2215 Fairlawn Dr
 Carthage, MO 64836
 417.358.9551
 COA# 00062
 wearown.com

IF A SEAL IS PRESENT ON THIS SHEET IT HAS BEEN ELECTRONICALLY SEALED AND DATED.

TYPE S CURB							
STA.	STA.	ROUTE	LOCATION	TOWN	6" OR LESS (1"-6") (LF)	OVER 6" (6"-12") (LF)	REMARKS
ROTHVILLE							
49+52.59	50+24.91	ROUTE E	RT.	ROTHVILLE		72.50	8" TYPE S CURB
50+35.61	51+52.03	ROUTE E	RT.	ROTHVILLE		117.00	6-12" TYPE S CURB
54+75.68	55+96.11	ROUTE E	RT.	ROTHVILLE		122.00	8" TYPE S CURB
55+98.66	56.27.52	ROUTE E	RT.	ROTHVILLE		29.50	8" TYPE S CURB
58+67.83	59+86.34	ROUTE E	RT.	ROTHVILLE		118.0	8" TYPE S CURB
59+97.68	60+34.96	ROUTE E	RT.	ROTHVILLE		38.0	8" TYPE S CURB
60+40.46	61+19.47	ROUTE E	RT.	ROTHVILLE		79.5	8" TYPE S CURB
61+27.85	61+83.96	ROUTE E	RT.	ROTHVILLE		56.5	8" TYPE S CURB
61+94.44	62+85.97	ROUTE E	RT.	ROTHVILLE		91.5	8" TYPE S CURB
MENDON							
15+98.56	16+82.95	ROUTE CC	RT.	MENDON		87.5	6-12" TYPE S CURB
15+98.56	16+16.04	ROUTE CC	RT.	MENDON		20.0	6-12" TYPE S CURB
16+67.95	16+82.95	ROUTE CC	RT.	MENDON		16.5	6-12" TYPE S CURB
NORBORNE							
1217+90.60	1217+95.58	ROUTE D	LT.	NORBORNE	9.2		RAMP CURB
1218+05.77	1218+20.77	ROUTE D	LT.	NORBORNE	15.0		RAMP CURB
1218+30.37	1218+45.37	ROUTE D	LT.	NORBORNE	15.0		RAMP CURB
1219+49.53	1219+69.52	ROUTE D	LT.	NORBORNE	20.0		RAMP CURB
1219+84.67	1220+03.67	ROUTE D	LT.	NORBORNE	19.0		RAMP CURB
1220+70.67	1220+85.67	ROUTE D	LT.	NORBORNE	15.0		RAMP CURB
1217+90.22	1217+95.18	ROUTE D	RT.	NORBORNE	13.0		RAMP CURB
1218+72.87	1218+89.39	ROUTE D	RT.	NORBORNE	20.5		RAMP CURB
1219+86.73	1220+02.72	ROUTE D	RT.	NORBORNE	23.1		RAMP CURB
1220+02.25	1220+06.67	ROUTE D	RT.	NORBORNE	22.7		RAMP CURB
1220+60.23	1220+75.67	ROUTE D	RT.	NORBORNE	17.2		RAMP CURB
1220+65.74	1220+86.67	ROUTE D	RT.	NORBORNE	25.9		RAMP CURB
1227+22.82	1227+32.62	ROUTE D	RT.	NORBORNE	22.0		RAMP CURB
1227+22.83	1227+38.65	ROUTE D	RT.	NORBORNE	15.8		RAMP CURB
		ROUTE D	RT.	NORBORNE	45.7		SW CORNER RAMP CURB
BOSWORTH							
449+62.90	449+83.73	ROUTE M	LT.	BOSWORTH	25		
449+88.73	450+12.63	ROUTE M	LT.	BOSWORTH	28		
450+28.35	450+53.35	ROUTE M	LT.	BOSWORTH	25		
447+84.76	448+35.05	ROUTE M	RT.	BOSWORTH	56		
448+14.56		ROUTE M	RT.	BOSWORTH	5		
448+71.21	449+03.71	ROUTE M	RT.	BOSWORTH	33		
449+13.71	449+28.20	ROUTE M	RT.	BOSWORTH	15		
449+51.52	449+41.52	ROUTE M	RT.	BOSWORTH	10		
450+34.76	450+59.26	ROUTE M	RT.	BOSWORTH	42		
450+59.22	450+75.82	ROUTE M	RT.	BOSWORTH	21		
450+75.82	450+89.07	ROUTE M	RT.	BOSWORTH	15		
450+80.68	450+95.96	ROUTE M	RT.	BOSWORTH	15		
451+55.68	451+64.24	ROUTE M	RT.	BOSWORTH	11		
					PAY TOTALS	599	849



DATE PREPARED
1/20/2025

ROUTE STATE
VARIOUS MO

DISTRICT SHEET NO.
NW 3

COUNTY
CHARITON / CARROLL

JOB NO.
JNW0030

CONTRACT ID.

PROJECT NO.

BRIDGE NO.

DESCRIPTION	DATE

MISSOURI HIGHWAYS AND TRANSPORTATION
COMMISSION

105 WEST CAPITOL
JEFFERSON CITY, MO 65102
1-888-ASK-MODOT (1-888-275-6636)

2215 Fairlawn Dr.
Carthage, MO 64836
417.358.9551
COA# 00062
wearown.com



IF A SEAL IS PRESENT ON THIS SHEET IT HAS BEEN ELECTRONICALLY SEALED AND DATED.



THIS SHEET HAS BEEN
SIGNED, SEALED AND DATED
ELECTRONICALLY.

DATE PREPARED
1/20/2025

ROUTE STATE
VARIOUS MO
DISTRICT SHEET NO.
NW 3

COUNTY
CHARITON / CARROLL

JOB NO.
JNW0030

CONTRACT ID.

PROJECT NO.


BRIDGE NO.

DATE	DESCRIPTION

MISSOURI HIGHWAYS AND TRANSPORTATION
COMMISSION

105 WEST CAPITOL
JEFFERSON CITY, MO 65102
1-888-ASK-MODOT (1-888-275-6636)

2215 Fairlawn Dr
Carthage, MO 64836
417.358.9551
COA# 00062
wcareown.com



CULVERTS											
STA.	ROUTE	LOCATION	GROUP C PIPE 8" (LF)	GROUP C PIPE 12" (LF)	GROUP C PIPE 15" (LF)	GROUP C PIPE 18" (LF)	GROUP C PIPE 24" (LF)	GROUP C PIPE 30" (LF)	CLASS 3 EXC. (CY)	ROCK LINING (CY)	REMARKS
SUMNER											
0+24.79	ROUTE EE	42.51' LT.				17			3		
4+55.69	ROUTE EE	46.14' LT.		16					1		
4+58.28	ROUTE EE	42.63' RT.	13						1		
4+97.52	ROUTE EE	42.49' RT.	16						1		
6+58.02	ROUTE EE	42.94' RT.	13						1		
9+08.84	ROUTE EE	33.50' LT.			16				1		
9+09.99	ROUTE EE	32.32' RT.	14						1		
9+18.00	ROUTE EE	50.12 LT.	13						1		
14+08.59	ROUTE EE	44.11' RT.		14					1		
17+15.79	ROUTE EE	63.18' LT.			40				14		
19+94.77	ROUTE EE	54.07' LT.		15					1		
ROTHVILLE											
52+12.98	ROUTE E	27.37' RT.			20				4		
68+48.56	ROUTE E	16.31' LT.		18					2		
68+48.72	ROUTE E	16.50' RT.		17					1		
MENDON											
8+92.12	ROUTE CC	55.41' RT.			21				2		
9+27.90	ROUTE CC	47.92' RT.			12				2		
12+44.78	ROUTE CC	46.00' RT.	10						1		
12+79.59	ROUTE CC	46.00' RT.			9				1		
12+89.03	ROUTE CC	31.92' LT.			15				1		
12+89.05	ROUTE CC	34.75' RT.			16				1		
15+96.06	ROUTE CC	35.19' RT.		14					1		
21+46.16	ROUTE CC	34.28' LT.			11				3		
21+64.59	ROUTE CC	46.00' RT.			12				2		
25+48.41	ROUTE CC	16.96' RT.			10				2		
27+96.03	ROUTE CC	36.00' LT.					33		9	5	3 PIPES AT 11' EACH
NORBORNE											
1206+24.32	ROUTE D	24.54' RT.			15				1		
1227+37.73	ROUTE D	26.10' LT.	12	0					2		
BOSWORTH											
443+19.50	ROUTE 139	26.41' RT.		15					1		
600+95.10	ROUTE 139	25.46' LT.			9						
601+43.46	ROUTE 139	38.08' RT.						24	1		
HALE											
29+12.95	ROUTE 139	35.10' LT.			16				4		
		PAY TOTALS	91	109	222	17	33	24	67	5	


IF A SEAL IS PRESENT ON THIS SHEET IT HAS BEEN ELECTRONICALLY SEALED AND DATED.

EROSION CONTROL (TABLE 3 OF 4)								
STA.	STA.	RTE.	LOCATION	SILT FENCE (LF)	ALTERNATE DITCH CHECK (LF)	CURB INLET CHECK (EACH)	SEDIMENT REMOVAL (CY)	REMARKS
MENDON CONTINUED								
25+19.00	25+44.00	ROUTE CC	27' RT. - 15' RT.	22			0.2	
25+27.00		ROUTE CC	20' RT.		14		1	
12+36.00		ROUTE CC	34' LT.		12		1	
12+97.00	13+28.00	ROUTE CC	35' LT.	31			0.3	
13+50.00	13+68.00	ROUTE CC	36' LT.	18			0.2	
13+88.00	14+10.00	ROUTE CC	36' LT.	22			0.2	
14+37.00	15+44.00	ROUTE CC	36' LT.	107			1.1	
15+16.00		ROUTE CC	32' LT.			1	1	
15+19.00		ROUTE CC	29' LT.			1	1	
15+19.00		ROUTE CC	36' LT.			1	1	
15+23.00		ROUTE CC	32' LT.			1	1	
19+06.00	20+01.00	ROUTE CC	39' LT.	95			1.0	
20+11.00	20+40.00	ROUTE CC	41' LT.	29			0.3	
20+78.00	21+18.00	ROUTE CC	38' LT.	40			0.4	
21+57.00	21+68.00	ROUTE CC	36' LT. - 43' LT.	19			0.2	
21+60.00		ROUTE CC	34' LT.		12		1	
25+76.00	26+13.00	ROUTE CC	34' LT. - 26' LT.	37			0.4	
26+37.00	27+02.00	ROUTE CC	30' LT.	65			0.7	
27+27.00	27+89.00	ROUTE CC	31' LT.	62			0.6	
27+78.00		ROUTE CC	24' LT.		14		1	
27+96.00		ROUTE CC	45' LT.		28		1	
28+18.00		ROUTE CC	26' LT.		14		1	
28+01.00	28+75.00	ROUTE CC	30' LT.	74			0.7	
29+03.00	30+40.00	ROUTE CC	32' LT.	137			1.4	
30+59.00	31+83.00	ROUTE CC	31' LT.	124			1.2	
NORBORNE								
2027+30.00		ROUTE D	21' LT.		14		1	
BOSWORTH								
442+54.00	443+10.00	ROUTE M	15' RT. - 27' RT.	56			0.6	
443+34.00		ROUTE M	28' RT.		14		1	
443+27.00	443+60.00	ROUTE M	29' RT.	33			0.3	
443+86.00	445+33.00	ROUTE M	26' RT.	147			1.5	
445+46.00	447+30.00	ROUTE M	26' RT.	184			1.8	
597+25.00	597+87.00	ROUTE 139	33' RT.	62			0.6	
597+87.00	598+33.00	ROUTE 139	33' RT.	46			0.5	
598+53.00	599+06.00	ROUTE 139	33' RT.	53			0.5	
599+12.00	600+90.00	ROUTE 139	33' RT.	178			1.8	
601+44.00		ROUTE 139	32' RT.		14		1	
601+50.00	602+14.00	ROUTE 139	32' RT.	64			0.6	
602+47.00	603+44.00	ROUTE 139	30' RT.	97			1.0	
603+64.00	604+50.00	ROUTE 139	34' RT.	86			0.9	
598+01.00	600+85.00	ROUTE 139	29' LT.	284			2.8	
HALE								
28+20.00	29+08.00	ROUTE 139	30' LT.	88			0.9	
29+10.00		ROUTE 139	45' LT.		16		1	
29+20.00	30+25.00	ROUTE 139	30' LT.	105			1.1	
			SUBTOTALS	2365	152	4	38	

EROSION CONTROL (TABLE 4 OF 4)								
STA.	STA.	RTE.	LOCATION	SILT FENCE (LF)	ALTERNATE DITCH CHECK (LF)	CURB INLET CHECK (EACH)	SEDIMENT REMOVAL (CY)	REMARKS
EROSION CONTROL TABLE 1				SUBTOTALS	2465	254	0	46
EROSION CONTROL TABLE 2				SUBTOTALS	2326	106	0	32
EROSION CONTROL TABLE 3				SUBTOTALS	2365	152	4	38
				PAY TOTALS	7156	512	4	116

PAVED DITCH							
STA.	STA.	ROUTE	LOCATION	F.S, B.S.	DEPTH (LF)	AREA (SY)	REMARKS
BOSWORTH							
601+40.02	601.52.65	ROUTE M	RT.	3:1, 3:1	1	12.70	
				PAY TOTAL		12.7	

EROSION CONTROL BLANKET		
TOWN	EROSION CONTROL BLANKET (SY)	REMARKS
SUMNER	1321.4	
ROTHVILLE	1390.0	
MENDON	1667.2	
KEYTESVILLE	53.9	
NORBORNE	2390.2	
BOSWORTH	1845.1	
HALE	209.3	
PAY TOTAL	8877	



DATE PREPARED
3/4/2025
ROUTE
VARIOUS
DISTRICT
NW
STATE
MO
SHEET NO.
3

COUNTY
CHARLTON/CARROLL
JOB NO.
JNW0030
CONTRACT ID.

PROJECT NO.
BRIDGE NO.

DESCRIPTION	DATE

MISSOURI HIGHWAYS AND TRANSPORTATION COMMISSION
105 WEST CAPITOL
JEFFERSON CITY, MO 65102
1-888-ASK-MODOT (1-888-275-6636)



2215 Fairlawn Dr.
Carthage, MO 64836
417.356.9551
COAF# 00062
wearown.com



IF A SEAL IS PRESENT ON THIS SHEET IT HAS BEEN ELECTRONICALLY SEALED AND DATED.


ALL BEARINGS BASED ON STATE PLANE BEARINGS CENTRAL ZONE.

ANY WORK INDICATED ON THE PLANS THAT EXTENDS BEYOND THE PROJECT LIMITS IS CONSIDERED INCIDENTAL TO AND A PART OF THE CONSTRUCTION OF THIS PROJECT.

GARY E HUFFMON
TOD TO JAMES E HUFFMON
NO ACQUISITION

MERRI WOODY
NO ACQUISITION

THOMAS L. TROUTE
& JOHN ETAL STIMPSON
NO ACQUISITION



DATE PREPARED	3/4/2025		
ROUTE	STATE	DISTRICT	
VARIOUS	MO	NW	
COUNTY		SHEET NO.	
CHARITON/CARROLL		4	
JOB NO.			
JNW0030			
CONTRACT ID.			
PROJECT NO.			
BRIDGE NO.			

SE 1/4 NE 1/4
SEC22-T56N-R21W

50' EXIST. MODOT R/W

STA 1+45.47
OFF 41.80'

LAND SURVEY MONUMENT COMMON CORNER
SEC. 22 T56 R21W
FOUND 5/8" REBAR
CERTIFIED LAND CORNER
DOCUMENT # 60039705
FRANCIS OLNEY
LS#1560
361.21', N88°03'12"E
TO BEGINNING OF PROJECT

ROUTE EE (MAIN ST.)

N00°59'14"E

BEGIN PROJECT
ROUTE EE
STA. 0+00.00

MATCHLINE STA. 2+75.00

MISSOURI HIGHWAYS AND TRANSPORTATION COMMISSION



UTILITIES

- ELEC.: EVERGY
(816) 414-4500
1710 PASEO BLVD.
KANSAS CITY, MO 64108
- SEWAGE: CITY OF SUMNER PUBLIC UTILITY
(660) 412-1964
111 W. CENTRE ST.
SUMNER MO 64681
- TELE.: CHARITON VALLEY TELEPHONE
(800) 769-8731
200 MADISON STREET SUITE 650
JEFFERSON CITY, MO 65102
- WATER: CHARITON-LINN COUNTY PWS 3
(660) 258-5606
814 WEST HELM STREET
BROOKFIELD, MO 64628

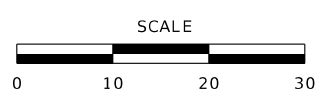
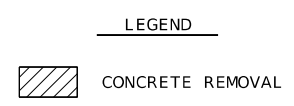
EXIST. CITY R/W

50' EXIST. MODOT R/W

STEWART A.
& AMBER N. HAYES
NO ACQUISITION

DUSTIC J.
& ABBY M. RECKAMP
NO ACQUISITION

SE 1/4 NE 1/4
SEC22-T56N-R21W




IF A SEAL IS PRESENT ON THIS SHEET IT HAS BEEN ELECTRONICALLY SEALED AND DATED.

THOMAS L. TROUTE
& JOHN ETAL STIMPSON
NO ACQUISITION

JAMES W. DAUGHERITY
NO ACQUISITION

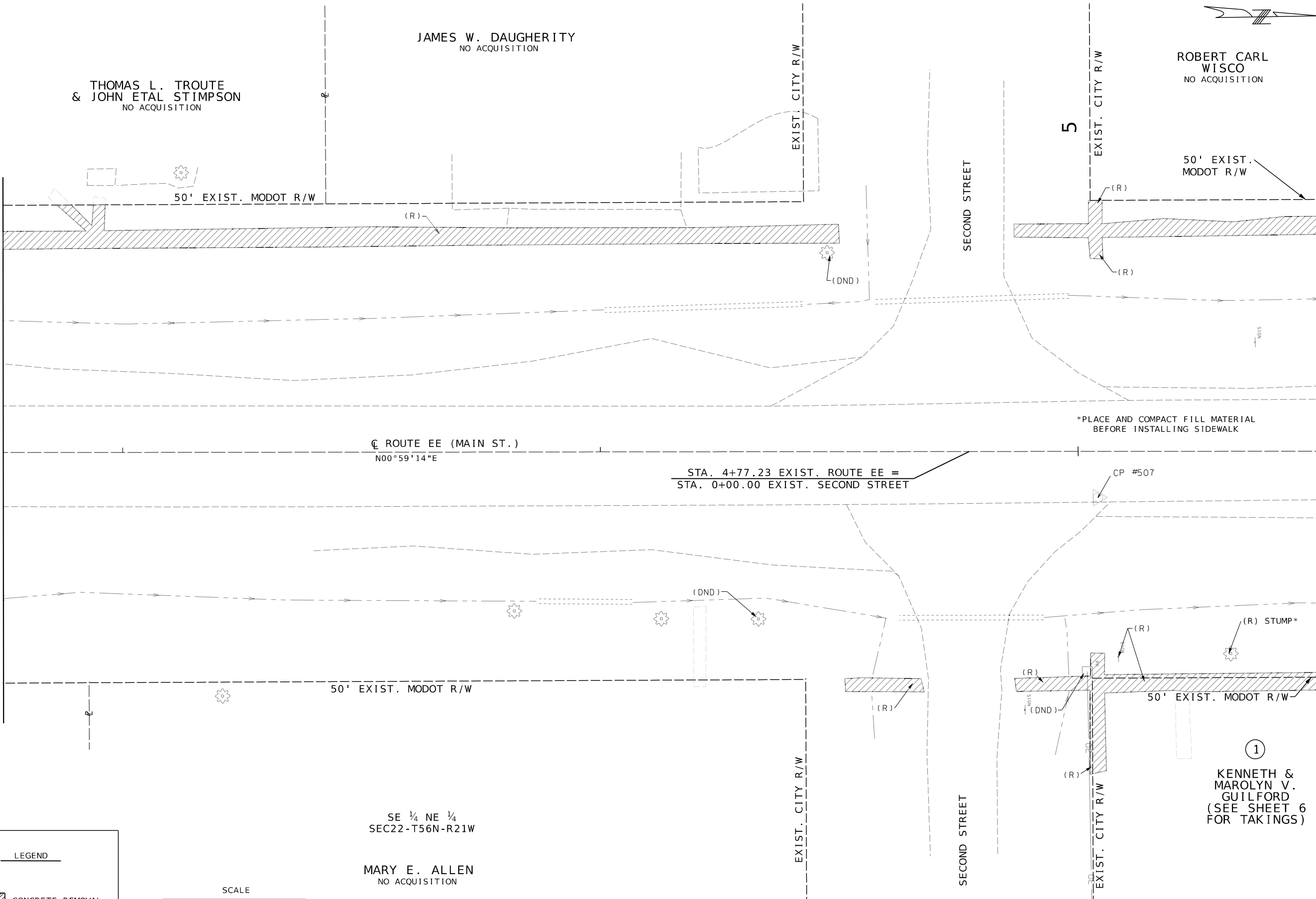
ROBERT CARL
WISCO
NO ACQUISITION



DATE PREPARED 3/4/2025	
ROUTE VARIOUS	STATE MO
DISTRICT NW	SHEET NO. 5
COUNTY CHARLTON / CARROLL	
JOB NO. JNW0030	
CONTRACT ID.	
PROJECT NO.	
BRIDGE NO.	

MATCHLINE STA. 2+75.00

MATCHLINE STA. 5+50.00



5

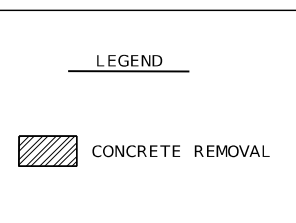
☐ ROUTE EE (MAIN ST.)
N00°59'14"E

STA. 4+77.23 EXIST. ROUTE EE =
STA. 0+00.00 EXIST. SECOND STREET

*PLACE AND COMPACT FILL MATERIAL
BEFORE INSTALLING SIDEWALK

CP #507

①
KENNETH &
MAROLYN V.
GUILFORD
(SEE SHEET 6
FOR TAKINGS)



SE ¼ NE ¼
SEC22-T56N-R21W

MARY E. ALLEN
NO ACQUISITION

SUMNER PLAN
SHEET 2 OF 8

MISSOURI HIGHWAYS AND TRANSPORTATION
COMMISSION

105 WEST CAPITOL
JEFFERSON CITY, MO 65102
1-888-ASK-MODOT (1-888-275-6636)

2215 Fairlawn Dr
Carthage, MO 64836
417.358.9551
COA# 00062
wearoan.com

Engineering beyond.

IF A SEAL IS PRESENT ON THIS SHEET IT HAS BEEN ELECTRONICALLY SEALED AND DATED.

ALL BEARINGS BASED ON STATE PLANE BEARINGS CENTRAL ZONE.



SE 1/4 NE 1/4
SEC22-T56N-R21W

JERRY OESTERMANN
NO ACQUISITION

ELWOOD ETAL
CAMPBELL
NO ACQUISITION

CRAIG W.
HECKENBERG
&
DENNY D.
BOWERS
NO ACQUISITION

PAULA F. FOSTER
NO ACQUISITION



DATE PREPARED
3/4/2025

ROUTE STATE
VARIOUS MO

DISTRICT SHEET NO.
NW 6

COUNTY
CHARITON/CARROLL

JOB NO.
JNW0030

CONTRACT ID.

PROJECT NO.

BRIDGE NO.

DATE	DESCRIPTION

MISSOURI HIGHWAYS AND TRANSPORTATION
COMMISSION



105 WEST CAPITOL
JEFFERSON CITY, MO 65102
1-888-ASK-MODOT (1-888-275-6636)

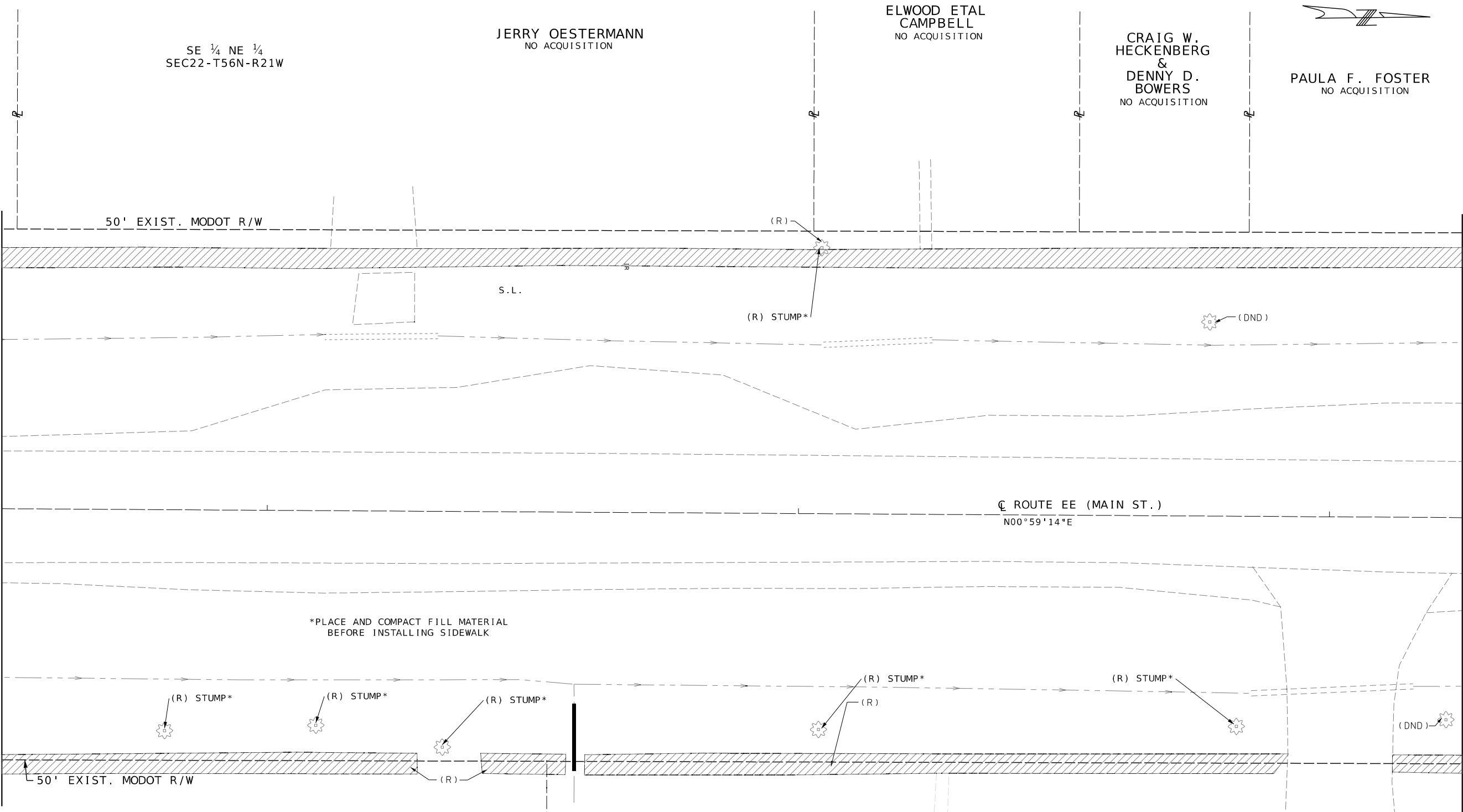
2215 Fairlawn Dr
Carthage, MO 64836
417.358.9551
COAF# 00062
wearoan.com



IF A SEAL IS PRESENT ON THIS SHEET IT HAS BEEN ELECTRONICALLY SEALED AND DATED.

MATCHLINE STA. 5+50.00

MATCHLINE STA. 8+25.00



*PLACE AND COMPACT FILL MATERIAL
BEFORE INSTALLING SIDEWALK

(R) STUMP*

(R) STUMP*

(R) STUMP*

(R) STUMP*
(R)

(R) STUMP*


(DND)

①
KENNETH & MAROLYN V.
GUILFORD
825 SF TEMP. ESM'T.
18000.0 SF (0.41 AC.) REMAINING

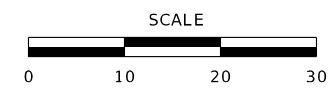
②
SUMNER COUNTRY CLUB LLC
1250 SF TEMP. ESM'T.
30000.0 SF (0.69 AC.) REMAINING

SE 1/4 NE 1/4
SEC22-T56N-R21W

LEGEND



CONCRETE REMOVAL



ALL BEARINGS BASED ON STATE PLANE BEARINGS CENTRAL ZONE.



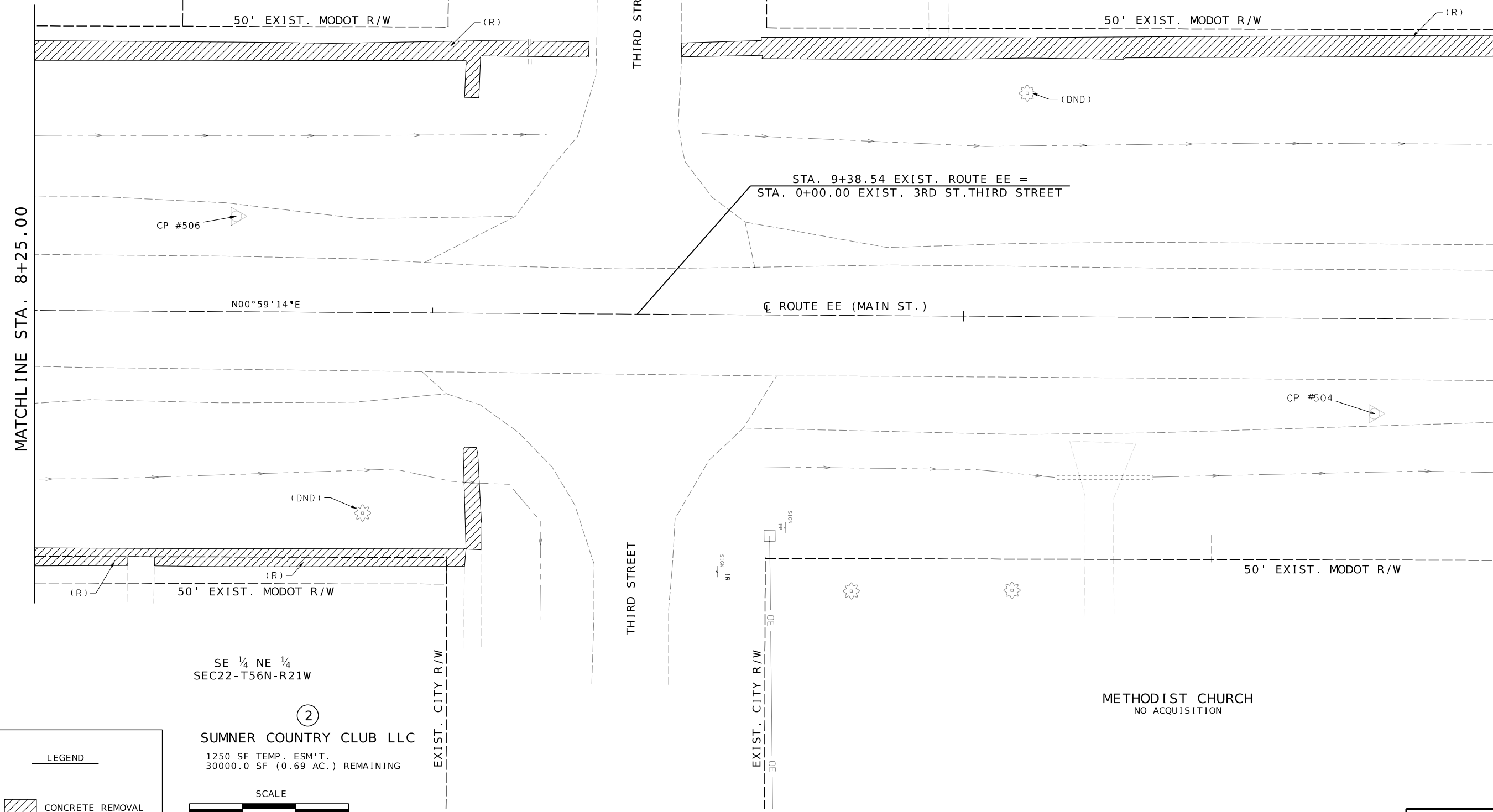
PAULA F. FOSTER
NO ACQUISITION

DARRIN
& MARLA
LOCKHART
NO ACQUISITION

SE ¼ NE ¼
SEC22-T56N-R21W

JERROLD K. FOSTER JR
NO ACQUISITION

10



MATCHLINE STA. 8+25.00

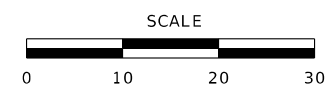
MATCHLINE STA. 11+00.00

LEGEND

CONCRETE REMOVAL

SE ¼ NE ¼
SEC22-T56N-R21W

②
SUMNER COUNTRY CLUB LLC
1250 SF TEMP. ESM'T.
30000.0 SF (0.69 AC.) REMAINING



 <small>THIS SHEET HAS BEEN SIGNED, SEALED AND DATED ELECTRONICALLY.</small>	
DATE PREPARED	3/4/2025
ROUTE	VARIOUS
STATE	MO
DISTRICT	NW
SHEET NO.	7
COUNTY	CHARITON / CARROLL
JOB NO.	JNW0030
CONTRACT ID.	
PROJECT NO.	
BRIDGE NO.	
DATE	
DESCRIPTION	
 MISSOURI HIGHWAYS AND TRANSPORTATION COMMISSION 105 WEST CAPITOL JEFFERSON CITY, MO 65102 1-888-ASK-MODOT (1-888-275-6636)	
2215 Fairlawn Dr Carthage, MO 64836 417.358.9551 COAF# 00062 wearoown.com	
SUMNER PLAN SHEET 4 OF 8	

IF A SEAL IS PRESENT ON THIS SHEET IT HAS BEEN ELECTRONICALLY SEALED AND DATED.

SE ¼ NE ¼
SEC22-T56N-R21W

ALL BEARINGS BASED ON STATE PLANE BEARINGS CENTRAL ZONE.

JERROLD K. FOSTER JR.
NO ACQUISITION

KENT TAYLOR
NO ACQUISITION

DOUGLAS ERNEST
E. JR. ETAL.
NO ACQUISITION

METHODIST CHURCH
NO ACQUISITION

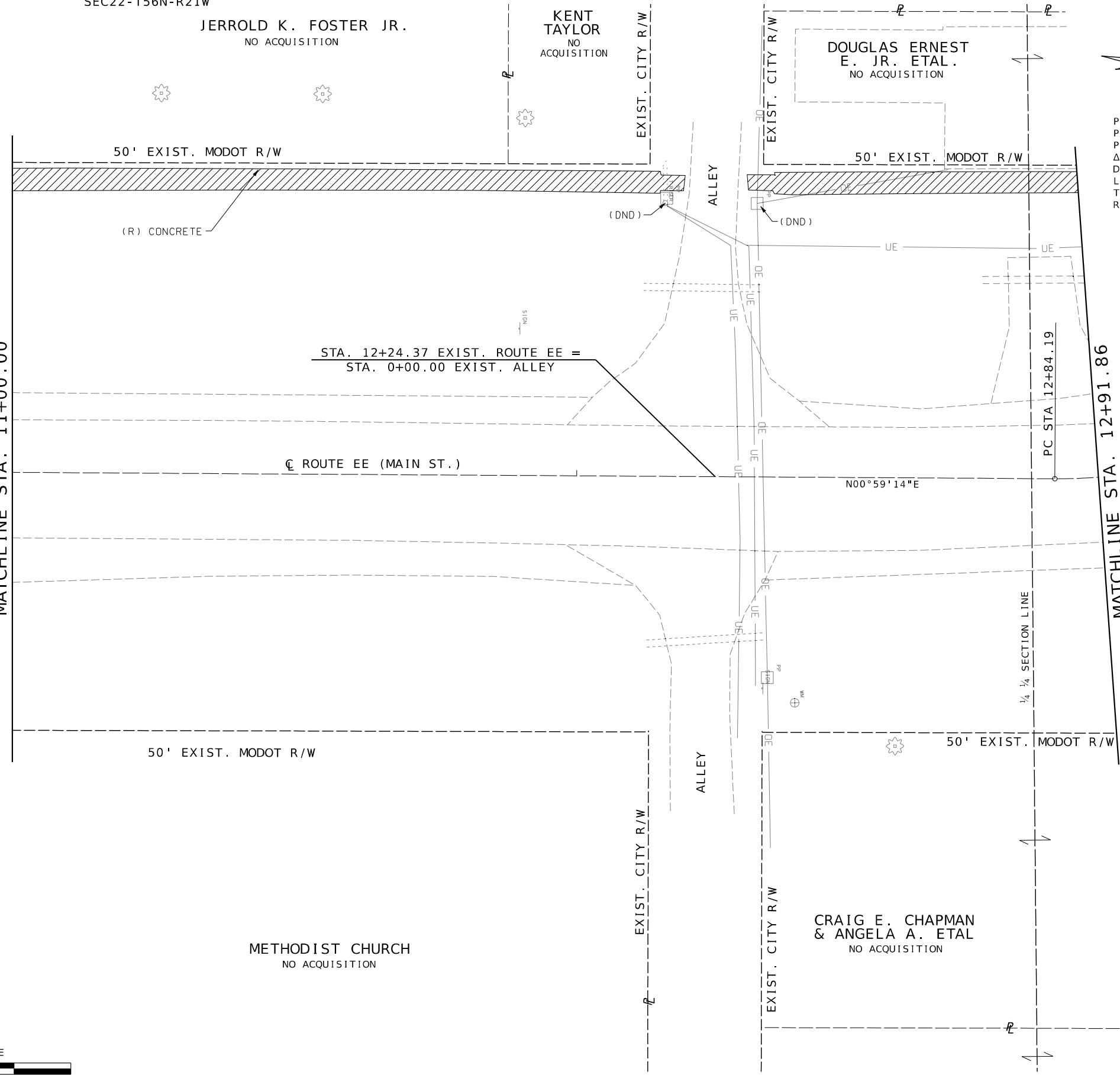
CRAIG E. CHAPMAN
& ANGELA A. ETAL.
NO ACQUISITION



PI 13+83.82
PC 12+84.19
PT 14+40.90
Δ 89°47'46" (LT)
D 57°17'45" (ARC)
L 156.71'
T 99.64'
R 100.00'

MATCHLINE STA. 11+00.00

MATCHLINE STA. 12+91.86



(R) CONCRETE

(DND)

(DND)

UE

UE

STA. 12+24.37 EXIST. ROUTE EE =
STA. 0+00.00 EXIST. ALLEY

ROUTE EE (MAIN ST.)

N00°59'14"E


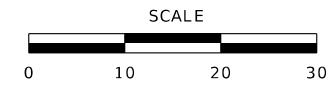
PC STA 12+84.19

50' EXIST. MODOT R/W

50' EXIST. MODOT R/W

LEGEND

CONCRETE REMOVAL



DATE PREPARED 3/4/2025

ROUTE	STATE
VARIOUS	MO
DISTRICT	SHEET NO.
NW	8

COUNTY CHARITON / CARROLL

JOB NO. JNW0030

CONTRACT ID.

PROJECT NO.

BRIDGE NO.

DATE	DESCRIPTION

MISSOURI HIGHWAYS AND TRANSPORTATION COMMISSION

105 WEST CAPITOL
JEFFERSON CITY, MO 65102
1-888-ASK-MODOT (1-888-275-6636)

2215 Fairlawn Dr
Carthage, MO 64836
417.358.9551
COA# 00062
wearown.com

IF A SEAL IS PRESENT ON THIS SHEET IT HAS BEEN ELECTRONICALLY SEALED AND DATED.

ALL BEARINGS BASED ON STATE PLANE BEARINGS CENTRAL ZONE.

MATCHLINE STA. 12+91.86

CRAIG E. CHAPMAN
& ANGELA A. ETAL.
NO ACQUISITION

EXIST. CITY R/W


50' EXIST. MODOT R/W

DOUGLAS ERNEST
E. JR. ETAL.
NO ACQUISITION

50' EXIST. MODOT R/W
PI 13+83.82
PPT 12+84.19
PT 14+40.90
89°47'25.5" (LT)
57°17'44.8"
156.71' (ARC)
99.63'
100.00'

CSL MISSOURI
SYSTEMS LLC
NO ACQUISITION

SUMNER WILD GOOSE
FESTIVAL INC.
NO ACQUISITION



DATE PREPARED
3/4/2025
ROUTE STATE
VARIOUS MO
DISTRICT SHEET NO.
NW 9
COUNTY
CHARITON / CARROLL
JOB NO.
JNW0030
CONTRACT ID.
PROJECT NO.
BRIDGE NO.

DATE	DESCRIPTION

MISSOURI HIGHWAYS AND TRANSPORTATION
COMMISSION
MODOT
105 WEST CAPITOL
JEFFERSON CITY, MO 65102
1-888-ASK-MODOT (1-888-275-6636)

2215 Fairlawn Dr
Carthage, MO 64836
417.358.9551
COA# 00062
wearown.com



CENTRE STREET

MAIN STREET

EXIST. CITY R/W
WILLIAM &
TAMMY A. HAYES
NO ACQUISITION

EXIST. CITY R/W

EXIST. CITY R/W

50' EXIST. MODOT R/W

STA 15+00.51
OFF 46.98'

ADA COMPLIANT SIDEWALK (DND)

PT STA 14+40.90

ROUTE EE (CENTRE ST.)
N88°48'12"W

MATCHLINE STA. 15+50.00

CP #502

ADA COMPLIANT SIDEWALK (DND)

50' EXIST. MODOT R/W

NW 1/4 NE 1/4
SEC22-T56N-R21W

③
FULBRIGHT MUSEUM INC.
457 SF TEMP. ESM'T.
5200.0 SF (0.12 AC) REMAINING

④
DONALD & LORI
KIEHL
120 SF TEMP. ESM'T.
2600.0 SF (0.06 AC) REMAINING

⑤
SWAN LAKE MEMORIAL
POST #586
385 SF TEMP. ESM'T.
5400.0 SF (0.12 AC) REMAINING

⑥
JIM DAUGHERITY
(SEE SHEET 10 FOR TAKINGS)

LEGEND

CONCRETE REMOVAL

SCALE

0 10 20 30

SUMNER PLAN
SHEET 6 OF 8

IF A SEAL IS PRESENT ON THIS SHEET IT HAS BEEN ELECTRONICALLY SEALED AND DATED.

ALL BEARINGS BASED ON STATE PLANE BEARINGS CENTRAL ZONE.


SUMNER COMMUNITY CENTER INC.
NO ACQUISITION

SW 1/4 NE 1/4
SEC22-T56N-R21W

BRETT PONTING & HAYLEE CENTRE
NO ACQUISITION

JERRY OSTERMANN
NO ACQUISITION

SE 1/4 NE 1/4
SEC22-T56N-R21W



DATE PREPARED
3/4/2025

ROUTE STATE
VARIOUS MO

DISTRICT SHEET NO.
NW 10

COUNTY
CHARITON / CARROLL

JOB NO.
JNW0030

CONTRACT ID.

PROJECT NO.

BRIDGE NO.

DATE	DESCRIPTION

MISSOURI HIGHWAYS AND TRANSPORTATION COMMISSION

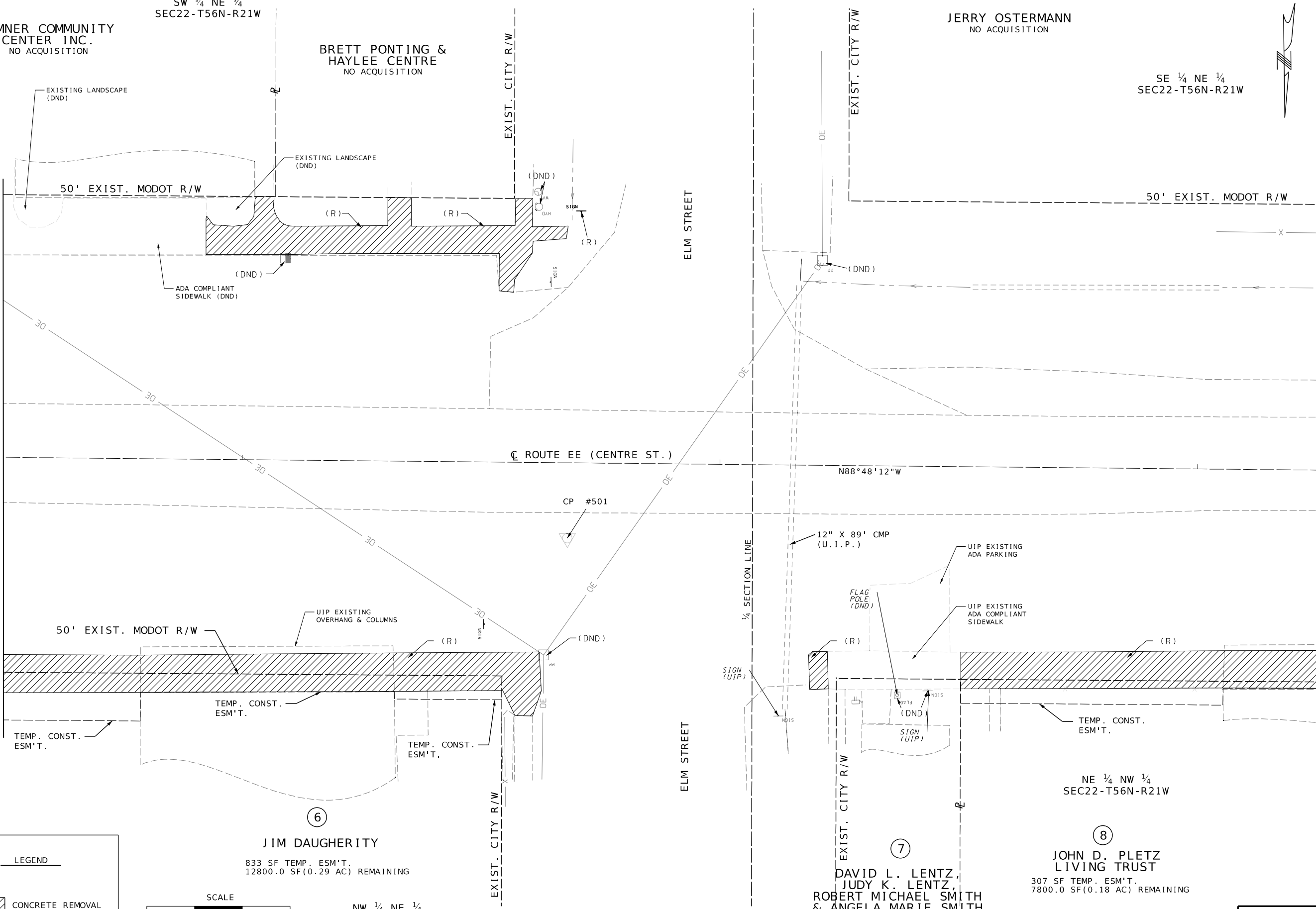
105 WEST CAPITOL
JEFFERSON CITY, MO 65102
1-888-ASK-MODOT (1-888-275-6636)

2215 Fairlawn Dr
Carthage, MO 64836
417.358.9551
COAF# 00062
wearown.com

IF A SEAL IS PRESENT ON THIS SHEET IT HAS BEEN ELECTRONICALLY SEALED AND DATED.

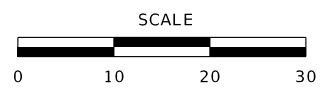
MATCHLINE STA. 15+50.00

MATCHLINE STA. 18+25.00



LEGEND

CONCRETE REMOVAL



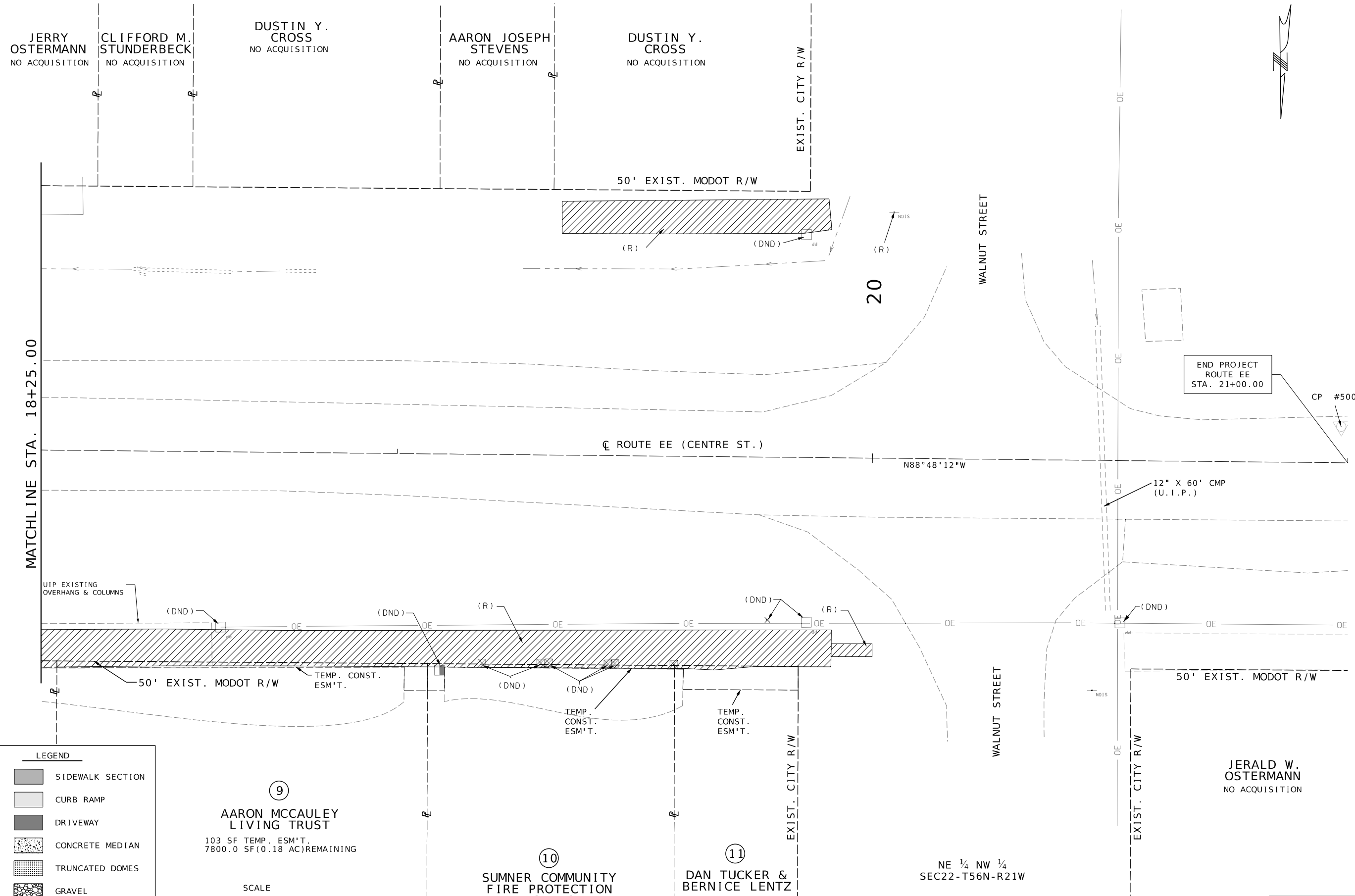
⑥
JIM DAUGHERITY
833 SF TEMP. ESM'T.
12800.0 SF (0.29 AC) REMAINING

NW 1/4 NE 1/4
SEC22-T56N-R21W

⑦
**DAVID L. LENTZ,
JUDY K. LENTZ,
ROBERT MICHAEL SMITH
& ANGELA MARIE SMITH**
(NO ACQUISITION)

⑧
**JOHN D. PLETZ
LIVING TRUST**
307 SF TEMP. ESM'T.
7800.0 SF (0.18 AC) REMAINING

ALL BEARINGS BASED ON STATE PLANE BEARINGS CENTRAL ZONE.



LEGEND

	SIDEWALK SECTION
	CURB RAMP
	DRIVEWAY
	CONCRETE MEDIAN
	TRUNCATED DOMES
	GRAVEL
	DEMOLITION

9

AARON MCCAULEY LIVING TRUST
103 SF TEMP. ESM'T.
7800.0 SF (0.18 AC) REMAINING

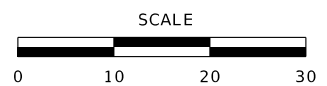
10

SUMNER COMMUNITY FIRE PROTECTION DISTRICT
51 SF TEMP. ESM'T.
5200.0 SF (0.12 AC) REMAINING

11

DAN TUCKER & BERNICE LENTZ
122 SF TEMP. ESM'T.
2600.0 SF (0.06 AC) REMAINING

NE 1/4 NW 1/4 SEC22-T56N-R21W



THIS SHEET HAS BEEN SIGNED, SEALED AND DATED ELECTRONICALLY.

DATE PREPARED 3/4/2025	
ROUTE VARIOUS	STATE MO
DISTRICT NW	SHEET NO. 11
COUNTY CHARITON / CARROLL	
JOB NO. JNW0030	
CONTRACT ID.	
PROJECT NO.	
BRIDGE NO.	
DESCRIPTION	DATE

MISSOURI HIGHWAYS AND TRANSPORTATION COMMISSION

105 WEST CAPITOL JEFFERSON CITY, MO 65102
 1-888-ASK-MODOT (1-888-275-6636)

2215 Fairlawn Dr
Carthage, MO 64836
417.358.9551
COAF# 00062
wearo@wn.com

OWN Engineering beyond.

SUMNER PLAN SHEET 8 OF 8

IF A SEAL IS PRESENT ON THIS SHEET IT HAS BEEN ELECTRONICALLY SEALED AND DATED.

ANY WORK INDICATED ON THE PLANS THAT EXTENDS BEYOND THE PROJECT LIMITS IS CONSIDERED INCIDENTAL TO AND A PART OF THE CONSTRUCTION OF THIS PROJECT.

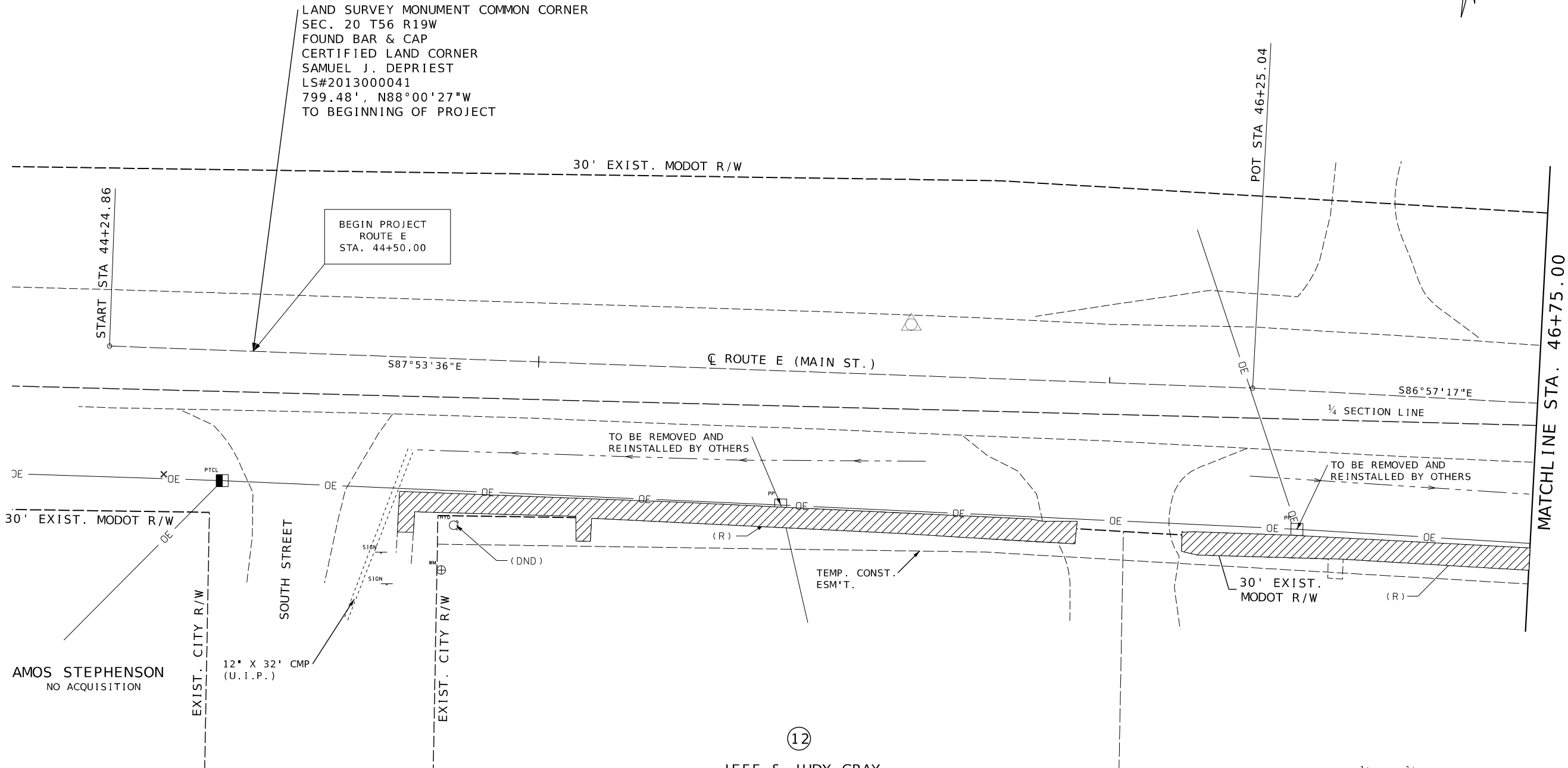
ALL BEARINGS BASED ON STATE PLANE BEARINGS CENTRAL ZONE.

SE 1/4 NE 1/4
SEC19-T56N-R19W

45

FRANKLYN L. &
RUTH G. DORRELL
NO ACQUISITION

LAND SURVEY MONUMENT COMMON CORNER
SEC. 20 T56 R19W
FOUND BAR & CAP
CERTIFIED LAND CORNER
SAMUEL J. DEPRIEST
LS#2013000041
799.48', N88°00'27"W
TO BEGINNING OF PROJECT



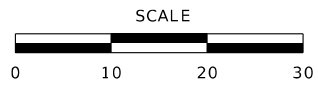
UTILITIES

TELE.: WINDSTREAM COMMUNICATIONS
(913) 747-7034
7947 BOND STREET
LENEXA, KS 66214

WATER: CHARITON-LINN COUNTY PWS 3
(660) 258-5606
814 WEST HELM STREET
BROOKFIELD, MO 64628

LEGEND

CONCRETE REMOVAL



12
JEFF & JUDY GRAY
1086 SF TEMP. ESM'T.
38315.8 SF (0.88 AC) REMAINING

NE 1/4 SE 1/4
SEC19-T56N-R19W

ROTHVILLE PLAN
SHEET 1 OF 12



DATE PREPARED 3/4/2025	
ROUTE VARIOUS	STATE MO
DISTRICT NW	SHEET NO. 12
COUNTY CHARITON / CARROLL	
JOB NO. JNW0030	
CONTRACT ID.	
PROJECT NO.	
BRIDGE NO.	

DATE	DESCRIPTION

MISSOURI HIGHWAYS AND TRANSPORTATION
COMMISSION

105 WEST CAPITOL
JEFFERSON CITY, MO 65102
1-888-ASK-MODOT (1-888-275-6636)

2215 Fairlawn Dr
Carthage, MO 64836
417.358.9551
COAF# 00062
wearoan.com

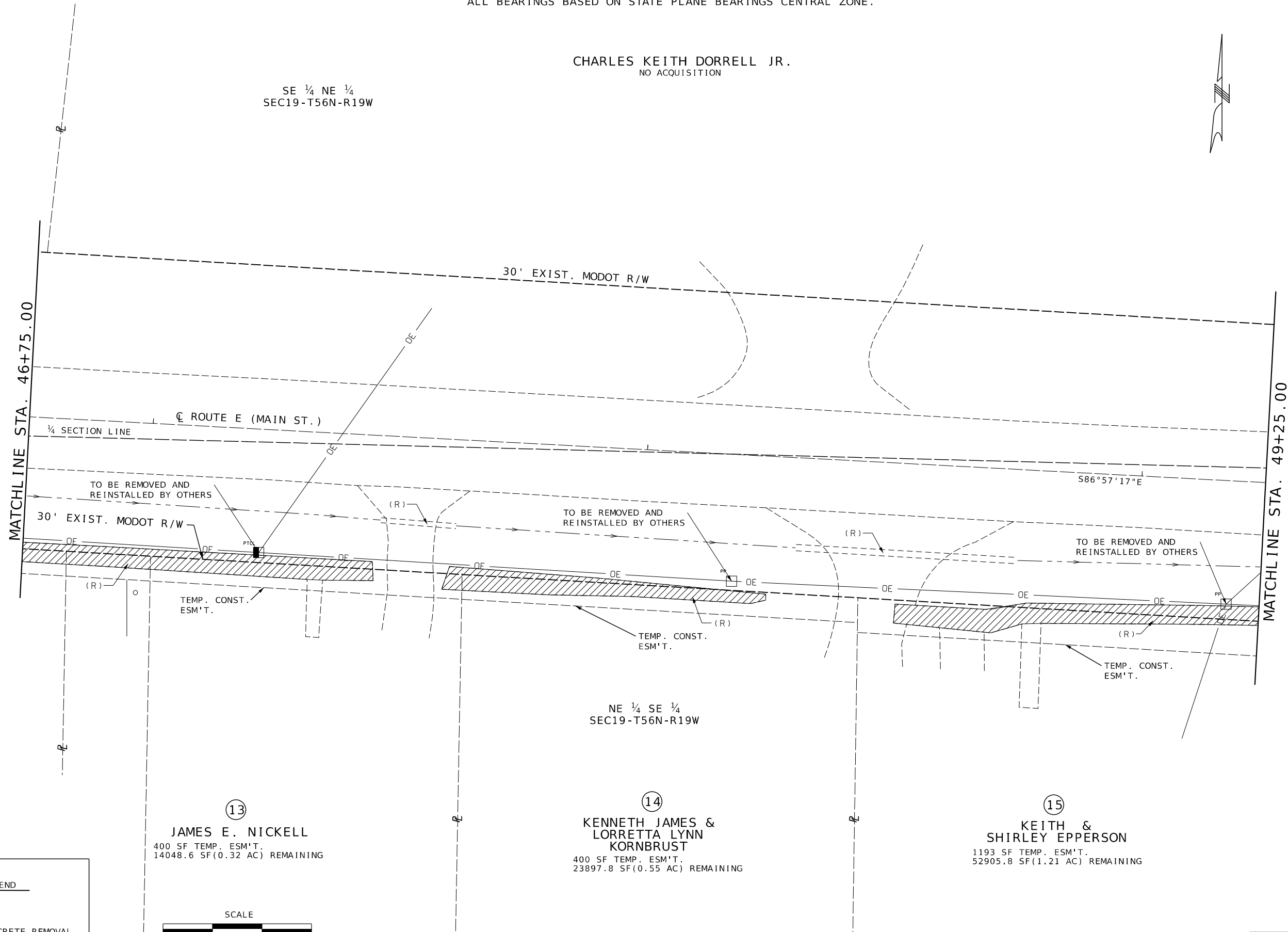
Engineering beyond.

IF A SEAL IS PRESENT ON THIS SHEET IT HAS BEEN ELECTRONICALLY SEALED AND DATED.

ALL BEARINGS BASED ON STATE PLANE BEARINGS CENTRAL ZONE.

CHARLES KEITH DORRELL JR.
NO ACQUISITION

SE 1/4 NE 1/4
SEC19-T56N-R19W



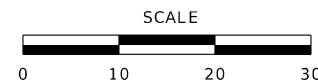
NE 1/4 SE 1/4
SEC19-T56N-R19W

13
JAMES E. NICKELL
400 SF TEMP. ESM'T.
14048.6 SF (0.32 AC) REMAINING

14
KENNETH JAMES &
LORRETTA LYNN
KORNBRUST
400 SF TEMP. ESM'T.
23897.8 SF (0.55 AC) REMAINING

15
KEITH &
SHIRLEY EPPERSON
1193 SF TEMP. ESM'T.
52905.8 SF (1.21 AC) REMAINING

LEGEND
[Hatched Box] CONCRETE REMOVAL



ROTHVILLE PLAN
SHEET 2 OF 12



DATE PREPARED 3/4/2025	
ROUTE VARIOUS	STATE MO
DISTRICT NW	SHEET NO. 13
COUNTY CHARITON / CARROLL	
JOB NO. JNW0030	
CONTRACT ID.	
PROJECT NO.	
BRIDGE NO.	

DATE	DESCRIPTION

MISSOURI HIGHWAYS AND TRANSPORTATION COMMISSION

105 WEST CAPITOL
JEFFERSON CITY, MO 65102
1-888-ASK-MODOT (1-888-275-6636)

2215 Fairlawn Dr
Carthage, MO 64836
417.358.9551
COAF# 00062
wearown.com

IF A SEAL IS PRESENT ON THIS SHEET IT HAS BEEN ELECTRONICALLY SEALED AND DATED.

ALL BEARINGS BASED ON STATE PLANE BEARINGS CENTRAL ZONE.

CHARLES KEITH
DORRELL JR.
NO ACQUISITION

SE ¼ NE ¼
SEC19-T56N-R19W

PATRICIA GLADBACH
NO ACQUISITION

PI 52+27.69
PC 49+31.77
PT 55+23.41
Δ 3°33'46.6" (LT)
D 0°36'7.9"
L 591.65' (ARC)
T 295.92'
R 9,514.29'



DATE PREPARED
3/4/2025

ROUTE	STATE
VARIOUS	MO
DISTRICT	SHEET NO.
NW	14

COUNTY
CHARITON / CARROLL

JOB NO.
JNW0030

CONTRACT ID.

PROJECT NO.

BRIDGE NO.

DATE	DESCRIPTION

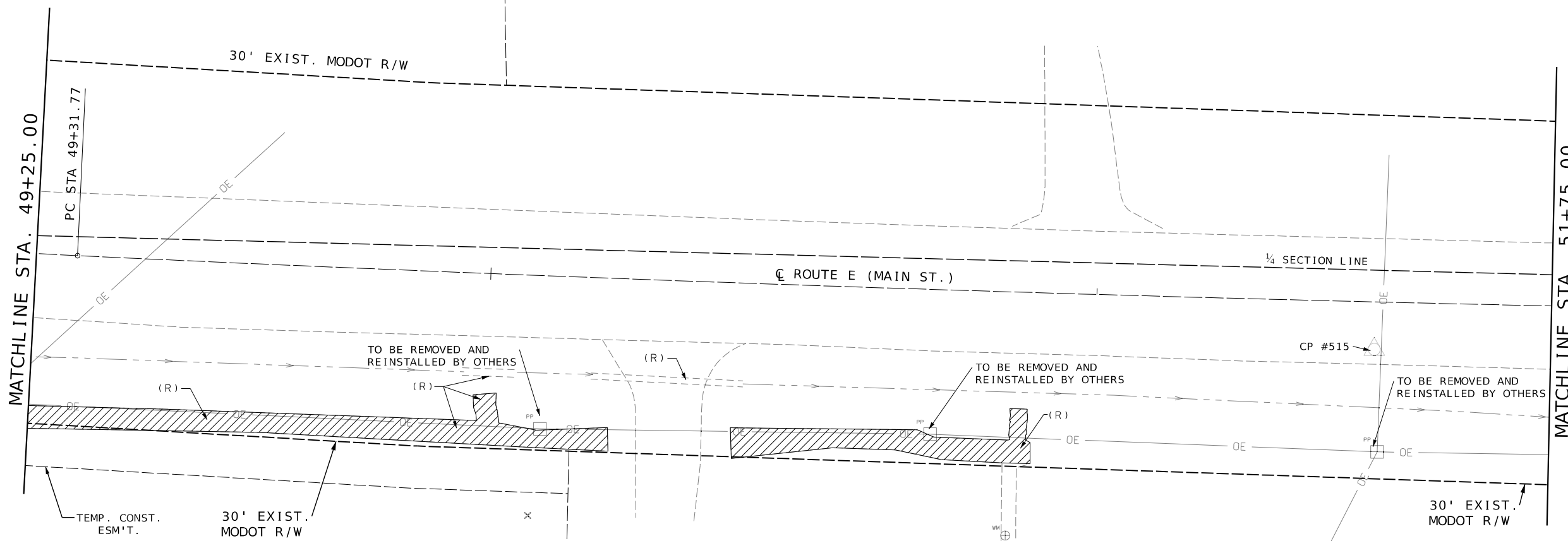
MISSOURI HIGHWAYS AND TRANSPORTATION
COMMISSION



2215 Fairlawn Dr
Carthage, MO 64836
417.358.9551
COA# 00062
weareown.com



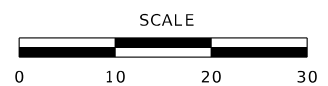
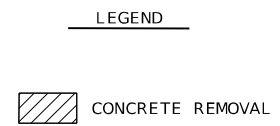
IF A SEAL IS PRESENT ON THIS SHEET IT HAS BEEN ELECTRONICALLY SEALED AND DATED.



15
KEITH &
SHIRLEY EPPERSON
(SEE SHEET 13 FOR TAKINGS)

STUART J. CARPENTER
NO ACQUISITION

NE ¼ SE ¼
SEC19-T56N-R19W



ROTHVILLE PLAN
SHEET 3 OF 12

ALL BEARINGS BASED ON STATE PLANE BEARINGS CENTRAL ZONE.

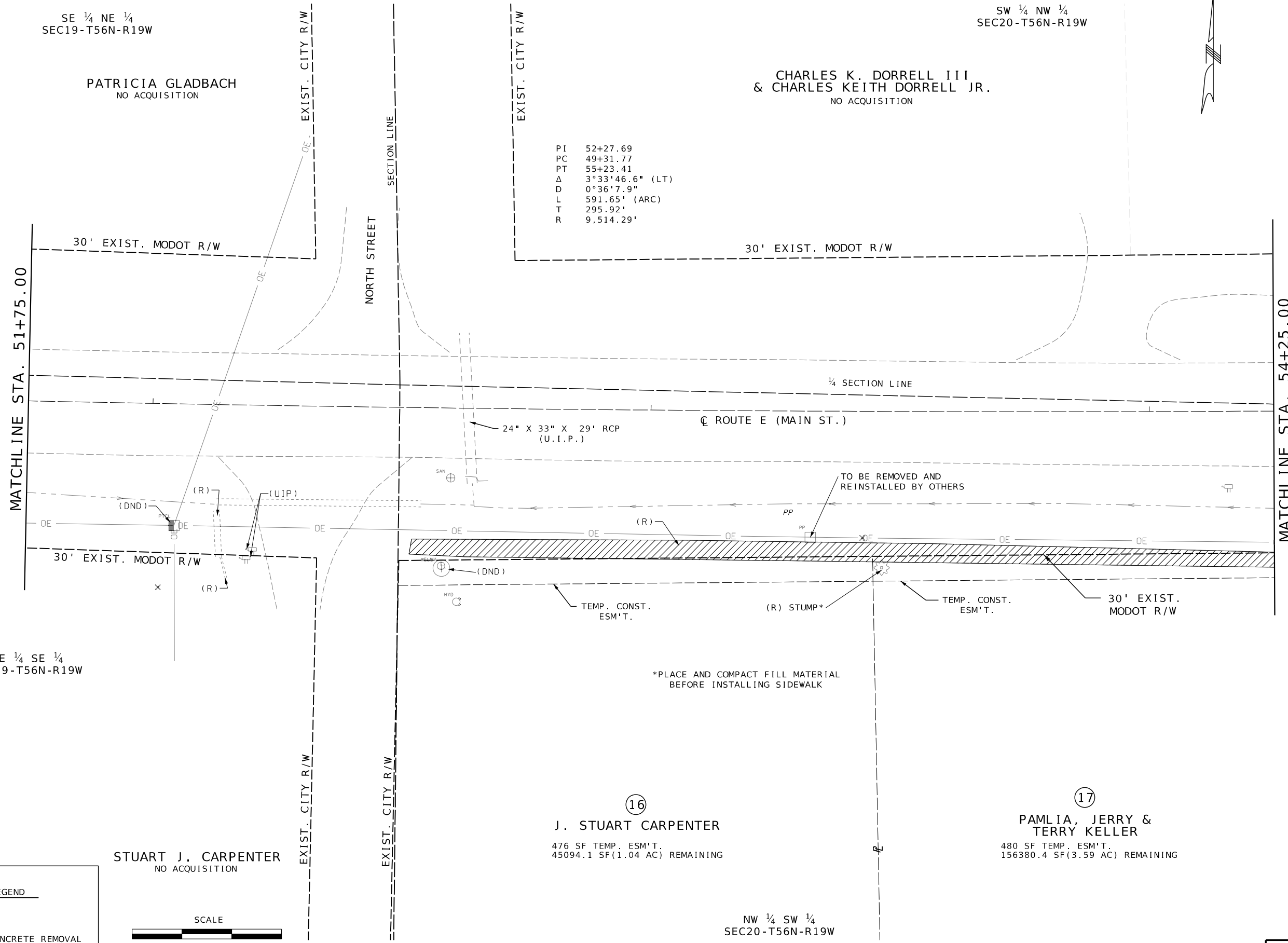
SW 1/4 NW 1/4
SEC20-T56N-R19W

SE 1/4 NE 1/4
SEC19-T56N-R19W

PATRICIA GLADBACH
NO ACQUISITION

CHARLES K. DORRELL III
& CHARLES KEITH DORRELL JR.
NO ACQUISITION

PI 52+27.69
PC 49+31.77
PT 55+23.41
Δ 3°33'46.6" (LT)
D 0°36'7.9"
L 591.65' (ARC)
T 295.92'
R 9,514.29'



MATCHLINE STA. 51+75.00

MATCHLINE STA. 54+25.00

NE 1/4 SE 1/4
SEC19-T56N-R19W


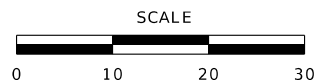
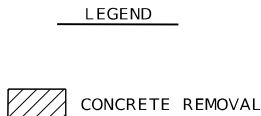
NW 1/4 SW 1/4
SEC20-T56N-R19W

STUART J. CARPENTER
NO ACQUISITION

16
J. STUART CARPENTER
476 SF TEMP. ESM'T.
45094.1 SF (1.04 AC) REMAINING

17
PAMLIA, JERRY &
TERRY KELLER
480 SF TEMP. ESM'T.
156380.4 SF (3.59 AC) REMAINING

*PLACE AND COMPACT FILL MATERIAL
BEFORE INSTALLING SIDEWALK



DATE PREPARED 3/4/2025	
ROUTE VARIOUS	STATE MO
DISTRICT NW	SHEET NO. 15
COUNTY CHARLTON / CARROLL	
JOB NO. JNW0030	
CONTRACT ID.	
PROJECT NO.	
BRIDGE NO.	

DATE	DESCRIPTION

MISSOURI HIGHWAYS AND TRANSPORTATION
COMMISSION

105 WEST CAPITOL
JEFFERSON CITY, MO 65102
1-888-ASK-MODOT (1-888-275-6636)

2215 Fairlawn Dr
Carthage, MO 64836
417.356.9551
COA# 00062
wearoewn.com

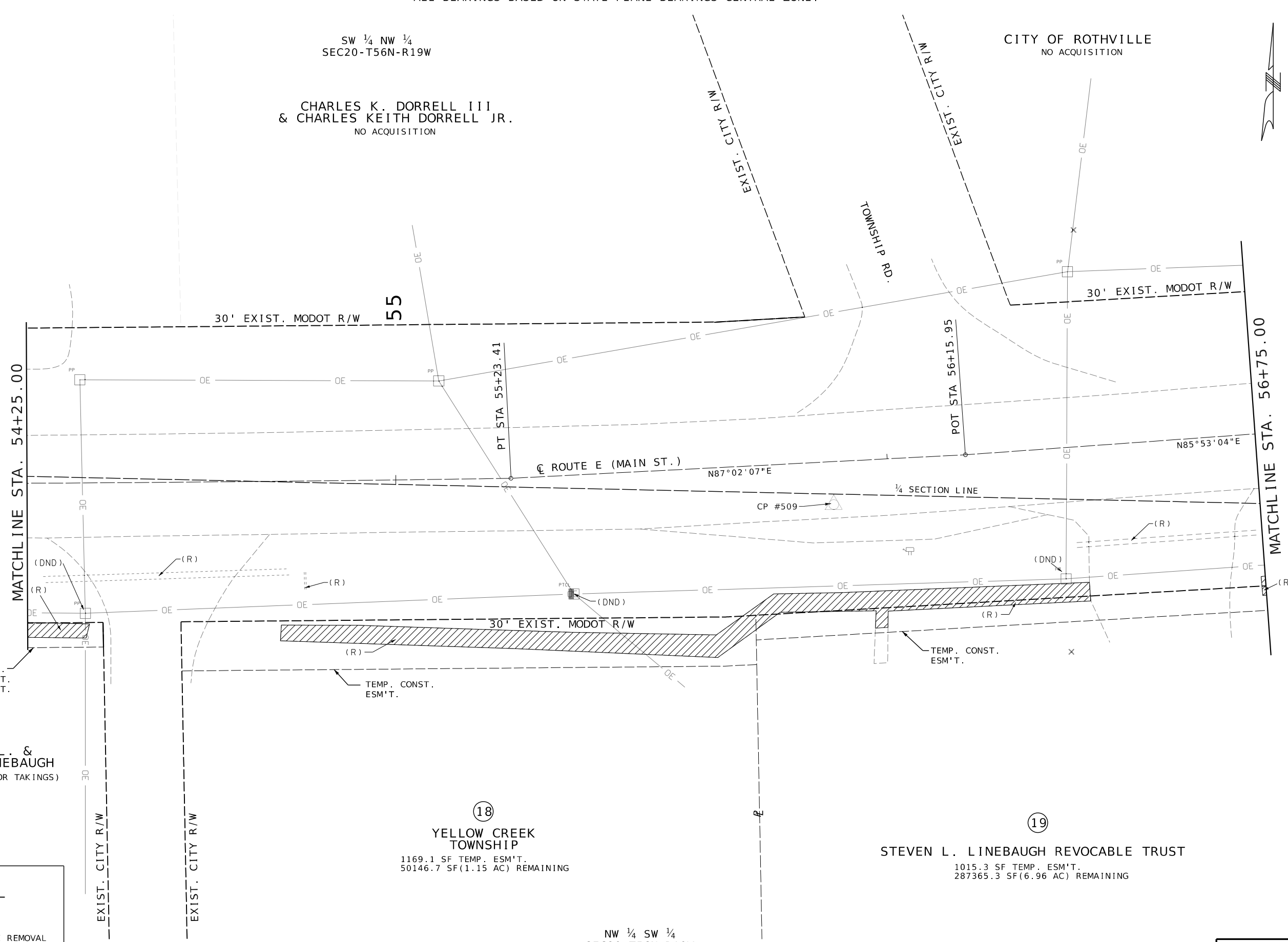
IF A SEAL IS PRESENT ON THIS SHEET IT HAS BEEN ELECTRONICALLY SEALED AND DATED.

ALL BEARINGS BASED ON STATE PLANE BEARINGS CENTRAL ZONE.

SW ¼ NW ¼
SEC20-T56N-R19W

CHARLES K. DORRELL III
& CHARLES KEITH DORRELL JR.
NO ACQUISITION

CITY OF ROTHVILLE
NO ACQUISITION



TEMP. CONST. ESM'T.

TEMP. CONST. ESM'T.

TEMP. CONST. ESM'T.

17
STEVEN L. & M'LISS LINEBAUGH
(SEE SHEET 15 FOR TAKINGS)


18
YELLOW CREEK TOWNSHIP
1169.1 SF TEMP. ESM'T.
50146.7 SF (1.15 AC) REMAINING

19
STEVEN L. LINEBAUGH REVOCABLE TRUST
1015.3 SF TEMP. ESM'T.
287365.3 SF (6.96 AC) REMAINING

LEGEND
[Hatched Box] CONCRETE REMOVAL

NW ¼ SW ¼
SEC20-T56N-R19W

ROTHVILLE PLAN
SHEET 5 OF 12



DATE PREPARED
3/4/2025

ROUTE	STATE
VARIOUS	MO
DISTRICT	SHEET NO.
NW	16

COUNTY
CHARITON / CARROLL

JOB NO.
JNW0030

CONTRACT ID.

PROJECT NO.

BRIDGE NO.

DESCRIPTION	DATE

MISSOURI HIGHWAYS AND TRANSPORTATION COMMISSION

105 WEST CAPITOL
JEFFERSON CITY, MO 65102
1-888-ASK-MODOT (1-888-275-6636)

2215 Fairlawn Dr
Carthage, MO 64836
417.358.9551
COA# 00062
wearown.com

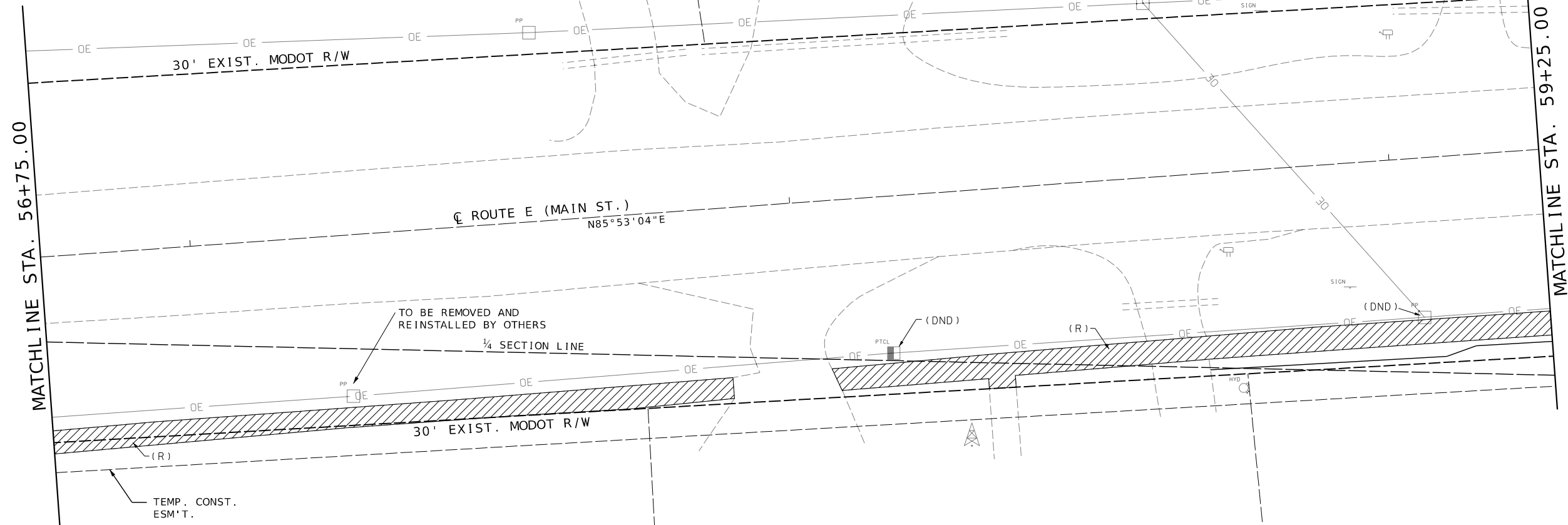
IF A SEAL IS PRESENT ON THIS SHEET IT HAS BEEN ELECTRONICALLY SEALED AND DATED.

ALL BEARINGS BASED ON STATE PLANE BEARINGS CENTRAL ZONE.

SW ¼ NW ¼
SEC20-T56N-R19W

CITY OF ROTHVILLE
NO ACQUISITION

ALEXANDER J. &
HOLLY A. WATSON
NO ACQUISITION



TEMP. CONST.
ESM'T.

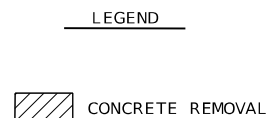
19

STEVEN L. LINEBAUGH REVOCABLE TRUST
1015 SF TEMP. ESM'T.
287365.3 SF (6.96 AC) REMAINING


RONALD L. & SAMMIE L. WINN
NO ACQUISITION

FRANKLIN E. DORRELL
NO ACQUISITION

NW ¼ SW ¼
SEC20-T56N-R19W



ROTHVILLE PLAN
SHEET 6 OF 12



DATE PREPARED
3/4/2025

ROUTE	STATE
VARIOUS	MO
DISTRICT	SHEET NO.
NW	17

COUNTY
CHARITON / CARROLL

JOB NO.
JNW0030

CONTRACT ID.

PROJECT NO.

BRIDGE NO.

DATE	DESCRIPTION

MISSOURI HIGHWAYS AND TRANSPORTATION
COMMISSION




105 WEST CAPITOL
JEFFERSON CITY, MO 65102
1-888-ASK-MODOT (1-888-275-6636)

2215 Fairlawn Dr
Carthage, MO 64836
417.358.9551
COAF#00062
weareown.com



IF A SEAL IS PRESENT ON THIS SHEET IT HAS BEEN ELECTRONICALLY SEALED AND DATED.



DATE PREPARED
3/4/2025

ROUTE	STATE
VARIOUS	MO
DISTRICT	SHEET NO.
NW	18

COUNTY
CHARITON / CARROLL

JOB NO.
JNW0030

CONTRACT ID.

PROJECT NO.

BRIDGE NO.

DATE	DESCRIPTION

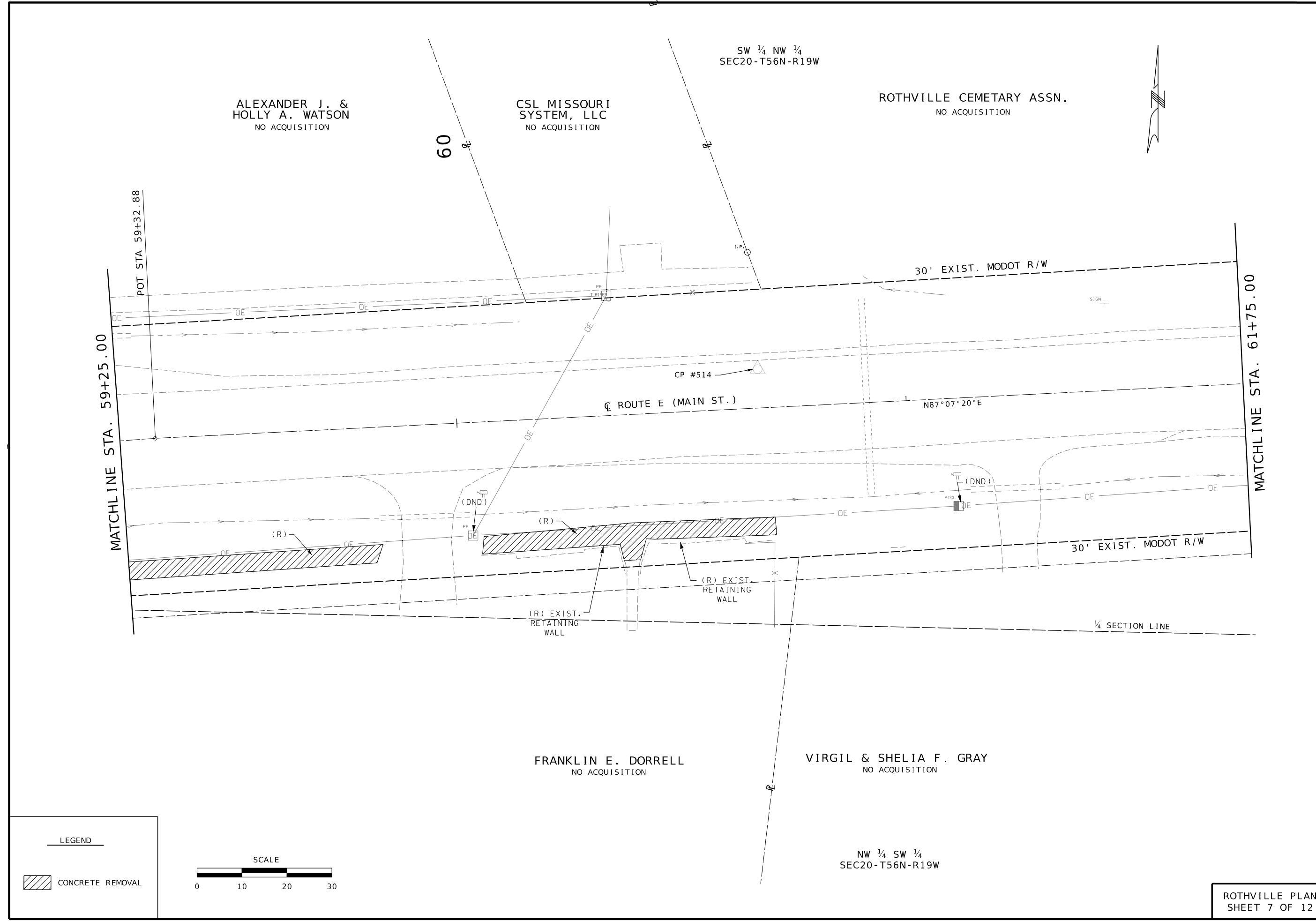
MISSOURI HIGHWAYS AND TRANSPORTATION COMMISSION

105 WEST CAPITOL
JEFFERSON CITY, MO 65102
1-888-ASK-MODOT (1-888-275-6636)

2215 Fairlawn Dr
Carthage, MO 64836
417.358.9551
COA# 00062
wearoan.com

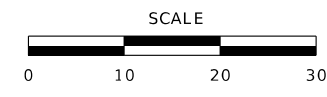
OTHVILLE PLAN
SHEET 7 OF 12

IF A SEAL IS PRESENT ON THIS SHEET IT HAS BEEN ELECTRONICALLY SEALED AND DATED.




LEGEND

CONCRETE REMOVAL



ROTHVILLE PLAN
SHEET 7 OF 12



DATE PREPARED	3/4/2025
ROUTE	VARIOUS
STATE	MO
DISTRICT	NW
SHEET NO.	19
COUNTY	CHARITON / CARROLL
JOB NO.	JNW0030
CONTRACT ID.	
PROJECT NO.	
BRIDGE NO.	


DATE	DESCRIPTION

MISSOURI HIGHWAYS AND TRANSPORTATION COMMISSION



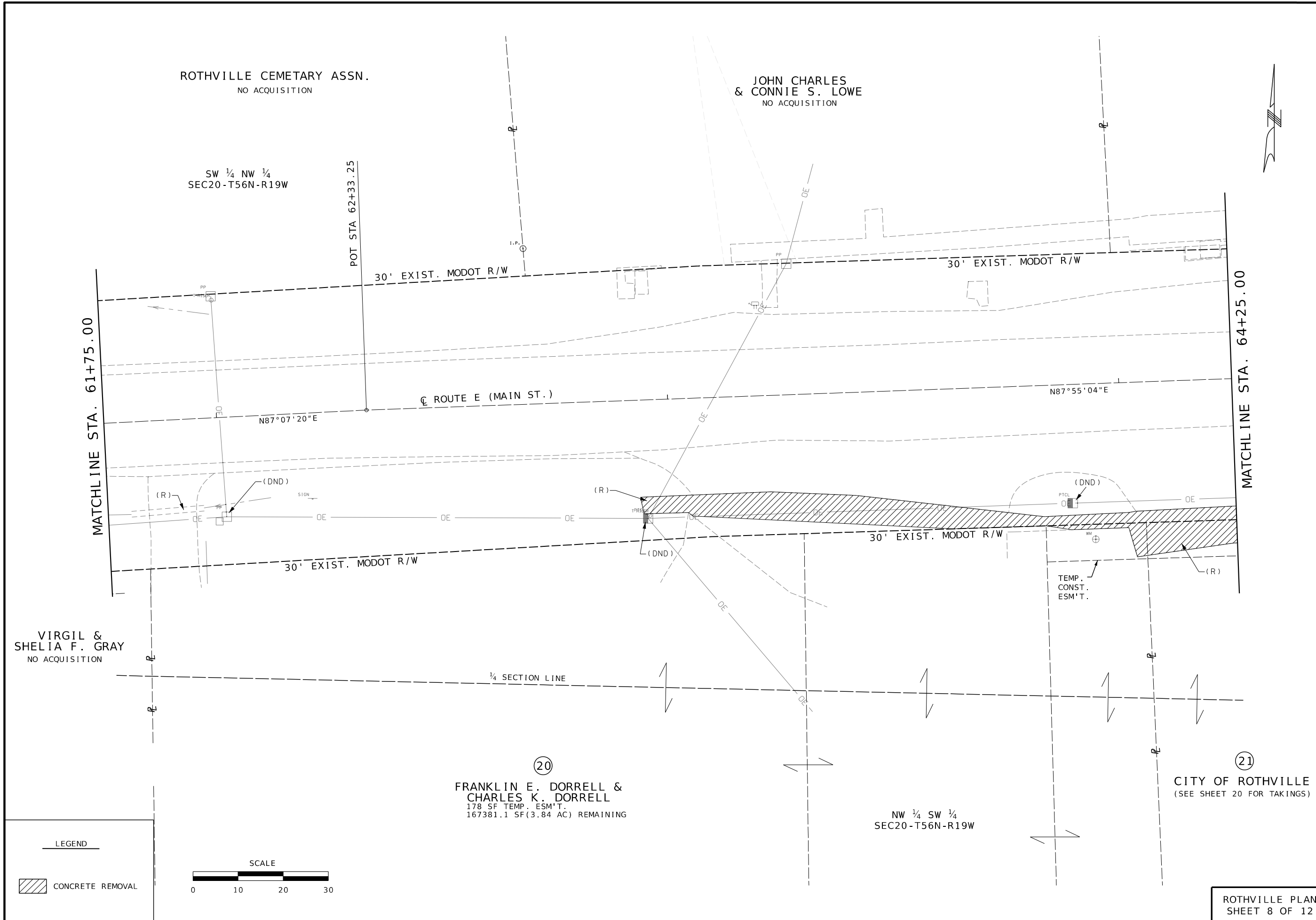
105 WEST CAPITOL
JEFFERSON CITY, MO 65102
1-888-ASK-MODOT (1-888-275-6636)

2215 Fairlawn Dr
Carthage, MO 64836
417.358.9551
COAF# 00062
wearown.com




Engineering beyond.

IF A SEAL IS PRESENT ON THIS SHEET IT HAS BEEN ELECTRONICALLY SEALED AND DATED.



LEGEND

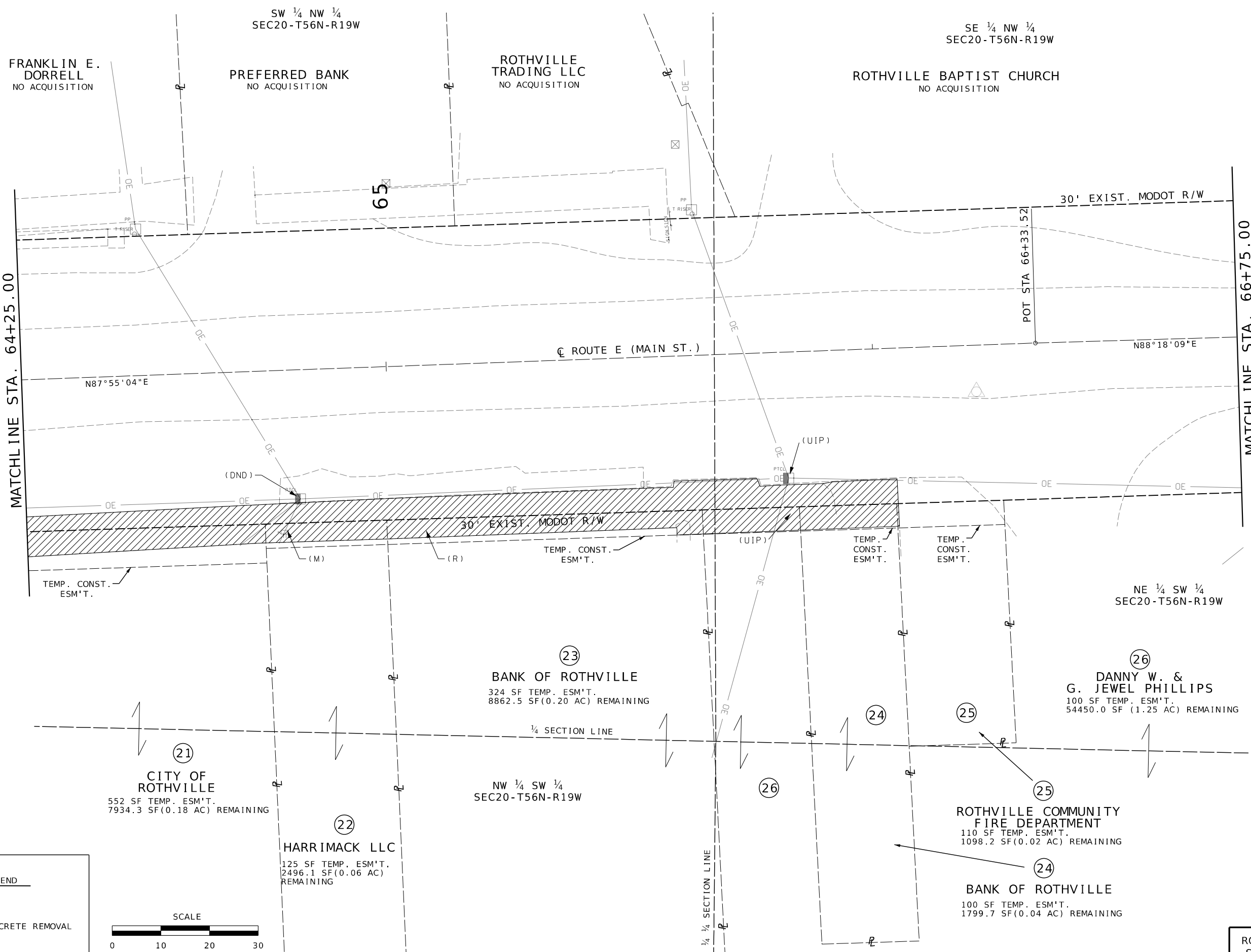
 CONCRETE REMOVAL

②0
FRANKLIN E. DORRELL &
CHARLES K. DORRELL
178 SF TEMP. ESM'T.
167381.1 SF (3.84 AC) REMAINING

NW 1/4 SW 1/4
SEC20-T56N-R19W

②1
CITY OF ROTHVILLE
(SEE SHEET 20 FOR TAKINGS)

ALL BEARINGS BASED ON STATE PLANE BEARINGS CENTRAL ZONE.



MATCHLINE STA. 64+25.00

MATCHLINE STA. 66+75.00

ROUTE E (MAIN ST.)

30' EXIST. MODOT R/W

N87°55'04"E

N88°18'09"E

SW 1/4 NW 1/4
SEC20-T56N-R19W

SE 1/4 NW 1/4
SEC20-T56N-R19W

FRANKLIN E.
DORRELL
NO ACQUISITION

PREFERRED BANK
NO ACQUISITION

ROTHVILLE
TRADING LLC
NO ACQUISITION

ROTHVILLE BAPTIST CHURCH
NO ACQUISITION

TEMP. CONST.
ESM'T.

TEMP. CONST.
ESM'T.

TEMP. CONST.
ESM'T.

TEMP. CONST.
ESM'T.

NE 1/4 SW 1/4
SEC20-T56N-R19W

23
BANK OF ROTHVILLE
324 SF TEMP. ESM'T.
8862.5 SF (0.20 AC) REMAINING

26
DANNY W. &
G. JEWEL PHILLIPS
100 SF TEMP. ESM'T.
54450.0 SF (1.25 AC) REMAINING

21
CITY OF ROTHVILLE
552 SF TEMP. ESM'T.
7934.3 SF (0.18 AC) REMAINING

22
HARRIMACK LLC
125 SF TEMP. ESM'T.
2496.1 SF (0.06 AC)
REMAINING

25
ROTHVILLE COMMUNITY
FIRE DEPARTMENT
110 SF TEMP. ESM'T.
1098.2 SF (0.02 AC) REMAINING

24
BANK OF ROTHVILLE
100 SF TEMP. ESM'T.
1799.7 SF (0.04 AC) REMAINING

LEGEND
CONCRETE REMOVAL

SCALE
0 10 20 30

ROTHVILLE PLAN
SHEET 9 OF 12

STATE OF MISSOURI
SEAN L. MATLOCK
NUMBER E-27133
PROFESSIONAL ENGINEER

THIS SHEET HAS BEEN
SIGNED, SEALED AND DATED
ELECTRONICALLY.

DATE PREPARED 3/4/2025	
ROUTE VARIOUS	STATE MO
DISTRICT NW	SHEET NO. 20
COUNTY CHARITON / CARROLL	
JOB NO. JNW0030	
CONTRACT ID.	
PROJECT NO.	
BRIDGE NO.	

DATE	DESCRIPTION

MISSOURI HIGHWAYS AND TRANSPORTATION
COMMISSION


105 WEST CAPITOL
JEFFERSON CITY, MO 65102
1-888-ASK-MODOT (1-888-275-6636)

OWN
Engineering beyond.

2215 Fairlawn Dr.
Carthage, MO 64836
417.358.9551
COAF# 00062
wearown.com

IF A SEAL IS PRESENT ON THIS SHEET IT HAS BEEN ELECTRONICALLY SEALED AND DATED.

ALL BEARINGS BASED ON STATE PLANE BEARINGS CENTRAL ZONE.



DATE PREPARED	3/4/2025
ROUTE	VARIOUS
STATE	MO
DISTRICT	NW
SHEET NO.	21
COUNTY	CHARITON / CARROLL
JOB NO.	JNW0030
CONTRACT ID.	
PROJECT NO.	
BRIDGE NO.	

DATE	DESCRIPTION

MISSOURI HIGHWAYS AND TRANSPORTATION COMMISSION

105 WEST CAPITOL JEFFERSON CITY, MO 65102
1-888-ASK-MODOT (1-888-275-6636)

2215 Fairlawn Dr
Carthage, MO 64836
417.358.9551
COA# 00062
wearown.com

IF A SEAL IS PRESENT ON THIS SHEET IT HAS BEEN ELECTRONICALLY SEALED AND DATED.

27
 SCOTT & JUANITA GEORGE
 699 SF TEMP. ESM'T.
 740520.0 SF (17.0 AC) REMAINING

SE 1/4 NW 1/4
 SEC20-T56N-R19W

ROTHVILLE BAPTIST CHURCH
 NO ACQUISITION

26
 DANNY W. &
 JEWEL G. PHILLIPS
 (SEE SHEET 20 FOR TAKINGS)

STEVEN & WANDA FAY
 NO ACQUISITION

RAYMOND CLARK JR.
 NO ACQUISITION

NE 1/4 SW 1/4
 SEC20-T56N-R19W

MATCHLINE STA. 66+75.00

MATCHLINE STA. 69+25.00

30' EXIST. MODOT R/W

30' EXIST. MODOT R/W

ROUTE E (MAIN ST.)

N88°18'09"E

TEMP. CONST. ESM'T.

SIGN

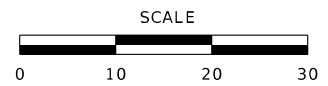
(DND)

(DND)

(UIP)

LEGEND

CONCRETE REMOVAL



PL


PL

1/4 SECTION LINE

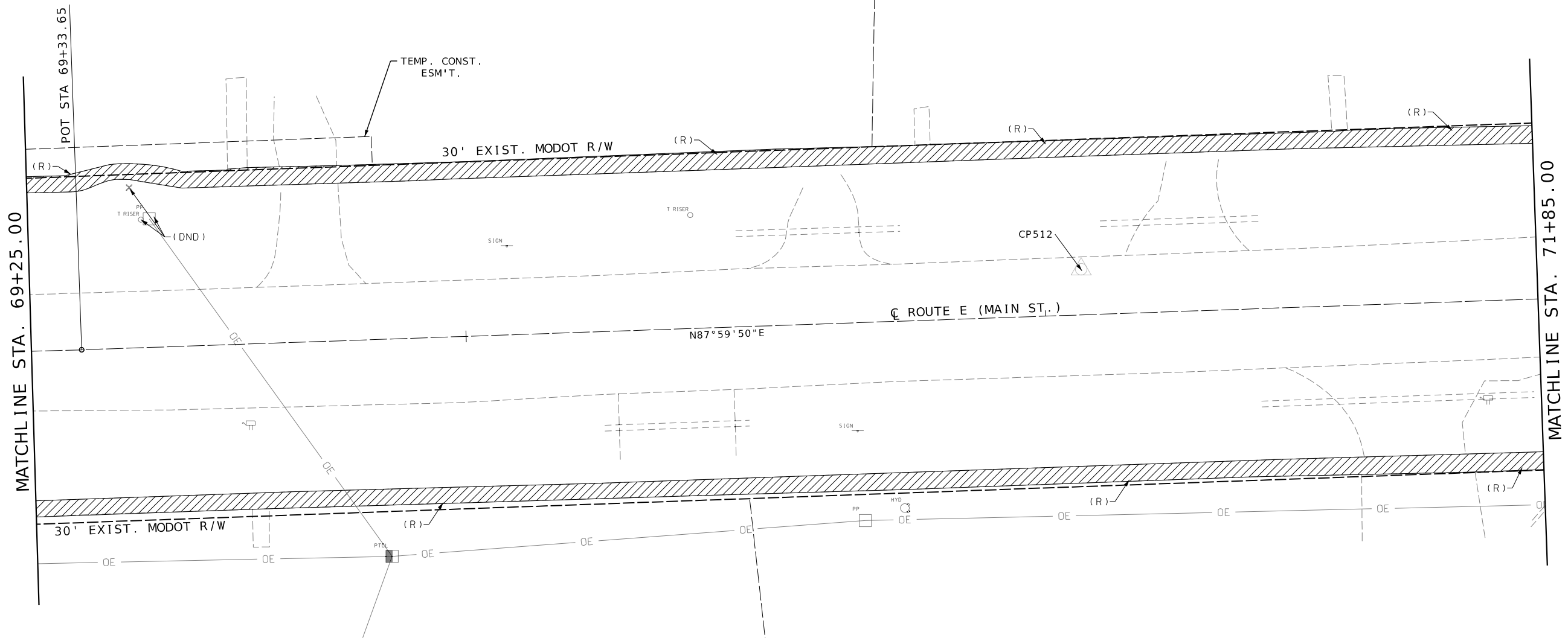
ALL BEARINGS BASED ON STATE PLANE BEARINGS CENTRAL ZONE.

SE ¼ NW ¼
SEC20-T56N-R19W

70
②⑦
SCOTT & JUANITA
GEORGE
(SEE SHEET 21 FOR TAKINGS)



DATE PREPARED
3/4/2025
ROUTE STATE
VARIOUS MO
DISTRICT SHEET NO.
NW 22
COUNTY
CHARITON / CARROLL
JOB NO.
JNW0030
CONTRACT ID.
PROJECT NO.
BRIDGE NO.



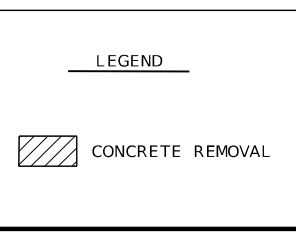
MATCHLINE STA. 69+25.00

MATCHLINE STA. 71+85.00

RAYMOND CLARK JR.
& JESSICA CLARK
NO ACQUISITION

TOMMY VENNEMAN
NO ACQUISITION

SE ¼ NW ¼
SEC20-T56N-R19W



ROTHVILLE PLAN
SHEET 11 OF 12

MISSOURI HIGHWAYS AND TRANSPORTATION
COMMISSION

105 WEST CAPITOL
JEFFERSON CITY, MO 65102
1-888-ASK-MODOT (1-888-275-6636)


2215 Fairlawn Dr
Carthage, MO 64836
417.358.9551
COA# 00062
wearoan.com

IF A SEAL IS PRESENT ON THIS SHEET IT HAS BEEN ELECTRONICALLY SEALED AND DATED.

ALL BEARINGS BASED ON STATE PLANE BEARINGS CENTRAL ZONE.

SE ¼ NW ¼
SEC20-T56N-R19W

(27)
SCOTT & JUANITA
GEORGE
(SEE SHEET 21 FOR TAKINGS)



DATE PREPARED
3/4/2025

ROUTE STATE
VARIOUS MO
DISTRICT SHEET NO.
NW 23

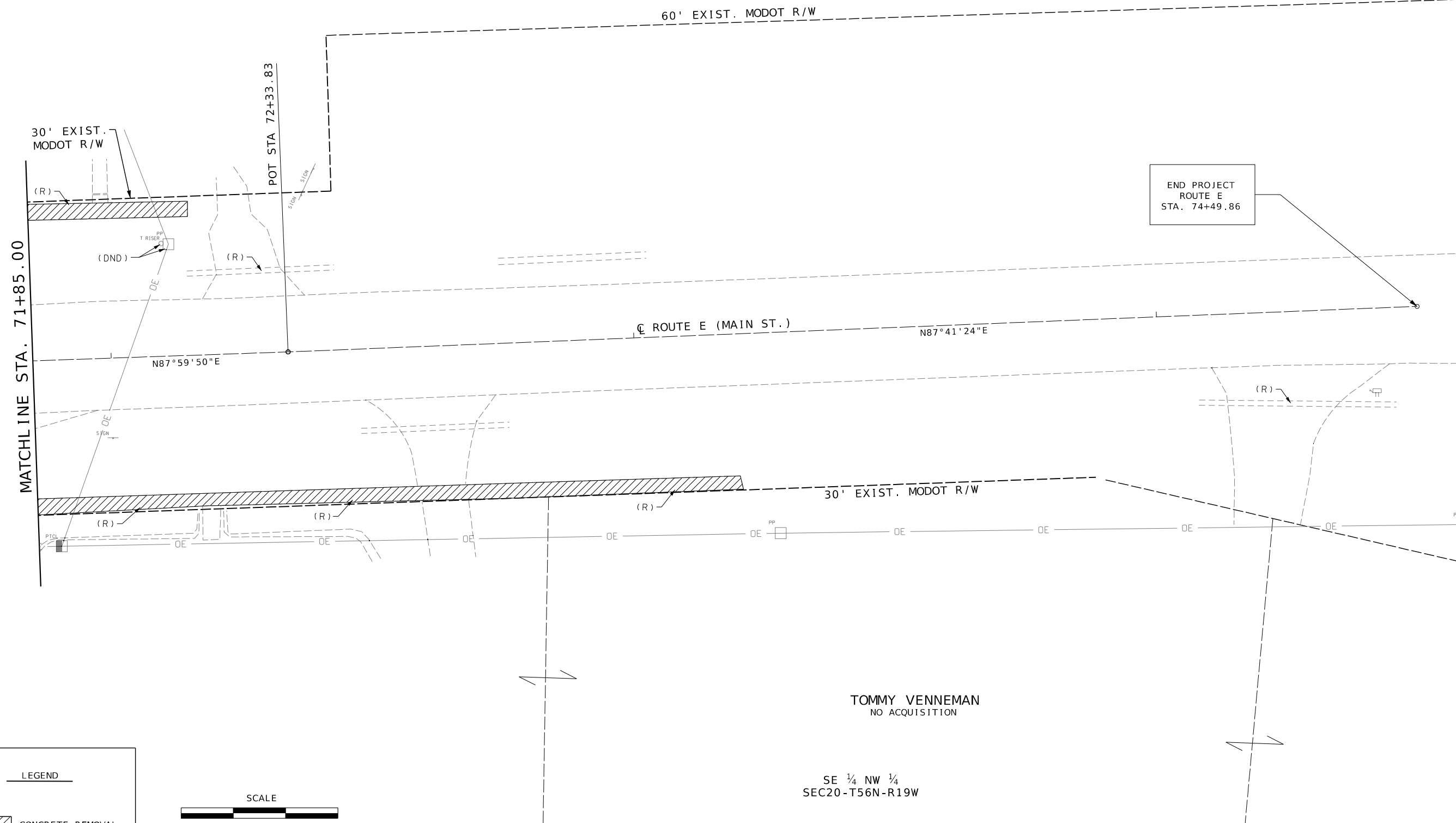
COUNTY
CHARITON / CARROLL

JOB NO.
JNW0030

CONTRACT ID.

PROJECT NO.

BRIDGE NO.



END PROJECT
ROUTE E
STA. 74+49.86

DESCRIPTION	DATE

MISSOURI HIGHWAYS AND TRANSPORTATION
COMMISSION

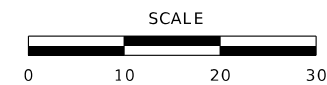
105 WEST CAPITOL
JEFFERSON CITY, MO 65102
1-888-ASK-MODOT (1-888-275-6636)

2215 Fairlawn Dr
Carthage, MO 64836
417.356.9551
COA# 00062
wearown.com



LEGEND

CONCRETE REMOVAL



TOMMY VENNEMAN
NO ACQUISITION

SE ¼ NW ¼
SEC20-T56N-R19W

ROTHVILLE PLAN
SHEET 12 OF 12

IF A SEAL IS PRESENT ON THIS SHEET IT HAS BEEN ELECTRONICALLY SEALED AND DATED.

ALL BEARINGS BASED ON STATE PLANE BEARINGS CENTRAL ZONE.

SE 1/4 SW 1/4
SEC10-T55N-R20W

MENDON PUBLIC FIRE
NO ACQUISITION

PI 8+93.47
PC 8+00.00
PT 9+84.47
Δ 22°50'38.9" (LT)
D 12°23'2.0"
L 184.47' (ARC)
T 93.47'
R 462.66'

ANY WORK INDICATED ON THE PLANS THAT EXTENDS BEYOND THE PROJECT LIMITS IS CONSIDERED INCIDENTAL TO AND A PART OF THE CONSTRUCTION OF THIS PROJECT.

LAND SURVEY MONUMENT COMMON CORNER
SEC. 10 T55N R20W
FOUND 1/2" IRON PIPE
CERTIFIED LAND CORNER
DOCUMENT # 60032507
TIMOTHY L. JOHANNES
LS#2133
326.84', N05°50'57"E
TO BEGINNING OF PROJECT

BEGIN PROJECT
ROUTE CC
STA. 8+00.00

1/4 SECTION LINE

50' EXIST. MODOT R/W

ROUTE CC (MAIN ST.)

PT STA 9+84.47

N42°43'21"W

10

MATCHLINE STA. 10+00.00

EXIST. MODOT R/W

*PLACE AND COMPACT FILL MATERIAL BEFORE INSTALLING SIDEWALK

50' EXIST. MODOT R/W

(DND)

(R)

(R) STUMP*

(R)

UTILITIES

ELEC.: EVERGY
(816) 414-4500
1710 PASEO BLVD.
KANSAS CITY, MO 64108

SEWAGE: CITY OF MENDON PUBLIC UTILITY
(660) 272-3672
310 MAIN ST.
MENDON MO 64660

TELE.: CHARITON VALLEY TELEPHONE
(800) 769-8731
200 MADISON STREET SUITE 650
JEFFERSON CITY, MO 65102

WATER: WINDSTREAM COMMUNICATION
(913) 747-7034
7947 BOND ST.
LENEXA, KS 66214

PETRO. PIPE.: WINDSTREAM COMMUNICATION
(913) 747-7034
7947 BOND ST.
LENEXA, KS 66214

28
NORTHWESTERN R-1 SCHOOL DIST.
52 SF TEMP. ESM'T.
432062.9 SF (9.92 AC) REMAINING

SW1/4 SE1/4
SEC10-T55N-R20W

FIFTH STREET

EXIST. CITY R/W



EXIST. CITY R/W

CHARITON COUNTY
MUTUAL INSURANCE CO.
NO ACQUISITION

LEGEND

CONCRETE REMOVAL

SCALE



DATE PREPARED
3/4/2025

ROUTE STATE
VARIOUS MO

DISTRICT SHEET NO.
NW 24

COUNTY
CHARITON/CARROLL

JOB NO.
JNW0030

CONTRACT ID.

PROJECT NO.

BRIDGE NO.

DATE	DESCRIPTION

MISSOURI HIGHWAYS AND TRANSPORTATION COMMISSION

105 WEST CAPITOL
JEFFERSON CITY, MO 65102
1-888-ASK-MODOT (1-888-275-6636)

2215 Fairlawn Dr
Carthage, MO 64836
417.358.9551
COA# 00062
wearoown.com

Engineering beyond.

MENDON PLAN
SHEET 1 OF 10

IF A SEAL IS PRESENT ON THIS SHEET IT HAS BEEN ELECTRONICALLY SEALED AND DATED.

ALL BEARINGS BASED ON STATE PLANE BEARINGS CENTRAL ZONE.

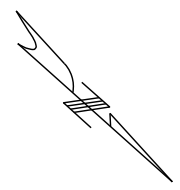
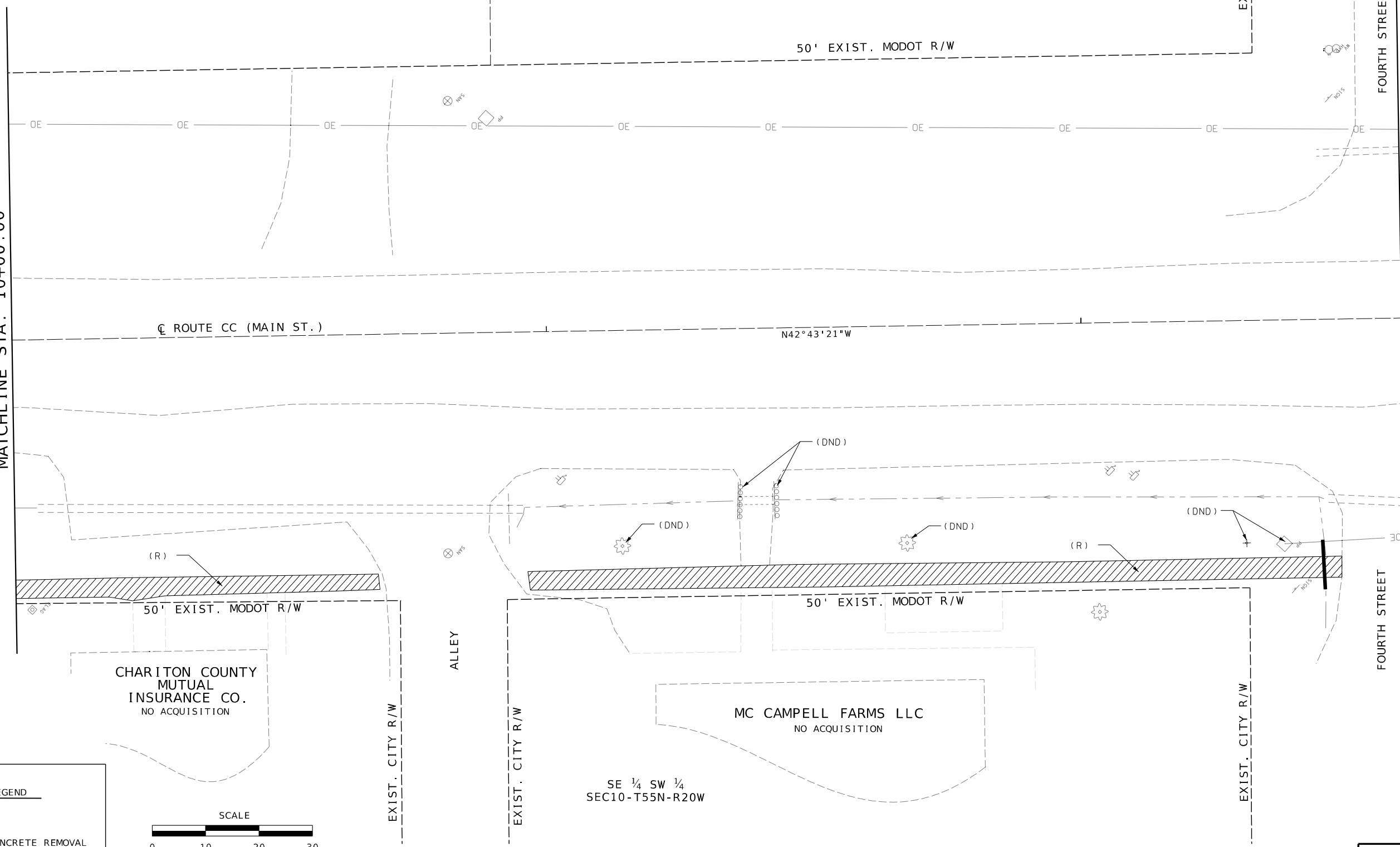
10

RUSSELL A. UNTERNAEHRER
NO ACQUISITION

JEFFREY A. & CHERI M. BROWN
NO ACQUISITION

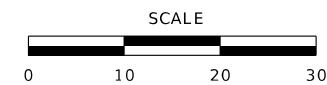
MATCHLINE STA. 10+00.00

MATCHLINE STA. 12+60.00



LEGEND

CONCRETE REMOVAL



MENDON PLAN
SHEET 2 OF 10

STATE OF MISSOURI
SEAN L. MATLOCK
NUMBER E-27133
PROFESSIONAL ENGINEER

THIS SHEET HAS BEEN SIGNED, SEALED AND DATED ELECTRONICALLY.

DATE PREPARED 3/4/2025	
ROUTE VARIOUS	STATE MO
DISTRICT NW	SHEET NO. 25
COUNTY CHARITON / CARROLL	
JOB NO. JNW0030	
CONTRACT ID.	
PROJECT NO.	
BRIDGE NO.	

DATE	DESCRIPTION

MISSOURI HIGHWAYS AND TRANSPORTATION COMMISSION

105 WEST CAPITOL
JEFFERSON CITY, MO 65102
1-888-ASK-MODOT (1-888-275-6636)

2215 Fairlawn Dr
Carthage, MO 64836
417.358.9551
COAF# 00062
wearoan.com

IF A SEAL IS PRESENT ON THIS SHEET IT HAS BEEN ELECTRONICALLY SEALED AND DATED.

ALL BEARINGS BASED ON STATE PLANE BEARINGS CENTRAL ZONE.



DATE PREPARED 3/4/2025	
ROUTE VARIOUS	STATE MO
DISTRICT NW	SHEET NO. 26
COUNTY CHARITON / CARROLL	
JOB NO. JNW0030	
CONTRACT ID.	
PROJECT NO.	
BRIDGE NO.	

DATE	DESCRIPTION

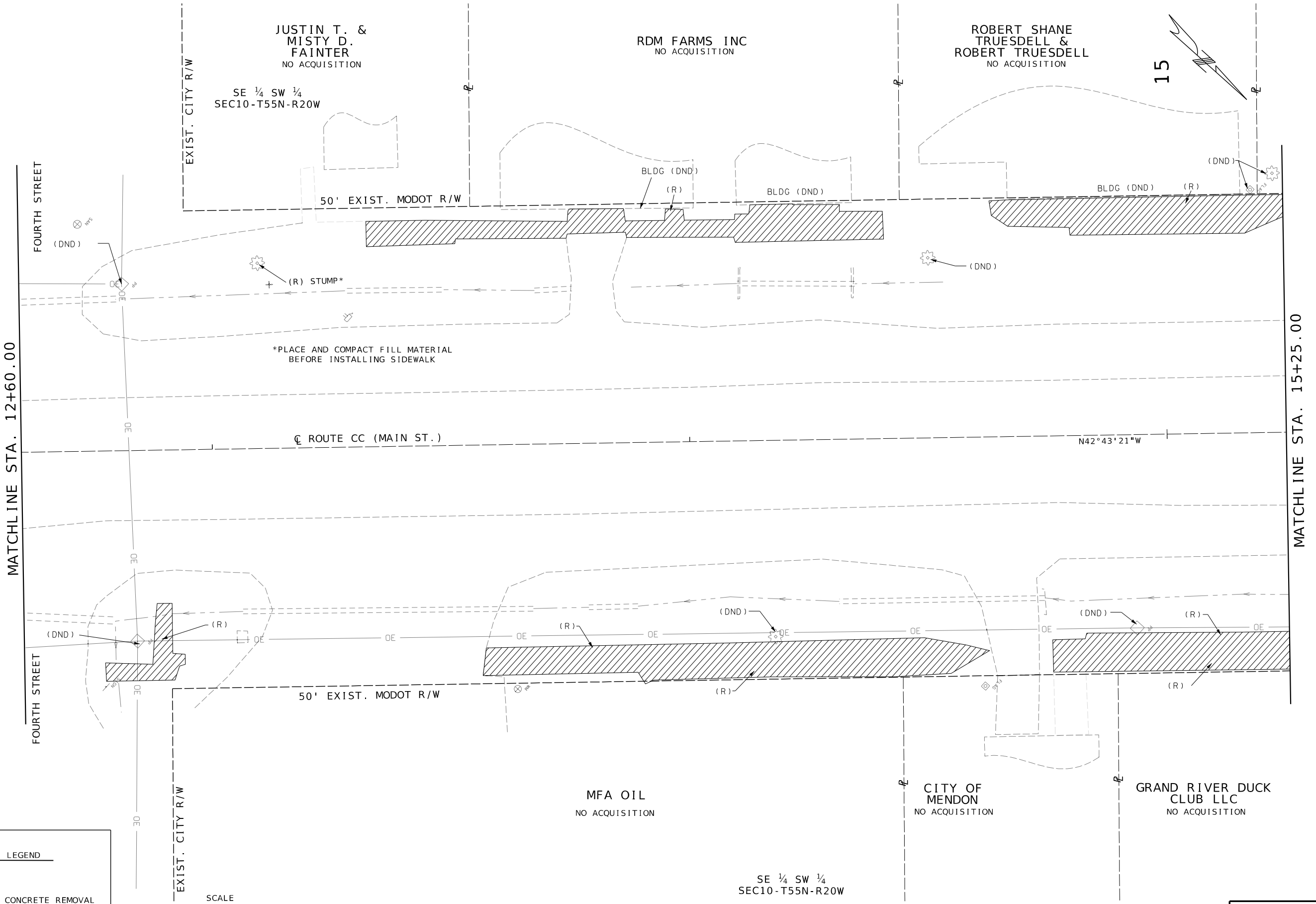
MISSOURI HIGHWAYS AND TRANSPORTATION COMMISSION

105 WEST CAPITOL
JEFFERSON CITY, MO 65102
1-888-ASK-MODOT (1-888-275-6636)

2215 Fairlawn Dr
Carthage, MO 64836
417.358.9551
COA# 00062
wearown.com

MENDON PLAN
SHEET 3 OF 10

IF A SEAL IS PRESENT ON THIS SHEET IT HAS BEEN ELECTRONICALLY SEALED AND DATED.

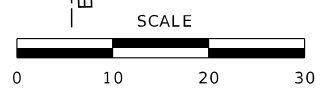


MATCHLINE STA. 12+60.00

MATCHLINE STA. 15+25.00

LEGEND

CONCRETE REMOVAL



STATE OF MISSOURI
SEAN L. MATLOCK
NUMBER E-27133
PROFESSIONAL ENGINEER

THIS SHEET HAS BEEN SIGNED, SEALED AND DATED ELECTRONICALLY.

DATE PREPARED
3/4/2025

ROUTE
VARIOUS

STATE
MO

DISTRICT
NW

SHEET NO.
26

COUNTY
CHARITON / CARROLL

JOB NO.
JNW0030

CONTRACT ID.

PROJECT NO.

BRIDGE NO.

DATE	DESCRIPTION

MISSOURI HIGHWAYS AND TRANSPORTATION COMMISSION

105 WEST CAPITOL
JEFFERSON CITY, MO 65102
1-888-ASK-MODOT (1-888-275-6636)

2215 Fairlawn Dr
Carthage, MO 64836
417.358.9551
COA# 00062
wearown.com

MENDON PLAN
SHEET 3 OF 10

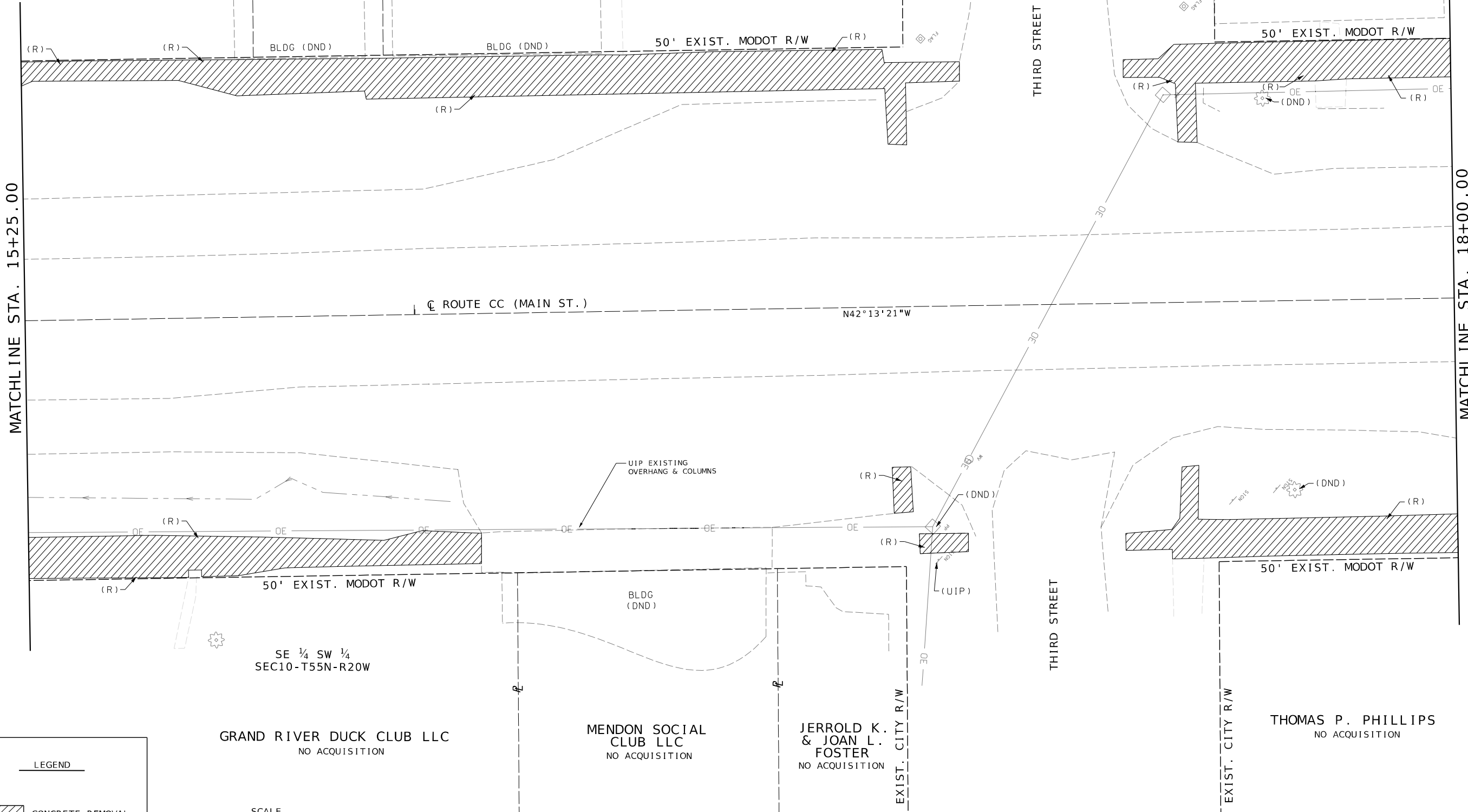
ALL BEARINGS BASED ON STATE PLANE BEARINGS CENTRAL ZONE.

HEATH D. & SHELLY JO HARMS
NO ACQUISITION

WILBER DEAN FLICKINGER
NO ACQUISITION


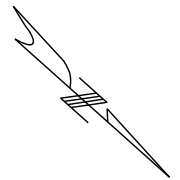
SE 1/4 SW 1/4
SEC10-T55N-R20W

JUDY K. LENTZ
NO ACQUISITION



MATCHLINE STA. 15+25.00

MATCHLINE STA. 18+00.00



DATE PREPARED 3/4/2025	
ROUTE VARIOUS	STATE MO
DISTRICT NW	SHEET NO. 27
COUNTY CHARITON/CARROLL	
JOB NO. JNW0030	
CONTRACT ID.	
PROJECT NO.	
BRIDGE NO.	

DATE	DESCRIPTION

MISSOURI HIGHWAYS AND TRANSPORTATION COMMISSION

105 WEST CAPITOL
JEFFERSON CITY, MO 65102
1-888-ASK-MODOT (1-888-275-6636)

2215 Fairlawn Dr
Carthage, MO 64836
417.358.9551
COAF# 00062
wearoan.com

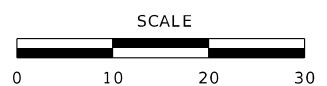
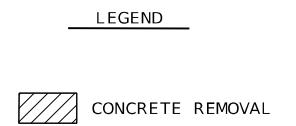
SE 1/4 SW 1/4
SEC10-T55N-R20W

GRAND RIVER DUCK CLUB LLC
NO ACQUISITION

MENDON SOCIAL CLUB LLC
NO ACQUISITION

JERROLD K. & JOAN L. FOSTER
NO ACQUISITION

THOMAS P. PHILLIPS
NO ACQUISITION



IF A SEAL IS PRESENT ON THIS SHEET IT HAS BEEN ELECTRONICALLY SEALED AND DATED.

RYAN DEAN & AMANDA
POTTER, DERRICK
& TIFFANY OSTERMANN
NO ACQUISITION

SE 1/4 SW 1/4
SEC10-T55N-R20W

LOST QUARTER FARMS INC.
NO ACQUISITION

ALL BEARINGS BASED ON STATE PLANE BEARINGS CENTRAL ZONE.

CITY OF MENDON
NO ACQUISITION

20

*PLACE AND COMPACT FILL MATERIAL
BEFORE INSTALLING SIDEWALK

50' EXIST. MODOT R/W

MATCHLINE STA. 18+00.00

MATCHLINE STA. 20+75.00

N42°43'21"W

ROUTE CC (MAIN ST.)

EXIST. 12" X 36' CMP (UIP)

50' EXIST. MODOT R/W

THOMAS P.
PHILLIPS
NO ACQUISITION

RUSSELL E.
&
DIANNA R.
BLUME
NO ACQUISITION

DONALD L. PEED JR.
& JO ANN F. PEED
NO ACQUISITION

PEGGY A.
DANIELS
NO ACQUISITION

DANIELS FARMS INC.
NO ACQUISITION


SE 1/4 SW 1/4
SEC10-T55N-R20W

STA. 20+72.16
8" PAVED APPROACH RT.
WIDTH VARIES
EXIST. 12" X 20' CMP (U.I.P.)

LEGEND

CONCRETE REMOVAL

SCALE



THIS SHEET HAS BEEN
SIGNED, SEALED AND DATED
ELECTRONICALLY.

DATE PREPARED
3/4/2025

ROUTE STATE
VARIOUS MO

DISTRICT SHEET NO.
NW 28

COUNTY
CHARITON / CARROLL

JOB NO.
JNW0030

CONTRACT ID.

PROJECT NO.

BRIDGE NO.

DATE	DESCRIPTION

MISSOURI HIGHWAYS AND TRANSPORTATION
COMMISSION
 105 WEST CAPITOL
JEFFERSON CITY, MO 65102
1-888-ASK-MODOT (1-888-275-6636)

2215 Fairlawn Dr
Carthage, MO 64836
417.358.9551
COA# 00062
wearown.com



MENDON PLAN
SHEET 5 OF 10


IF A SEAL IS PRESENT ON THIS SHEET IT HAS BEEN ELECTRONICALLY SEALED AND DATED.

ALL BEARINGS BASED ON STATE PLANE BEARINGS CENTRAL ZONE.

KIM W. &
KAREN K. POTTER
NO ACQUISITION

SE 1/4 SW 1/4
SEC10-T55N-R20W

GREGORY M. &
LORETTA K. YOUNG
NO ACQUISITION



DATE PREPARED
3/4/2025

ROUTE STATE
VARIOUS MO

DISTRICT SHEET NO.
NW 29

COUNTY
CHARITON/CARROLL

JOB NO.
JNW0030

CONTRACT ID.

PROJECT NO.

BRIDGE NO.

DATE	DESCRIPTION

MISSOURI HIGHWAYS AND TRANSPORTATION
COMMISSION
105 WEST CAPITOL
JEFFERSON CITY, MO 65102
1-888-ASK-MODOT (1-888-275-6636)



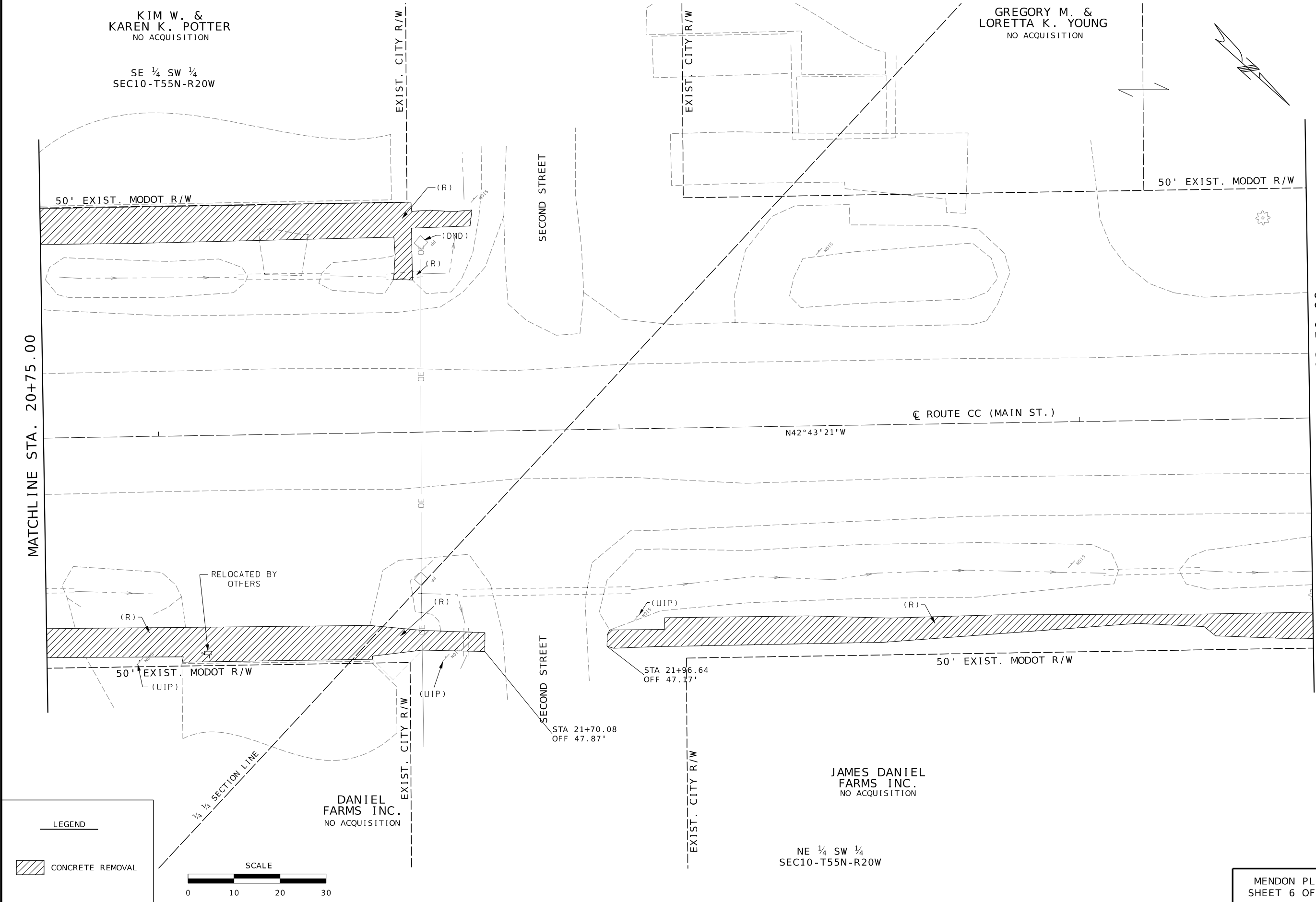
2215 Fairlawn Dr
Carthage, MO 64836
417.358.9551
COA# 00062
wearown.com



MENDON PLAN
SHEET 6 OF 10

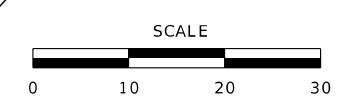
MATCHLINE STA. 20+75.00

MATCHLINE STA. 23+50.00



LEGEND

CONCRETE REMOVAL

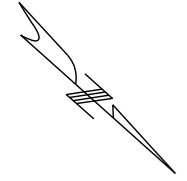



IF A SEAL IS PRESENT ON THIS SHEET IT HAS BEEN ELECTRONICALLY SEALED AND DATED.

ALL BEARINGS BASED ON STATE PLANE BEARINGS CENTRAL ZONE.

GREGORY M. &
LORETTA K. YOUNG
NO ACQUISITION

DANIEL FARMS INC.
NO ACQUISITION



DATE PREPARED 3/4/2025	
ROUTE VARIOUS	STATE MO
DISTRICT NW	SHEET NO. 30
COUNTY CHARITON / CARROLL	
JOB NO. JNW0030	
CONTRACT ID.	
PROJECT NO.	
BRIDGE NO.	

DATE	DESCRIPTION

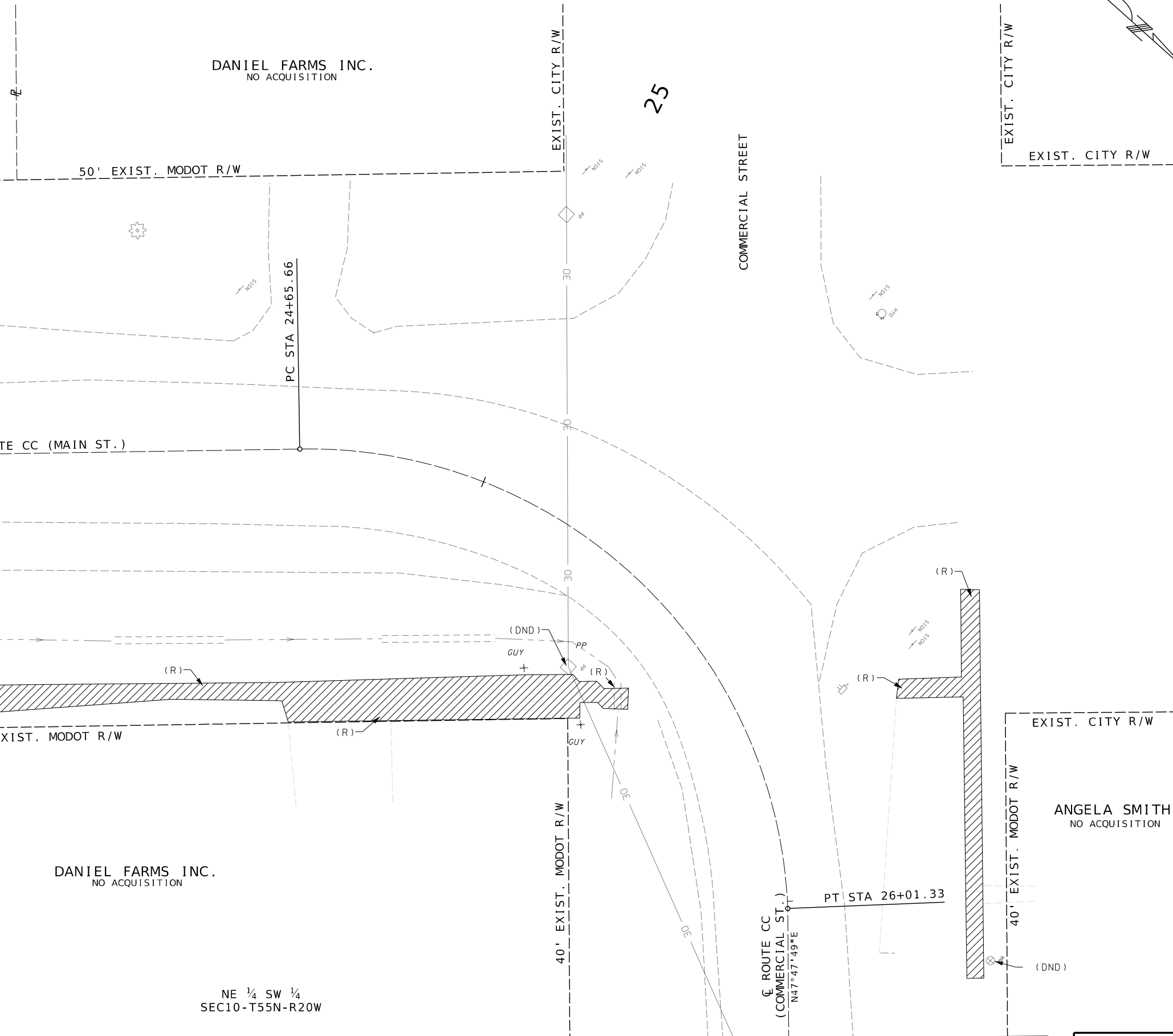
MISSOURI HIGHWAYS AND TRANSPORTATION COMMISSION

105 WEST CAPITOL
JEFFERSON CITY, MO 65102
1-888-ASK-MODOT (1-888-275-6636)

2215 Fairlawn Dr
Carthage, MO 64836
417.358.9551
COAF# 00062
wearown.com

OWN
Engineering beyond.

IF A SEAL IS PRESENT ON THIS SHEET IT HAS BEEN ELECTRONICALLY SEALED AND DATED.



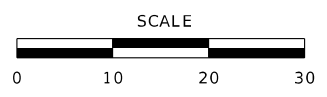
JAMES DANIEL
FARMS INC.
NO ACQUISITION

DANIEL FARMS INC.
NO ACQUISITION

NE 1/4 SW 1/4
SEC10-T55N-R20W

LEGEND

CONCRETE REMOVAL




ALL BEARINGS BASED ON STATE PLANE BEARINGS CENTRAL ZONE.

NE 1/4 SW 1/4
SEC10-T55N-R20W

29
CITY OF MENDON
1400 SF TEMP. ESM'T.
19600.0 SF (0.45 AC) REMAINING

ANGELA SMITH
NO ACQUISITION

TEMP. CONST.
ESM'T.



DATE PREPARED
3/4/2025

ROUTE STATE
VARIOUS MO

DISTRICT SHEET NO.
NW 31

COUNTY
CHARITON / CARROLL

JOB NO.
JNW0030

CONTRACT ID.

PROJECT NO.


BRIDGE NO.

NO.	DATE	DESCRIPTION

MISSOURI HIGHWAYS AND TRANSPORTATION COMMISSION

 105 WEST CAPITOL JEFFERSON CITY, MO 65102
 1-888-ASK-MODOT (1-888-275-6636)

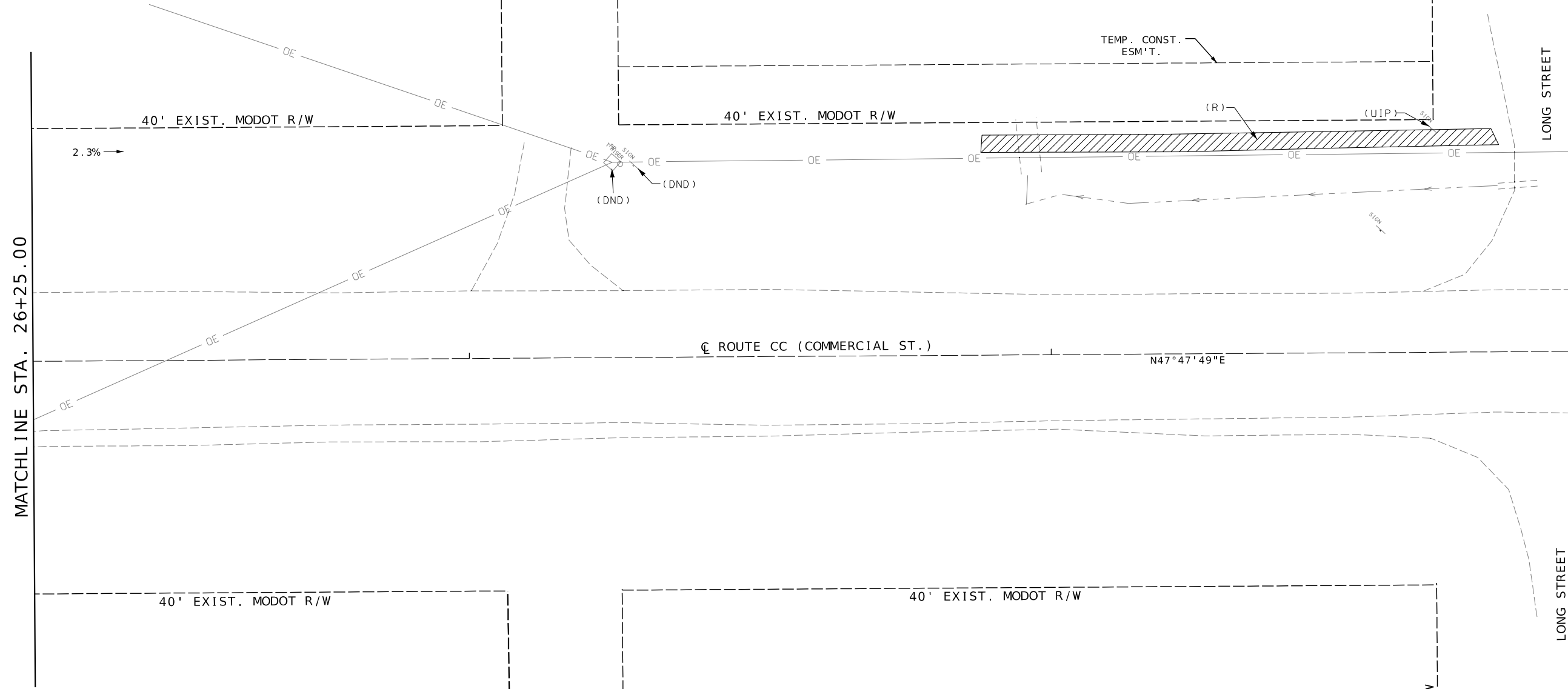
2215 Fairlawn Dr
Carthage, MO 64836
417.358.9551
COAF# 00062
wearoawn.com



MENDON PLAN
SHEET 8 OF 10

MATCHLINE STA. 26+25.00

MATCHLINE STA. 28+90.00



40' EXIST. MODOT R/W

40' EXIST. MODOT R/W

40' EXIST. MODOT R/W

ROUTE CC (COMMERCIAL ST.)

40' EXIST. MODOT R/W

40' EXIST. MODOT R/W

DANIELS FARMS INC.
NO ACQUISITION


DANIELS FARMS LLC.
NO ACQUISITION

NE 1/4 SW 1/4
SEC10-T55N-R20W

LEGEND

CONCRETE REMOVAL

SCALE

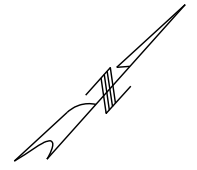


IF A SEAL IS PRESENT ON THIS SHEET IT HAS BEEN ELECTRONICALLY SEALED AND DATED.

ALL BEARINGS BASED ON STATE PLANE BEARINGS CENTRAL ZONE.

NE 1/4 SW 1/4
SEC10-T55N-R20W

(30)
WILBER DEAN & PAULETTE
FLICKINGER
1500 SF TEMP. ESM'T.
42000.0 SF (0.96 AC) REMAINING



30

MATCHLINE STA. 28+90.00

MATCHLINE STA. 31+50.00

LONG STREET

LONG STREET

ROUTE CC (COMMERCIAL ST.)

N47°47'49"E

40' EXIST. MODOT R/W

40' EXIST. MODOT R/W

TEMP. CONST. ESM'T.

EXIST. CITY R/W

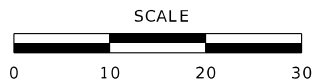
EXIST. CITY R/W

KENNETH L. &
KATHY J. GUNN
NO ACQUISITION


DONALD G. &
JUDITH C. ADAMS
NO ACQUISITION

NE 1/4 SW 1/4
SEC10-T55N-R20W

LEGEND
CONCRETE REMOVAL




MENDON PLAN
SHEET 9 OF 10



DATE PREPARED 3/4/2025	
ROUTE VARIOUS	STATE MO
DISTRICT NW	SHEET NO. 32
COUNTY CHARITON / CARROLL	
JOB NO. JNW0030	
CONTRACT ID.	
PROJECT NO.	
BRIDGE NO.	

DATE	DESCRIPTION

MISSOURI HIGHWAYS AND TRANSPORTATION
COMMISSION



105 WEST CAPITOL
JEFFERSON CITY, MO 65102
1-888-ASK-MODOT (1-888-275-6636)

2215 Fairlawn Dr
Carthage, MO 64836
417.358.9551
COAF# 00062
wearoown.com



OWN
Engineering beyond™

IF A SEAL IS PRESENT ON THIS SHEET IT HAS BEEN ELECTRONICALLY SEALED AND DATED.

MATCHLINE STA. 31+50.00

NE ¼ SW ¼
SEC10-T55N-R20W

DONALD G. &
JUDITH C. ADAMS
NO ACQUISITION

30' CITY R/W

40' EXIST. MODOT R/W

N47°47'49"E

ROUTE CC (COMMERCIAL ST.)

(R)

TEMP. CONST.
ESM'T.

40' EXIST. MODOT R/W

(R)

(30)
WILBER DEAN &
PAULETTE FLICKINGER
(SEE SHEET 32 FOR TAKINGS)

30' EXIST. MODOT R/W

END PROJECT
ROUTE CC
STA. 33+00.00

FELT ST.

N42°16'13"W

ROUTE CC

30' CITY R/W

COMMERCIAL ST.

30' EXIST. MODOT R/W

EXIST. CITY R/W

EXIST. CITY R/W


ADAMS, ERIC L.
NO ACQUISITION

GREGORY M. &
LORETTA K. YOUNG
NO ACQUISITION


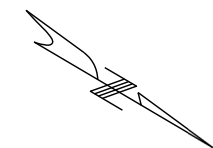
LEGEND

 CONCRETE REMOVAL

SCALE



ALL BEARINGS BASED ON STATE PLANE BEARINGS CENTRAL ZONE.



DATE PREPARED
3/4/2025

ROUTE VARIOUS STATE MO

DISTRICT NW SHEET NO. 33

COUNTY CHARITON / CARROLL

JOB NO. JNW0030

CONTRACT ID.

PROJECT NO.

BRIDGE NO.

DATE	DESCRIPTION

MISSOURI HIGHWAYS AND TRANSPORTATION COMMISSION



105 WEST CAPITOL
JEFFERSON CITY, MO 65102
1-888-ASK-MODOT (1-888-273-6636)

2215 Fairlawn Dr
Carthage, MO 64836
417.358.9551
COA# 00062
wearoan.com



MENDON PLAN
SHEET 10 OF 10

IF A SEAL IS PRESENT ON THIS SHEET IT HAS BEEN ELECTRONICALLY SEALED AND DATED.

ANY WORK INDICATED ON THE PLANS THAT EXTENDS BEYOND THE PROJECT LIMITS IS CONSIDERED INCIDENTAL TO AND A PART OF THE CONSTRUCTION OF THIS PROJECT.


ALL BEARINGS BASED ON STATE PLANE BEARINGS CENTRAL ZONE.



DANIEL W. &
REGINA M. ENYEART
NO ACQUISITION

KEYTESVILLE HOUSING CORP.
NO ACQUISITION

JACK E. SMITH JR. &
GEORGIA A. SMITH
NO ACQUISITION



DATE PREPARED 3/4/2025	
ROUTE VARIOUS	STATE MO
DISTRICT NW	SHEET NO. 34
COUNTY CHARITON/CARROLL	
JOB NO. JNW0030	
CONTRACT ID.	
PROJECT NO.	
BRIDGE NO.	

DATE	DESCRIPTION

MISSOURI HIGHWAYS AND TRANSPORTATION COMMISSION

105 WEST CAPITOL
JEFFERSON CITY, MO 65102
1-888-ASK-MODOT (1-888-273-6636)

2215 Fairlawn Dr
Carthage, MO 64836
417.358.9551
COA# 00062
weareown.com

Engineering beyond.

IF A SEAL IS PRESENT ON THIS SHEET IT HAS BEEN ELECTRONICALLY SEALED AND DATED.

BEGIN PROJECT
ROUTE K
STA. 9+00.00

END PROJECT
ROUTE K
STA. 11+50.00

UTILITIES

ELEC.: EVERGY
(816) 414-4500
1710 PASEO BLVD.
KANSAS CITY, MO 64108

GAS: LIBERTY UTILITIES
(800) 206-2300
1601 SEDALIA RD.
SEDALIA MO 65301

TELE.: CHARITON VALLEY TELEPHONE
(800) 769-8731
200 MADISON STREET SUITE 650
JEFFERSON CITY, MO 65102

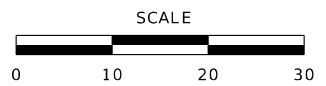
WATER: CITY OF KEYTESVILLE
(660) 288-3745
404 W BRIDGE ST.
KEYTESVILLE, MO 65261

JULIE HAREFELD
NO ACQUISITION


WARD KALINKA BONNIE
SUE TRUST
NO ACQUISITION

SUE ANN HUGHES
ESTATE
NO ACQUISITION

LEGEND
CONCRETE REMOVAL



ALL BEARINGS BASED ON STATE PLANE BEARINGS CENTRAL ZONE.



DATE PREPARED	3/4/2025
ROUTE	VARIOUS
STATE	MO
DISTRICT	NW
SHEET NO.	35
COUNTY	CHARITON/CARROLL
JOB NO.	JNW0030
CONTRACT ID.	
PROJECT NO.	
BRIDGE NO.	

ANY WORK INDICATED ON THE PLANS THAT EXTENDS BEYOND THE PROJECT LIMITS IS CONSIDERED INCIDENTAL TO AND A PART OF THE CONSTRUCTION OF THIS PROJECT.

DATE	DESCRIPTION

MISSOURI HIGHWAYS AND TRANSPORTATION COMMISSION

105 WEST CAPITOL JEFFERSON CITY, MO 65102
1-888-ASK-MODOT (1-888-275-6636)

2215 Fairlawn Dr
Carthage, MO 64836
417.358.9551
COA# 00062
wearown.com

IF A SEAL IS PRESENT ON THIS SHEET IT HAS BEEN ELECTRONICALLY SEALED AND DATED.

NE 1/4 NW 1/4
SEC23-T52N-R25W

DELTON HARPER
NO ACQUISITION

BERNARD A. ALBRECHT
NO ACQUISITION

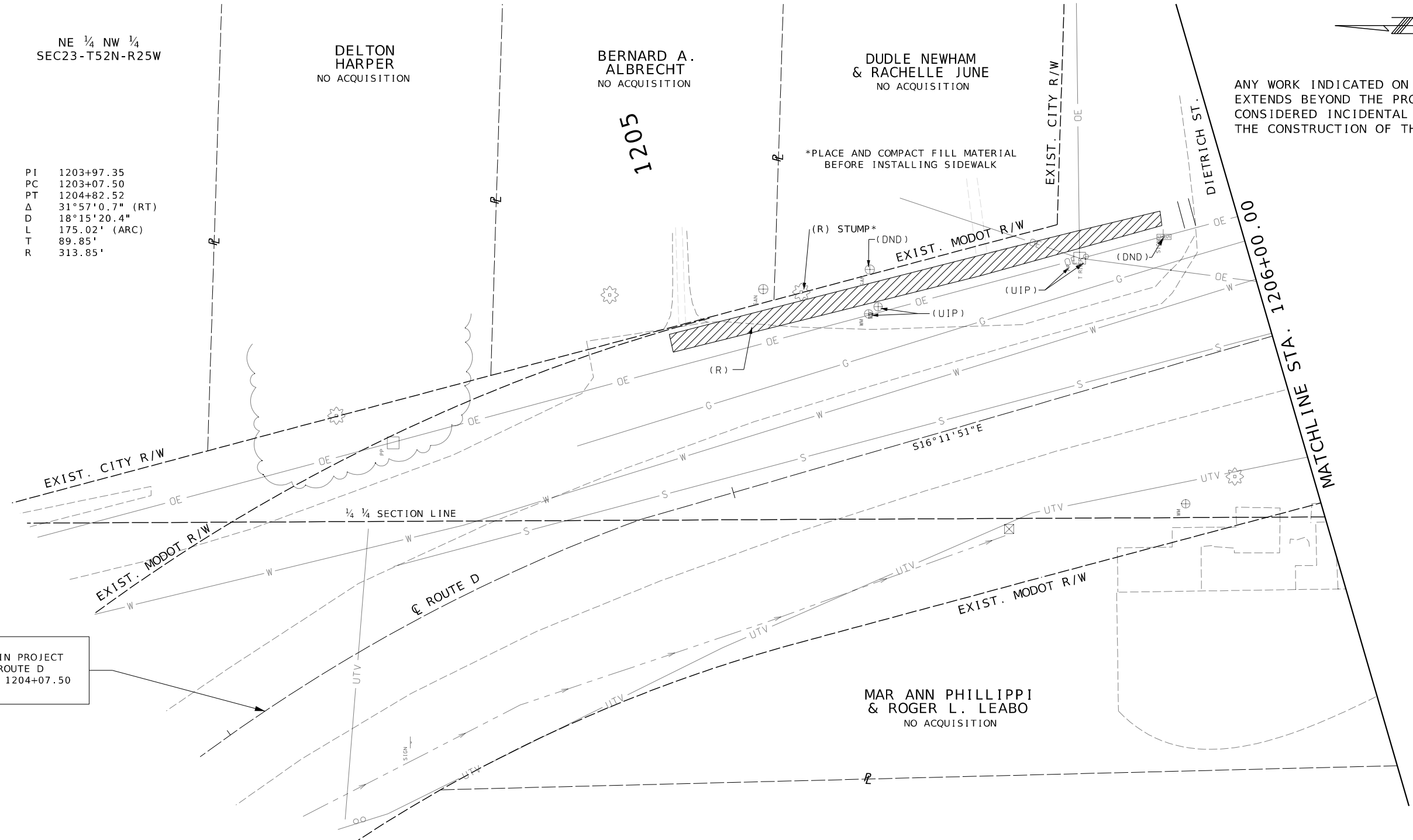
DUDLE NEWHAM & RACHELLE JUNE
NO ACQUISITION

1205

*PLACE AND COMPACT FILL MATERIAL BEFORE INSTALLING SIDEWALK

PI 1203+97.35
PC 1203+07.50
PT 1204+82.52
Δ 31°57'0.7" (RT)
D 18°15'20.4"
L 175.02' (ARC)
T 89.85'
R 313.85'

BEGIN PROJECT ROUTE D
STA. 1204+07.50



MAR ANN PHILLIPPI & ROGER L. LEABO
NO ACQUISITION

NW 1/4 NW 1/4
SEC23-T52N-R25W

UTILITIES	
ELEC.: EVERGY (816) 414-4500 1710 PASEO BLVD. KANSAS CITY, MO 64108	TELE.: ATT DISTRIBUTION (800) 288-2020 500 EAST 8TH ST. KANSAS CITY, MO 64106
GAS: SPIRE MO WEST (800) 582-1234 CORPORATE DR. WARRENSBURG, MO 64093	PETRO. PIPE.: SINCLAIR TRANSPORTATION CO. (660) 542-0206 26036 OLD HWY. 24 CARROLLTON, MO 64633
SEWAGE: CITY OF NORBORNE (660) 593-3214 EAST 1ST ST. NORBORNE, MO 64668	

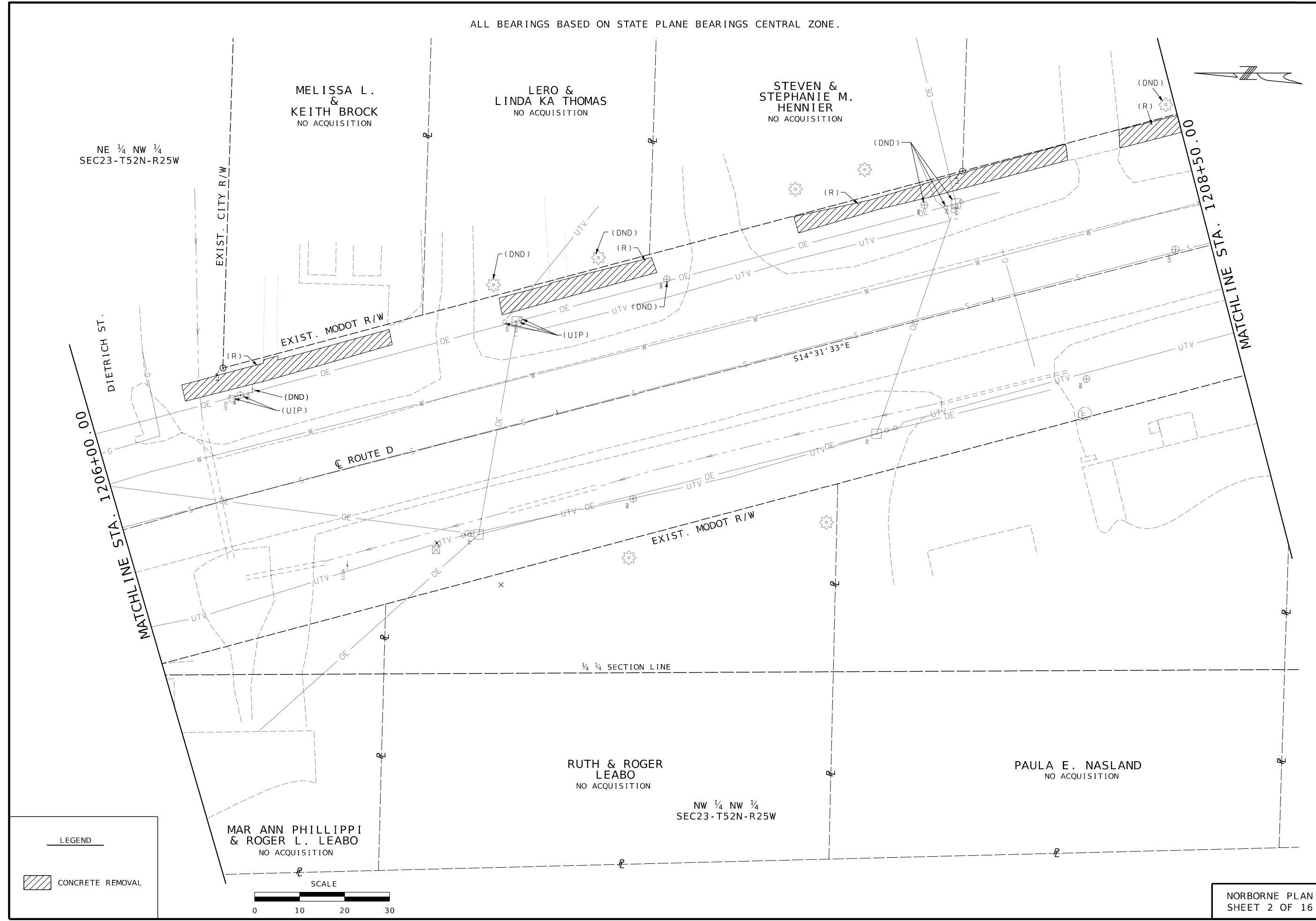
LEGEND

CONCRETE REMOVAL

SCALE

0 10 20 30

ALL BEARINGS BASED ON STATE PLANE BEARINGS CENTRAL ZONE.



NE 1/4 NW 1/4
SEC23-T52N-R25W

MELISSA L.
&
KEITH BROCK
NO ACQUISITION

LERO &
LINDA KA THOMAS
NO ACQUISITION


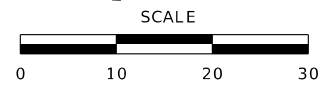
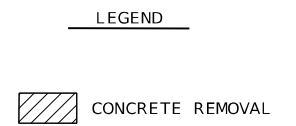
STEVEN &
STEPHANIE M.
HENNIER
NO ACQUISITION

RUTH & ROGER
LEABO
NO ACQUISITION

PAULA E. NASLAND
NO ACQUISITION

MAR ANN PHILLIPPI
& ROGER L. LEABO
NO ACQUISITION

NW 1/4 NW 1/4
SEC23-T52N-R25W



DATE PREPARED
3/4/2025

ROUTE STATE
VARIOUS MO

DISTRICT SHEET NO.
NW 36

COUNTY
CHARITON/CARROLL

JOB NO.
JNW0030

CONTRACT ID.

PROJECT NO.

BRIDGE NO.

DATE	DESCRIPTION

MISSOURI HIGHWAYS AND TRANSPORTATION
COMMISSION

105 WEST CAPITOL
JEFFERSON CITY, MO 65102
1-888-ASK-MODOT (1-888-275-6636)

2215 Fairlawn Dr
Carthage, MO 64836
417.358.9551
COAF# 00062
wearoan.com

OWN
Engineering beyond.

IF A SEAL IS PRESENT ON THIS SHEET IT HAS BEEN ELECTRONICALLY SEALED AND DATED.

ALL BEARINGS BASED ON STATE PLANE BEARINGS CENTRAL ZONE.


RO & BARBARA
L. SCHIELBE
NO ACQUISITION

NE 1/4 NW 1/4
SEC23-T52N-R25W

ROBERT M. LOPEZ
NO ACQUISITION

1210

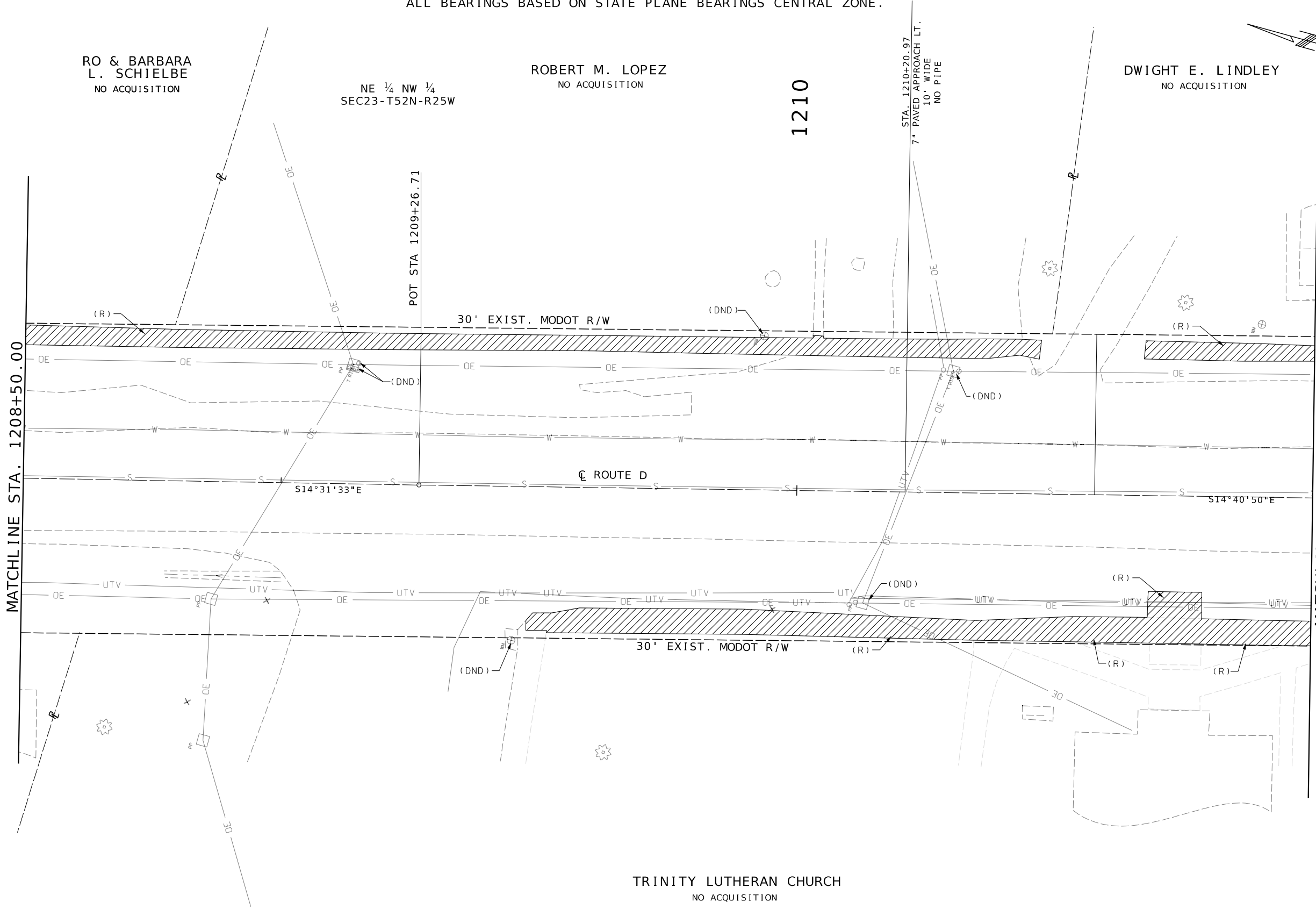
DWIGHT E. LINDLEY
NO ACQUISITION



DATE PREPARED 3/4/2025	
ROUTE VARIOUS	STATE MO
DISTRICT NW	SHEET NO. 37
COUNTY CHARITON / CARROLL	
JOB NO. JNW0030	
CONTRACT ID.	
PROJECT NO.	
BRIDGE NO.	

MATCHLINE STA. 1208+50.00

MATCHLINE STA. 1211+00.00

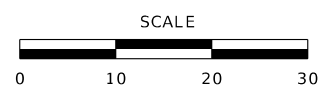


TRINITY LUTHERAN CHURCH
NO ACQUISITION

NE 1/4 NW 1/4
SEC23-T52N-R25W

LEGEND

CONCRETE REMOVAL



NORBORNE PLAN
SHEET 3 OF 16

DATE	DESCRIPTION

MISSOURI HIGHWAYS AND TRANSPORTATION
COMMISSION

105 WEST CAPITOL
JEFFERSON CITY, MO 65102
1-888-ASK-MODOT (1-888-275-6636)

2215 Fairlawn Dr
Carthage, MO 64836
417.358.9551
COA# 00062
wearown.com

OWN
Engineering beyond.

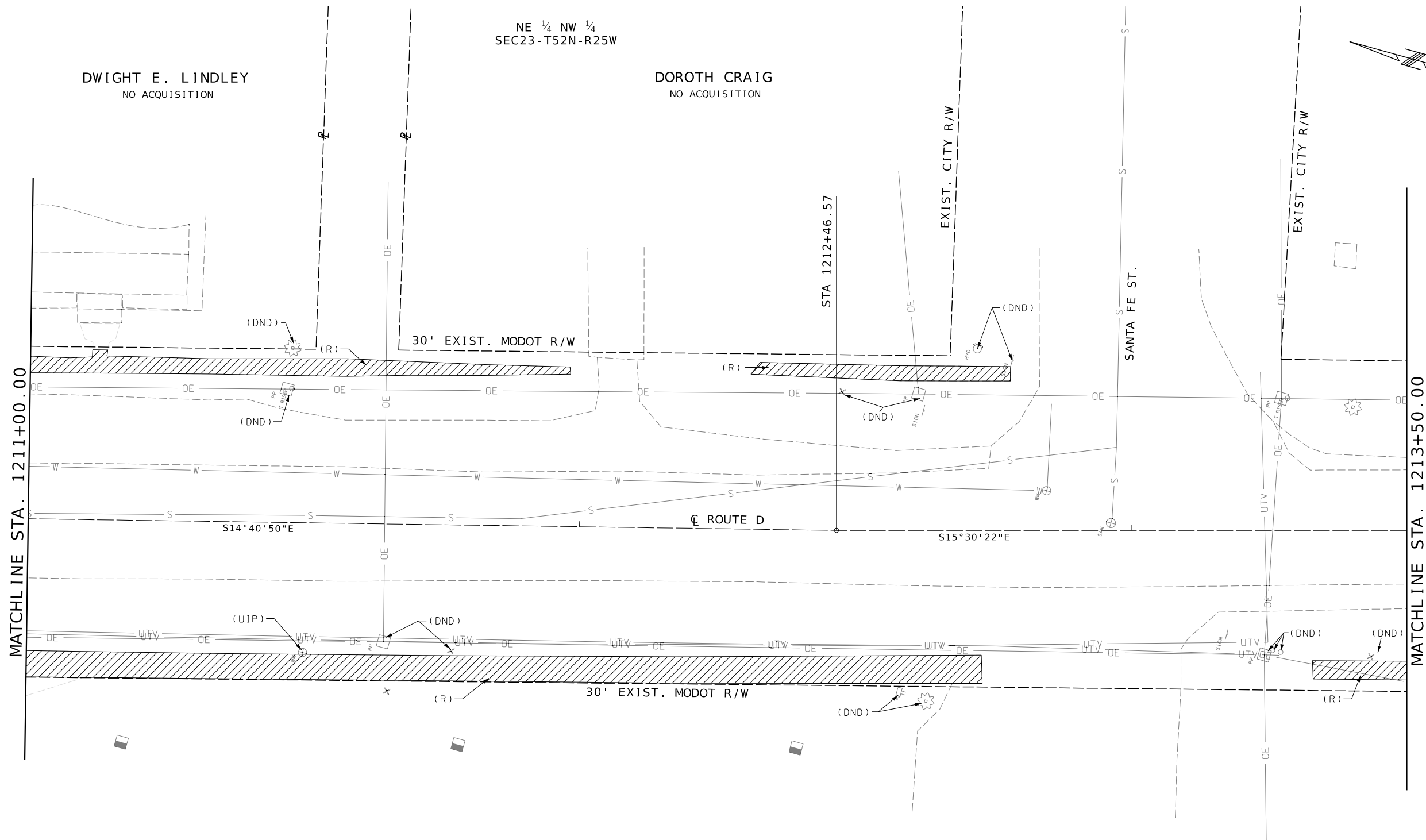
IF A SEAL IS PRESENT ON THIS SHEET IT HAS BEEN ELECTRONICALLY SEALED AND DATED.

ALL BEARINGS BASED ON STATE PLANE BEARINGS CENTRAL ZONE.

NE 1/4 NW 1/4
SEC23-T52N-R25W

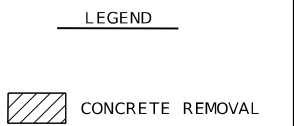
DWIGHT E. LINDLEY
NO ACQUISITION

DOROTH CRAIG
NO ACQUISITION




TRINITY LUTHERAN CHURCH
NO ACQUISITION

NE 1/4 NW 1/4
SEC23-T52N-R25W



NORBORNE PLAN
SHEET 4 OF 16



DATE PREPARED 3/4/2025	
ROUTE VARIOUS	STATE MO
DISTRICT NW	SHEET NO. 38
COUNTY CHARITON / CARROLL	
JOB NO. JNW0030	
CONTRACT ID.	
PROJECT NO.	
BRIDGE NO.	

DATE	DESCRIPTION

MISSOURI HIGHWAYS AND TRANSPORTATION
COMMISSION

105 WEST CAPITOL
JEFFERSON CITY, MO 65102
1-888-ASK-MODOT (1-888-275-6636)

2215 Fairlawn Dr
Carthage, MO 64836
417.358.9551
COA# 00062
wearoan.com



IF A SEAL IS PRESENT ON THIS SHEET IT HAS BEEN ELECTRONICALLY SEALED AND DATED.

ALL BEARINGS BASED ON STATE PLANE BEARINGS CENTRAL ZONE.

MICHAEL RIMMER
NO ACQUISITION

NE ¼ NW ¼
SEC23-T52N-R25W

1215

30' EXIST. MODOT R/W

¼ SECTION LINE

MATCHLINE STA. 1213+50

MATCHLINE STA. 1216+00.00

POT STA 1214+43.26

S15°30'22"E

☐ ROUTE D (N. PINE ST.)

S14°39'13"E

(R)

UIP EXISTING SIDEWALK

30' EXIST. MODOT R/W


SE ¼ NW ¼
SEC23-T52N-R25W

TRINITY LUTHERAN CHURCH
NO ACQUISITION

LEGEND

 CONCRETE REMOVAL

SCALE



THIS SHEET HAS BEEN
SIGNED, SEALED AND DATED
ELECTRONICALLY.

DATE PREPARED
3/4/2025

ROUTE STATE
VARIOUS MO

DISTRICT SHEET NO.
NW 39

COUNTY
CHARITON / CARROLL

JOB NO.
JNW0030

CONTRACT ID.

PROJECT NO.

BRIDGE NO.

DESCRIPTION

DATE

MISSOURI HIGHWAYS AND TRANSPORTATION
COMMISSION



105 WEST CAPITOL
JEFFERSON CITY, MO 65102
1-888-ASK-MODOT (1-888-275-6636)

2215 Fairlawn Dr
Carthage, MO 64836
417.358.9551
COA# 00062
wearoown.com



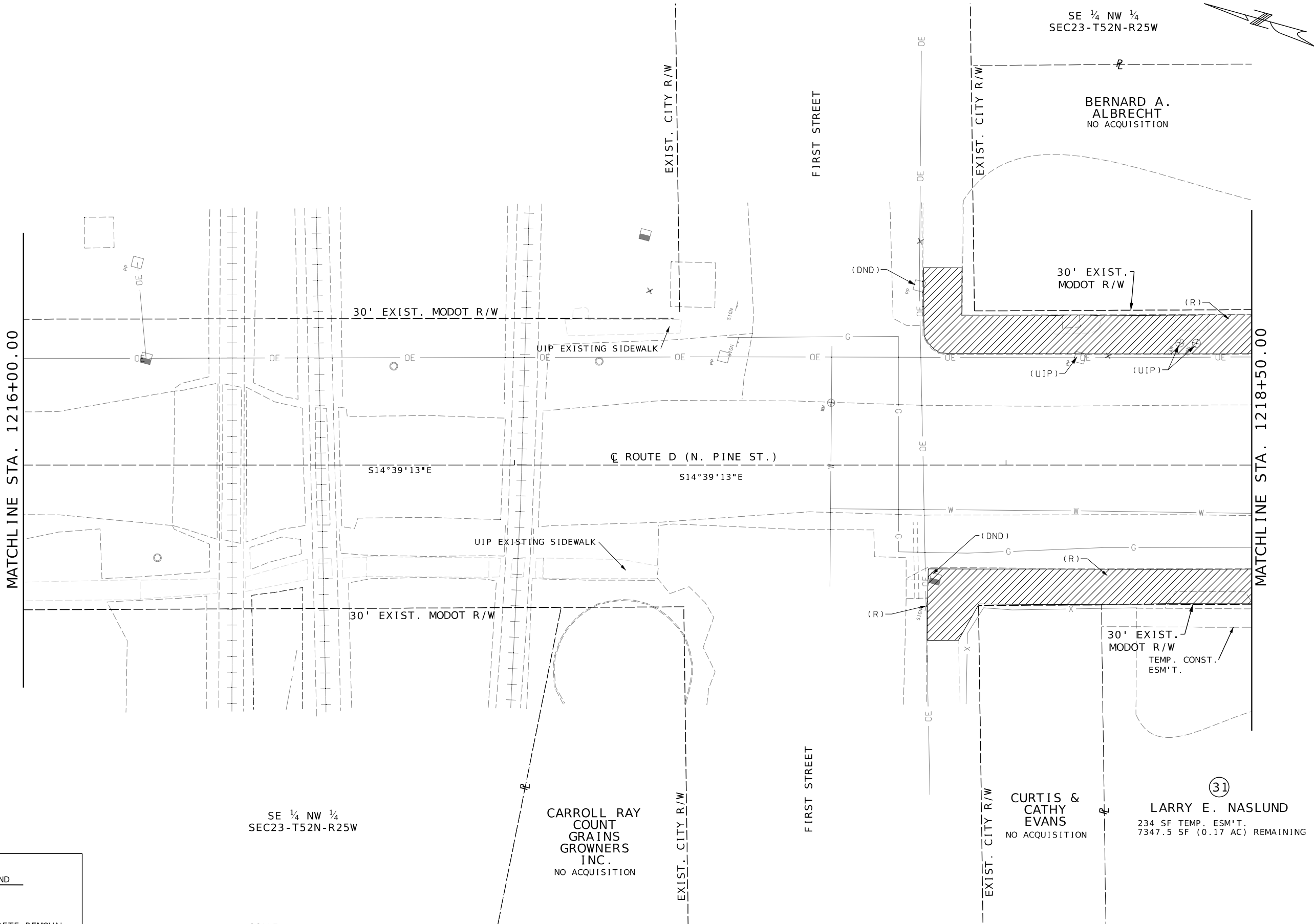
NORBORNE PLAN
SHEET 5 OF 16

IF A SEAL IS PRESENT ON THIS SHEET IT HAS BEEN ELECTRONICALLY SEALED AND DATED.

ALL BEARINGS BASED ON STATE PLANE BEARINGS CENTRAL ZONE.

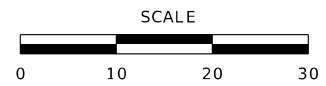
MATCHLINE STA. 1216+00.00

MATCHLINE STA. 1218+50.00



LEGEND

CONCRETE REMOVAL



THIS SHEET HAS BEEN
SIGNED, SEALED AND DATED
ELECTRONICALLY.

DATE PREPARED 3/4/2025	
ROUTE VARIOUS	STATE MO
DISTRICT NW	SHEET NO. 40
COUNTY CHARITON / CARROLL	
JOB NO. JNW0030	
CONTRACT ID.	
PROJECT NO.	
BRIDGE NO.	

DATE	DESCRIPTION

MISSOURI HIGHWAYS AND TRANSPORTATION
COMMISSION

MoDOT

105 WEST CAPITOL
JEFFERSON CITY, MO 65102
1-888-ASK-MODOT (1-888-275-6636)

2215 Fairlawn Dr
Carthage, MO 64836
417.358.9551
COAF# 00062
wearoan.com

OWN
Engineering beyond.

SE 1/4 NW 1/4
SEC23-T52N-R25W

BERNARD A.
ALBRECHT
NO ACQUISITION

SE 1/4 NW 1/4
SEC23-T52N-R25W

CARROLL RAY
COUNT
GRAINS
GROWERS
INC.
NO ACQUISITION


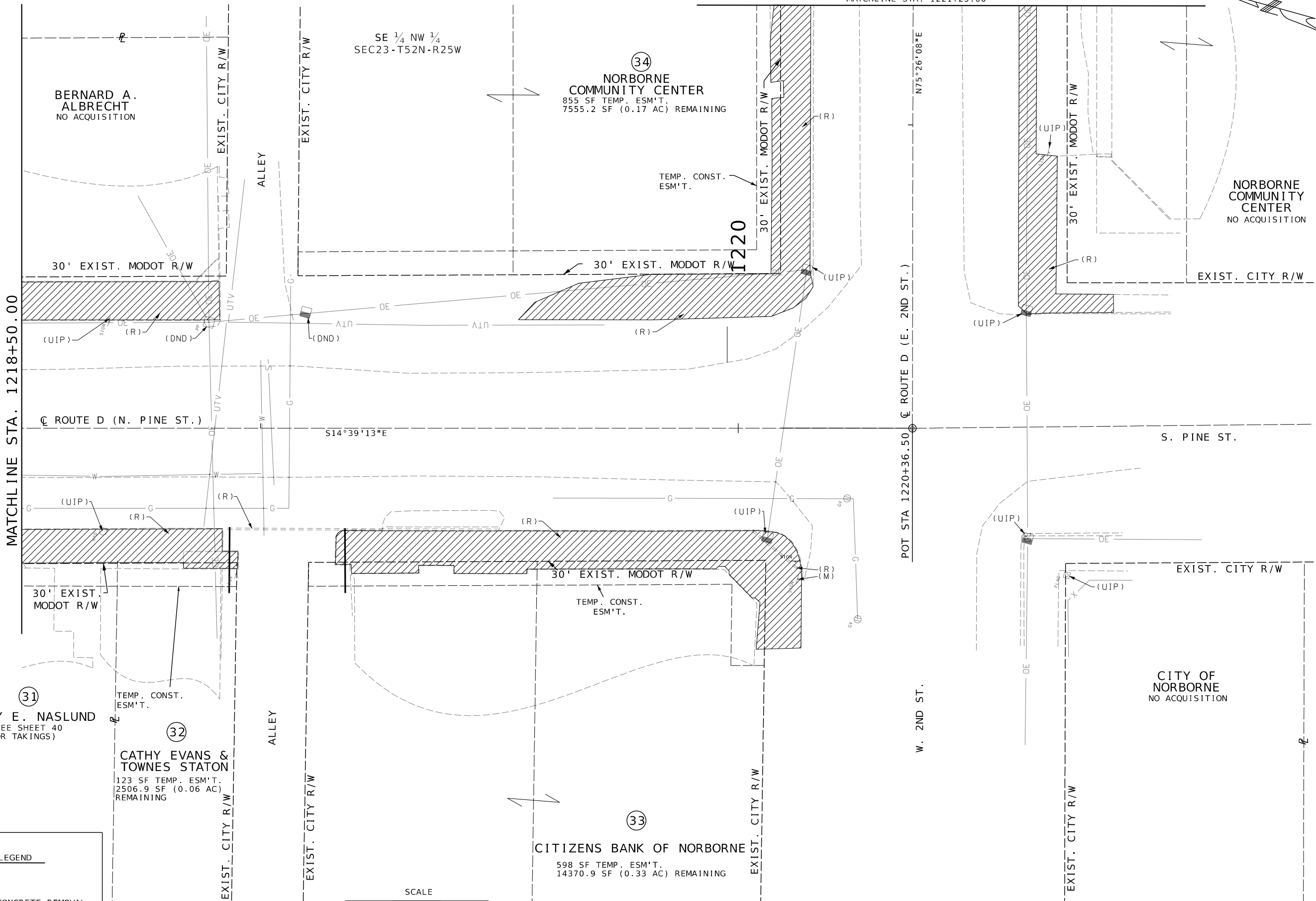
CURTIS &
CATHY
EVANS
NO ACQUISITION

(31)
LARRY E. NASLUND
234 SF TEMP. ESM'T.
7347.5 SF (0.17 AC) REMAINING

IF A SEAL IS PRESENT ON THIS SHEET IT HAS BEEN ELECTRONICALLY SEALED AND DATED.

ALL BEARINGS BASED ON STATE PLANE BEARINGS CENTRAL ZONE.

MATCHLINE STA. 1221+25.00




DATE PREPARED	3/4/2025
ROUTE	VARIOUS
STATE	MO
DISTRICT	NW
SHEET NO.	41
COUNTY	CHARITON / CARROLL
JOB NO.	JNW0030
CONTRACT ID.	
PROJECT NO.	
BRIDGE NO.	

DESCRIPTION	DATE

MISSOURI HIGHWAYS AND TRANSPORTATION COMMISSION

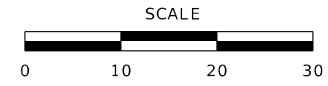
105 WEST CAPITOL
JEFFERSON CITY, MO 65102
1-888-ASK-MODOT (1-888-275-6636)

2215 Fairlawn Dr
Carthage, MO 64836
417.358.9551
COA# 00062
wearown.com



IF A SEAL IS PRESENT ON THIS SHEET IT HAS BEEN ELECTRONICALLY SEALED AND DATED.

LEGEND

 CONCRETE REMOVAL


ALL BEARINGS BASED ON STATE PLANE BEARINGS CENTRAL ZONE.

34
NORBORNE
COMMUNITY CENTER
(SEE SHEET 47
FOR TAKINGS)

35
RYAN & KILEY
CRAIG
(NO ACQUISITION)

SE 1/4 NW 1/4
SEC23-T52N-R25W
CITY OF NORBORNE
NO ACQUISITION

TEMP. CONST.
ESM'T.

MATCHLINE STA. 1221+25.00

MATCHLINE STA. 1223+85.00

ROUTE D (E. 2ND ST.)

N75°26'08"E

30' EXIST. MODOT R/W

30' EXIST. MODOT R/W

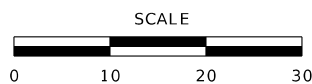
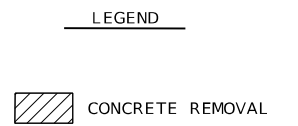
NORBORNE COMMUNITY CENTER
NO ACQUISITION

GREEN HILLS
AREA CELLULAR
TELEPHONE
COMPANY INC
& GREEN HILLS
TELECOMMUNICATIONS
SERVICES
NO ACQUISITION


UNITED METHODIST CHURCH
NO ACQUISITION

EXIST. CITY R/W

EXIST. CITY R/W



NORBORNE PLAN
SHEET 8 OF 16



DATE PREPARED
3/4/2025

ROUTE	STATE
VARIOUS	MO
DISTRICT	SHEET NO.
NW	42
COUNTY	
CHARITON / CARROLL	
JOB NO.	
JNW0030	
CONTRACT ID.	
PROJECT NO.	
BRIDGE NO.	

DATE	DESCRIPTION

MISSOURI HIGHWAYS AND TRANSPORTATION
COMMISSION
105 WEST CAPITOL
JEFFERSON CITY, MO 65102
1-888-ASK-MODOT (1-888-275-6636)



2215 Fairlawn Dr.
Carthage, MO 64836
417.358.9551
COA# 00062
wearoewn.com


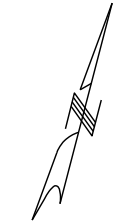


IF A SEAL IS PRESENT ON THIS SHEET IT HAS BEEN ELECTRONICALLY SEALED AND DATED.

ALL BEARINGS BASED ON STATE PLANE BEARINGS CENTRAL ZONE.

SE 1/4 NW 1/4
SEC23-T52N-R25W

ALLEN & ANGELA
MCDOWELL
NO ACQUISITION



DATE PREPARED
3/4/2025

ROUTE STATE
VARIOUS MO

DISTRICT SHEET NO.
NW 43

COUNTY
CHARITON / CARROLL

JOB NO.
JNW0030


CONTRACT ID.

PROJECT NO.


BRIDGE NO.

DATE	DESCRIPTION

MISSOURI HIGHWAYS AND TRANSPORTATION
COMMISSION



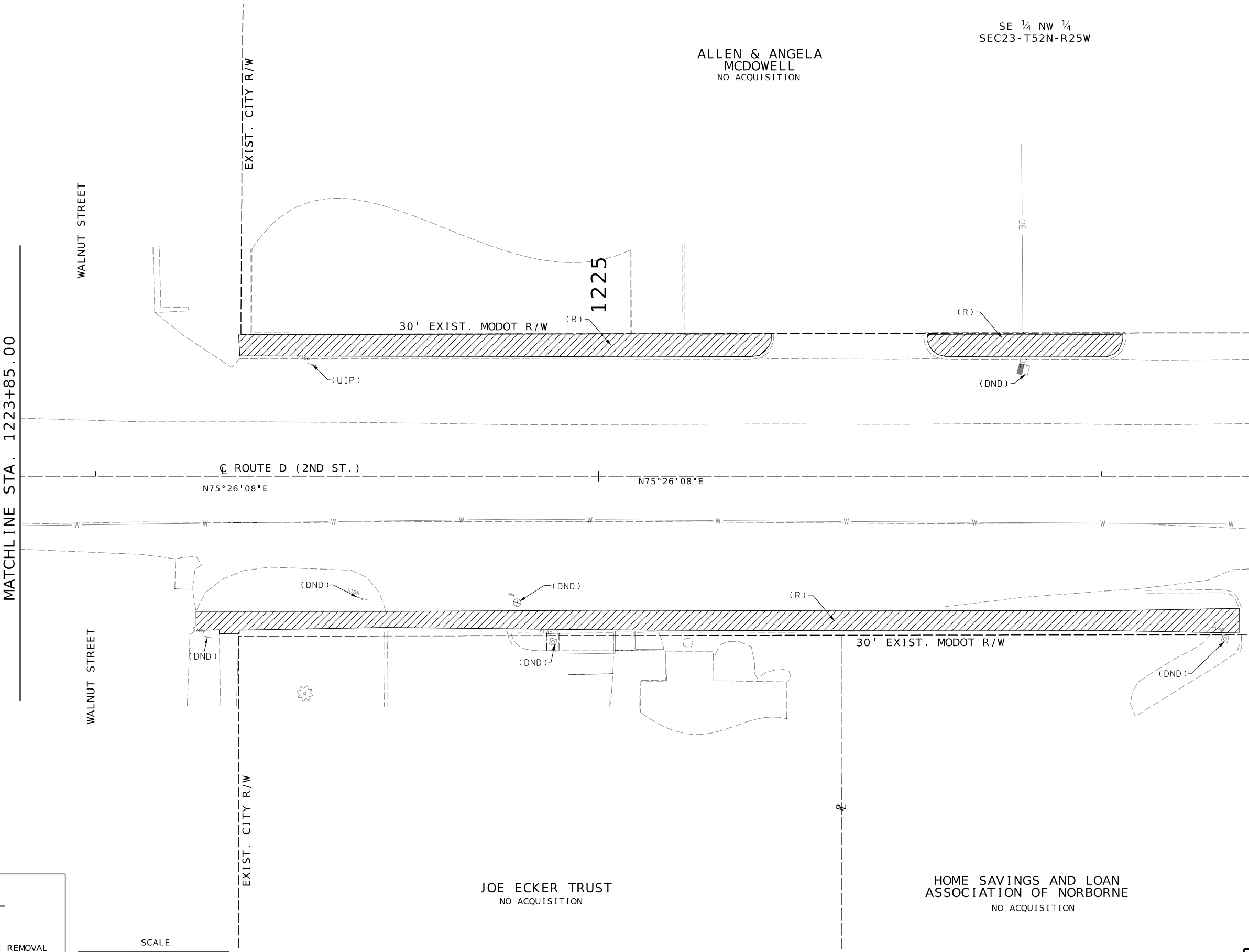
2215 Fairlawn Dr
Carthage, MO 64836
417.358.9551
COA# 00062
weareown.com



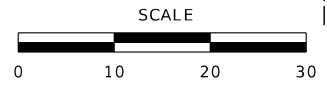
IF A SEAL IS PRESENT ON THIS SHEET IT HAS BEEN ELECTRONICALLY SEALED AND DATED.

MATCHLINE STA. 1223+85.00

MATCHLINE STA. 1226+30.00



LEGEND
[Hatched Box] CONCRETE REMOVAL



JOE ECKER TRUST
NO ACQUISITION

HOME SAVINGS AND LOAN
ASSOCIATION OF NORBORNE
NO ACQUISITION

NORBORNE PLAN
SHEET 9 OF 16

ALL BEARINGS BASED ON STATE PLANE BEARINGS CENTRAL ZONE.

SE 1/4 NW 1/4
SEC23-T52N-R25W

NORBORNE RURAL
FIRE DEPARTMENT
NO ACQUISITION

LARR FITZWATER
NO ACQUISITION



DATE PREPARED	3/4/2025
ROUTE	VARIOUS
STATE	MO
DISTRICT	NW
SHEET NO.	44
COUNTY	CHARITON / CARROLL
JOB NO.	JNW0030
CONTRACT ID.	
PROJECT NO.	
BRIDGE NO.	


DATE	DESCRIPTION

MISSOURI HIGHWAYS AND TRANSPORTATION COMMISSION

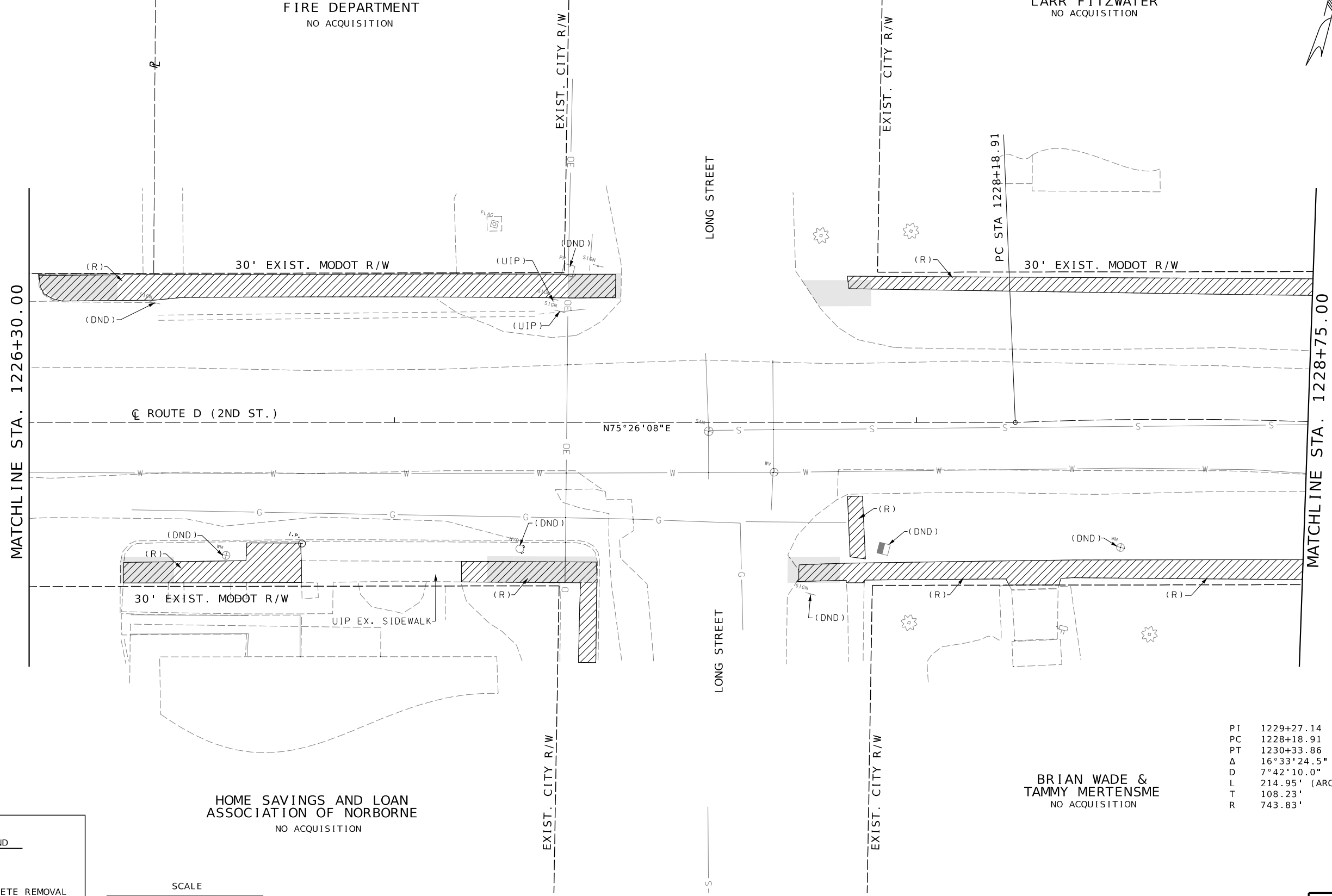


105 WEST CAPITOL
JEFFERSON CITY, MO 65102
1-888-ASK-MODOT (1-888-275-6636)


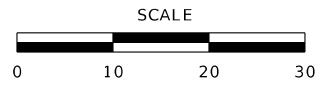
2215 Fairlawn Dr
Carthage, MO 64836
417.358.9551
COAF# 00062
wearoown.com



IF A SEAL IS PRESENT ON THIS SHEET IT HAS BEEN ELECTRONICALLY SEALED AND DATED.



LEGEND

 CONCRETE REMOVAL


PI 1229+27.14
PC 1228+18.91
PT 1230+33.86
Δ 16°33'24.5" (RT)
D 7°42'10.0"
L 214.95' (ARC)
T 108.23'
R 743.83'

BRIAN WADE &
TAMMY MERTENSME
NO ACQUISITION

ALL BEARINGS BASED ON STATE PLANE BEARINGS CENTRAL ZONE.

LARR FITZWATER
NO ACQUISITION

BARBARA A. MCWILLIAMS
NO ACQUISITION

DA KIRSTEN
NO ACQUISITION

SE 1/4 NW 1/4
SEC23-T52N-R25W

1230

1/4 SECTION LINE

PT STA 1230+33.86

MATCHLINE STA. 1231+25.00

MATCHLINE STA. 1228+75.00

30' EXIST. MODOT R/W

30' EXIST. MODOT R/W

30' EXIST. MODOT R/W

30' EXIST. MODOT R/W

ROUTE D
S88°59'31"E

PI 1229+27.14
PC 1228+18.91
PT 1230+33.86
Δ 16°33'24.5" (RT)
D 7°42'10.0"
L 214.95' (ARC)
T 108.23'
R 743.83'

BRIAN WADE
&
TAMMY MERTENSME
NO ACQUISITION

DAVE & JANICE JOHNSON
NO ACQUISITION

SW 1/4 NE 1/4
SEC23-T52N-R25W

LEGEND
CONCRETE REMOVAL

SCALE
0 10 20 30



DATE PREPARED 3/4/2025	
ROUTE VARIOUS	STATE MO
DISTRICT NW	SHEET NO. 45
COUNTY CHARITON / CARROLL	
JOB NO. JNW0030	
CONTRACT ID.	
PROJECT NO.	
BRIDGE NO.	

DATE	DESCRIPTION

MISSOURI HIGHWAYS AND TRANSPORTATION COMMISSION

105 WEST CAPITOL
JEFFERSON CITY, MO 65102
1-888-ASK-MODOT (1-888-275-6636)

2215 Fairlawn Dr
Carthage, MO 64836
417.358.9551
COA# 00062
wearoewn.com

OWN
Engineering beyond.™

IF A SEAL IS PRESENT ON THIS SHEET IT HAS BEEN ELECTRONICALLY SEALED AND DATED.

ALL BEARINGS BASED ON STATE PLANE BEARINGS CENTRAL ZONE.



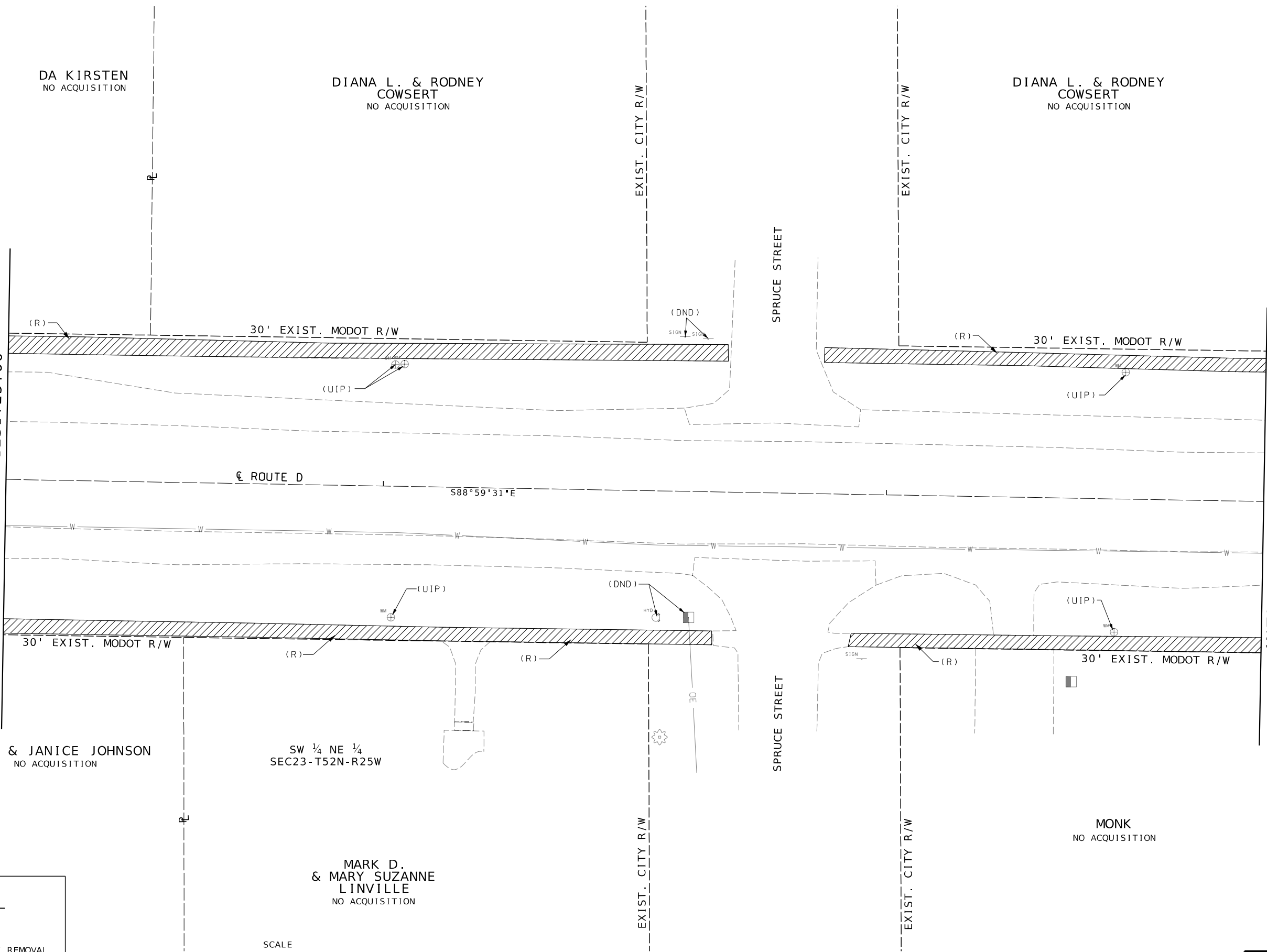
DA KIRSTEN
NO ACQUISITION

DIANA L. & RODNEY
COWSERT
NO ACQUISITION

DIANA L. & RODNEY
COWSERT
NO ACQUISITION

MATCHLINE STA. 1231+25.00

MATCHLINE STA. 1233+75.00




DAVE & JANICE JOHNSON
NO ACQUISITION

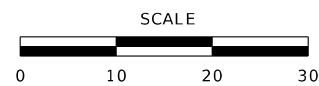
SW 1/4 NE 1/4
SEC23-T52N-R25W

MARK D.
& MARY SUZANNE
LINVILLE
NO ACQUISITION

MONK
NO ACQUISITION

LEGEND


 CONCRETE REMOVAL



DATE PREPARED 3/4/2025	
ROUTE VARIOUS	STATE MO
DISTRICT NW	SHEET NO. 46
COUNTY CHARITON / CARROLL	
JOB NO. JNW0030	
CONTRACT ID.	
PROJECT NO.	
BRIDGE NO.	

DATE	DESCRIPTION

MISSOURI HIGHWAYS AND TRANSPORTATION
COMMISSION



105 WEST CAPITOL
JEFFERSON CITY, MO 65102
1-888-ASK-MODOT (1-888-275-6636)

2215 Fairlawn Dr
Carthage, MO 64836
417.358.9551
COA# 00062
wearoown.com



IF A SEAL IS PRESENT ON THIS SHEET IT HAS BEEN ELECTRONICALLY SEALED AND DATED.

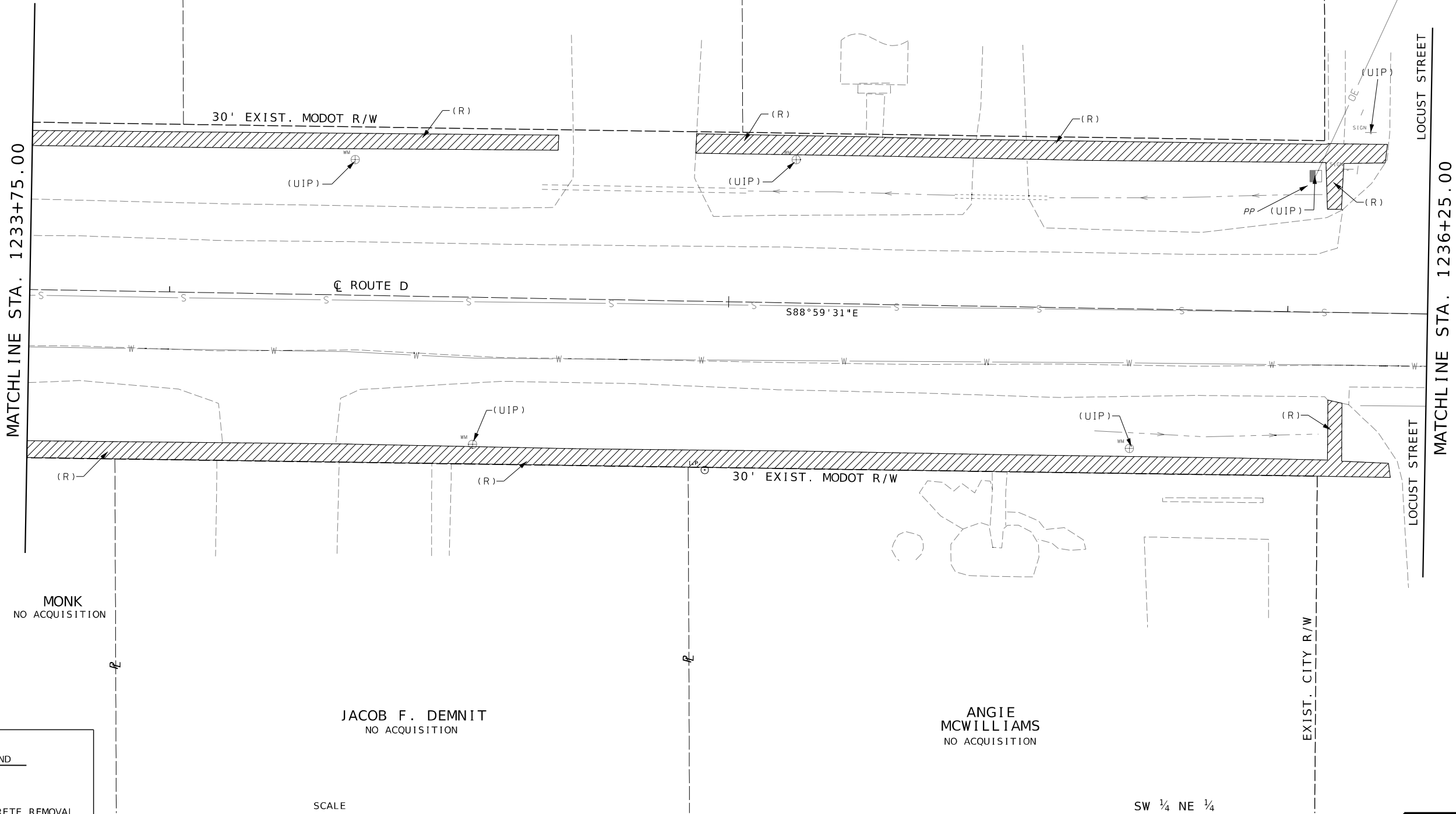
ALL BEARINGS BASED ON STATE PLANE BEARINGS CENTRAL ZONE.

SW 1/4 NE 1/4
SEC23-T52N-R25W

1235

MARK MANLY
& BETTY MORRIS
NO ACQUISITION

DIANA L. & RODNEY
COWSERT
NO ACQUISITION



MONK
NO ACQUISITION

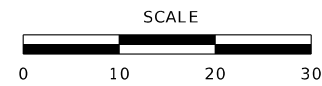
JACOB F. DEMNIT
NO ACQUISITION

ANGIE
MCWILLIAMS
NO ACQUISITION

SW 1/4 NE 1/4
SEC23-T52N-R25W

LEGEND

CONCRETE REMOVAL



DATE PREPARED 3/4/2025	
ROUTE VARIOUS	STATE MO
DISTRICT NW	SHEET NO. 47
COUNTY CHARITON / CARROLL	
JOB NO. JNW0030	
CONTRACT ID.	
PROJECT NO.	
BRIDGE NO.	

DATE	DESCRIPTION

MISSOURI HIGHWAYS AND TRANSPORTATION COMMISSION


105 WEST CAPITOL
JEFFERSON CITY, MO 65102
1-888-ASK-MODOT (1-888-275-6636)

2215 Fairlawn Dr
Carthage, MO 64836
417.358.9551
COAF# 00062
wearoawn.com

OWN
Engineering beyond.

IF A SEAL IS PRESENT ON THIS SHEET IT HAS BEEN ELECTRONICALLY SEALED AND DATED.

ALL BEARINGS BASED ON STATE PLANE BEARINGS CENTRAL ZONE.



DATE PREPARED
3/4/2025

ROUTE STATE
VARIOUS MO

DISTRICT SHEET NO.
NW 48

COUNTY
CHARITON/CARROLL

JOB NO.
JNW0030

CONTRACT ID.

PROJECT NO.

BRIDGE NO.

DATE	DESCRIPTION

MISSOURI HIGHWAYS AND TRANSPORTATION COMMISSION

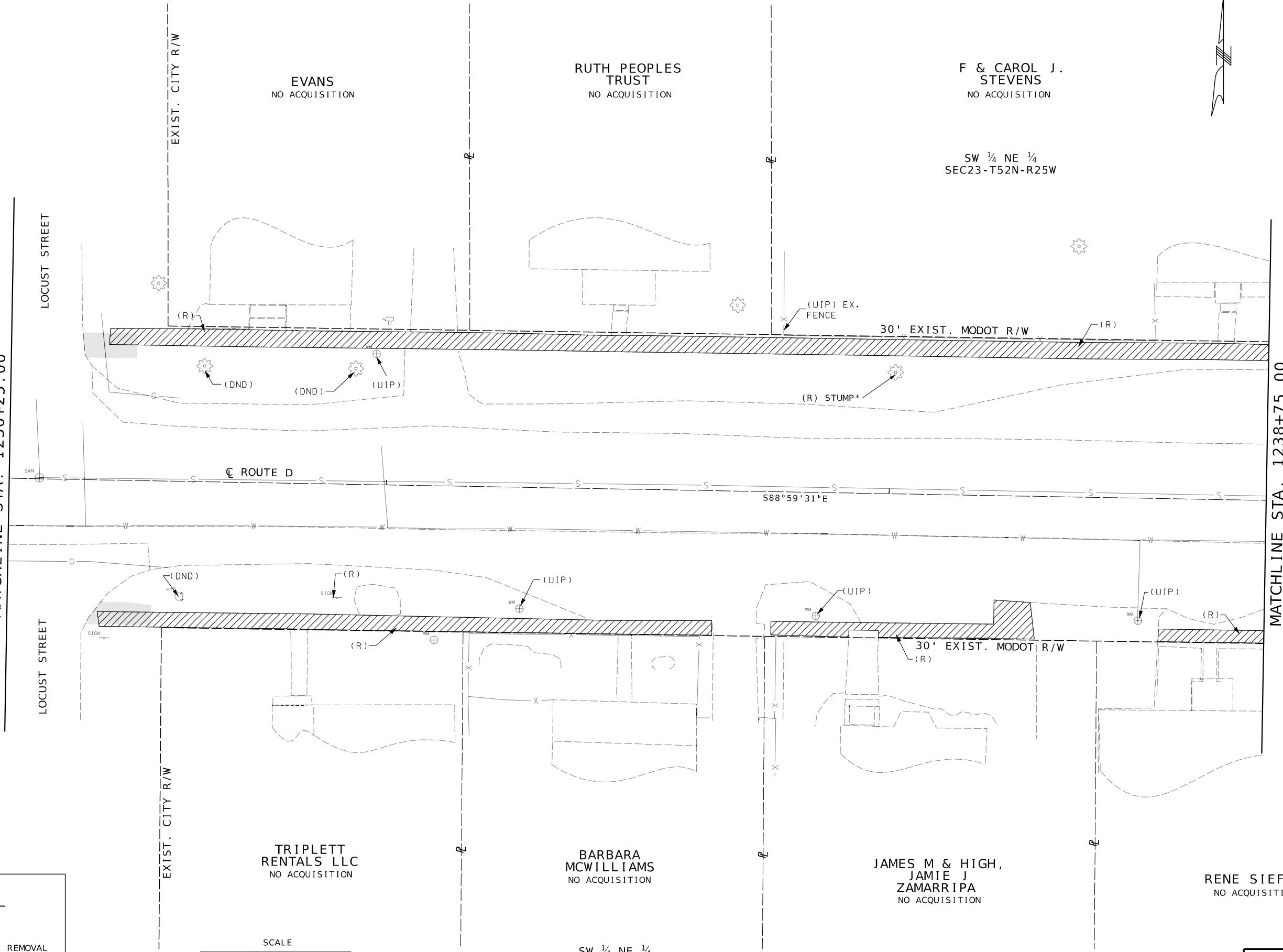


2215 Fairlawn Dr
Carthage, MO 64836
417.358.9551
COAF# 00062
wearoown.com



NORBORNE PLAN
SHEET 14 OF 18

IF A SEAL IS PRESENT ON THIS SHEET IT HAS BEEN ELECTRONICALLY SEALED AND DATED.



LOCUST STREET

LOCUST STREET

EVANS
NO ACQUISITION

RUTH PEOPLES
TRUST
NO ACQUISITION

F & CAROL J.
STEVENS
NO ACQUISITION

SW 1/4 NE 1/4
SEC23-T52N-R25W

TRIPLETT
RENTALS LLC
NO ACQUISITION

BARBARA
MCWILLIAMS
NO ACQUISITION

JAMES M & HIGH,
JAMIE J
ZAMARRIPA
NO ACQUISITION

RENE SIEFKAS
NO ACQUISITION

SW 1/4 NE 1/4
SEC23-T52N-R25W

MATCHLINE STA. 1236+25.00

MATCHLINE STA. 1238+75.00

ROUTE D

S88°59'31"E

30' EXIST. MODOT R/W

30' EXIST. MODOT R/W

LEGEND

CONCRETE REMOVAL

SCALE

ALL BEARINGS BASED ON STATE PLANE BEARINGS CENTRAL ZONE.

SW ¼ NE ¼
SEC23-T52N-R25W

1240

ROGER & LINDA G.
LEABO TRUST
&
STANLEY & SUZANNE L.
KRUSE
NO ACQUISITION

RICK BATES
NO ACQUISITION

F & CAROL J. STEVENS
NO ACQUISITION

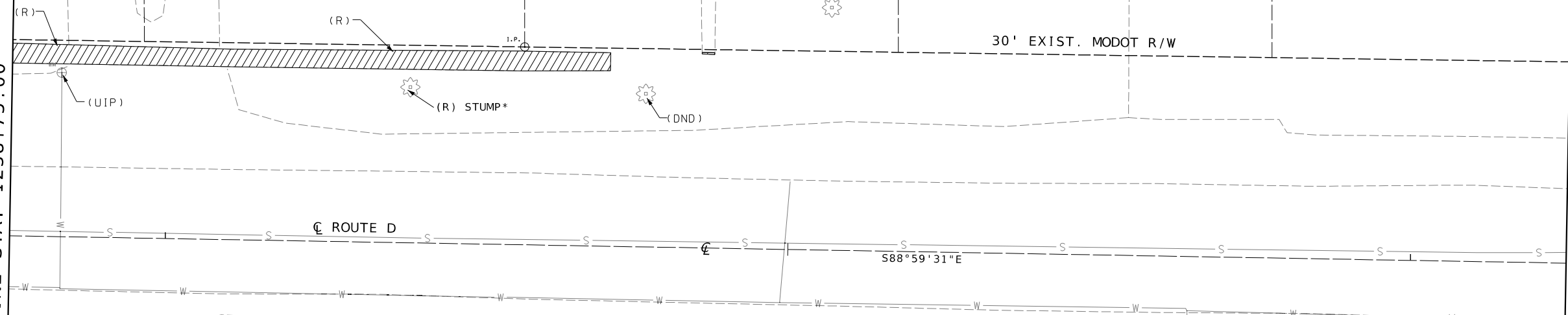
JAMES KE MCCOY
NO ACQUISITION

* PLACE AND COMPACT FILL MATERIAL
BEFORE INSTALLING SIDEWALK

30' EXIST. MODOT R/W

MATCHLINE STA. 1238+75.00

MATCHLINE STA. 1241+25.00



RELOCATED BY OTHERS

30' EXIST.
MODOT R/W

RENE SIEFKAS
NO ACQUISITION

BE WILLIAMS
NO ACQUISITION

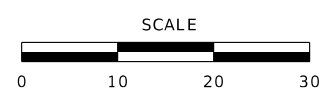
LARR NASLUND
NO ACQUISITION

SHANNON, LARRY
& SHANNON, GARRY
& DEBORAH
NO ACQUISITION

SW ¼ NE ¼
SEC23-T52N-R25W

LEGEND

CONCRETE REMOVAL



DATE PREPARED
3/4/2025

ROUTE STATE
VARIOUS MO
DISTRICT SHEET NO.
NW 49

COUNTY
CHARLTON / CARROLL

JOB NO.
JNW0030

CONTRACT ID.

PROJECT NO.

BRIDGE NO.

DATE	DESCRIPTION

MISSOURI HIGHWAYS AND TRANSPORTATION COMMISSION

105 WEST CAPITOL
JEFFERSON CITY, MO 65102
1-888-ASK-MODOT (1-888-275-6636)

2215 Fairlawn Dr
Carthage, MO 64836
417.358.9551
COAF# 00062
wearoown.com

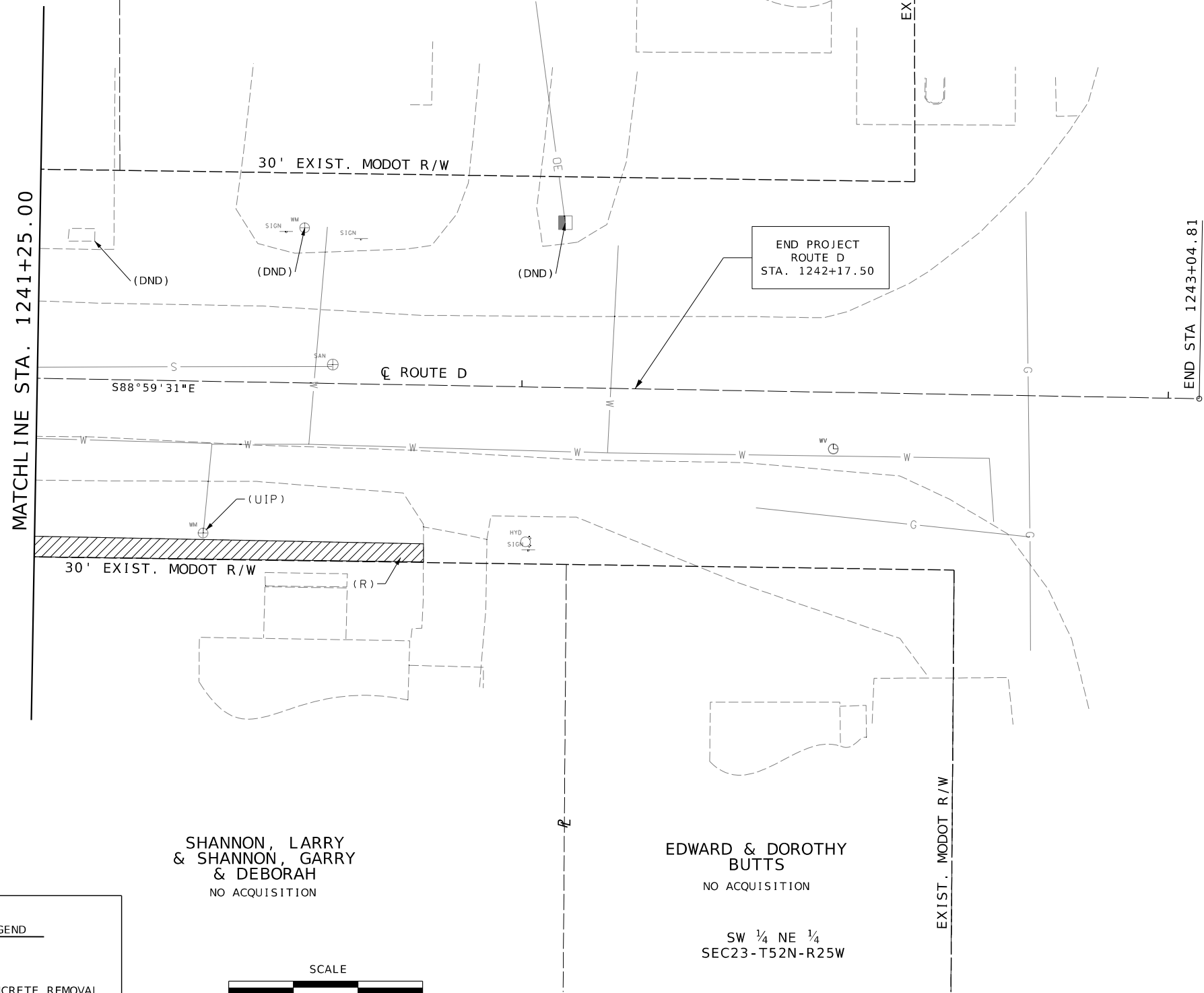
IF A SEAL IS PRESENT ON THIS SHEET IT HAS BEEN ELECTRONICALLY SEALED AND DATED.

ALL BEARINGS BASED ON STATE PLANE BEARINGS CENTRAL ZONE.

ROGER & LINDA G. LEABO TRUST
&
STANLEY & SUZANNE L. KRUSE
NO ACQUISITION

ROGER L & LINA G. LEABO
NO ACQUISITION

SW ¼ NE ¼
SEC23-T52N-R25W



END PROJECT ROUTE D
STA. 1242+17.50

MATCHLINE STA. 1241+25.00

END STA 1243+04.81

ROUTE D

S88°59'31"E

30' EXIST. MODOT R/W

30' EXIST. MODOT R/W


LEGEND
 CONCRETE REMOVAL

SCALE
0 10 20 30

SHANNON, LARRY & SHANNON, GARRY & DEBORAH
NO ACQUISITION

EDWARD & DOROTHY BUTTS
NO ACQUISITION

SW ¼ NE ¼
SEC23-T52N-R25W



DATE PREPARED 3/4/2025	
ROUTE VARIOUS	STATE MO
DISTRICT NW	SHEET NO. 50
COUNTY CHARITON / CARROLL	
JOB NO. JNW0030	
CONTRACT ID.	
PROJECT NO.	
BRIDGE NO.	

DATE	DESCRIPTION

MISSOURI HIGHWAYS AND TRANSPORTATION COMMISSION
105 WEST CAPITOL JEFFERSON CITY, MO 65102
1-888-ASK-MODOT (1-888-275-6636)

2215 Fairlawn Dr Carthage, MO 64836 417.358.9551 COA# 00062 wearoan.com

NORBORNE PLAN SHEET 16 OF 16

IF A SEAL IS PRESENT ON THIS SHEET IT HAS BEEN ELECTRONICALLY SEALED AND DATED.

ANY WORK INDICATED ON THE PLANS THAT EXTENDS BEYOND THE PROJECT LIMITS IS CONSIDERED INCIDENTAL TO AND A PART OF THE CONSTRUCTION OF THIS PROJECT.

ALL BEARINGS BASED ON STATE PLANE BEARINGS CENTRAL ZONE.

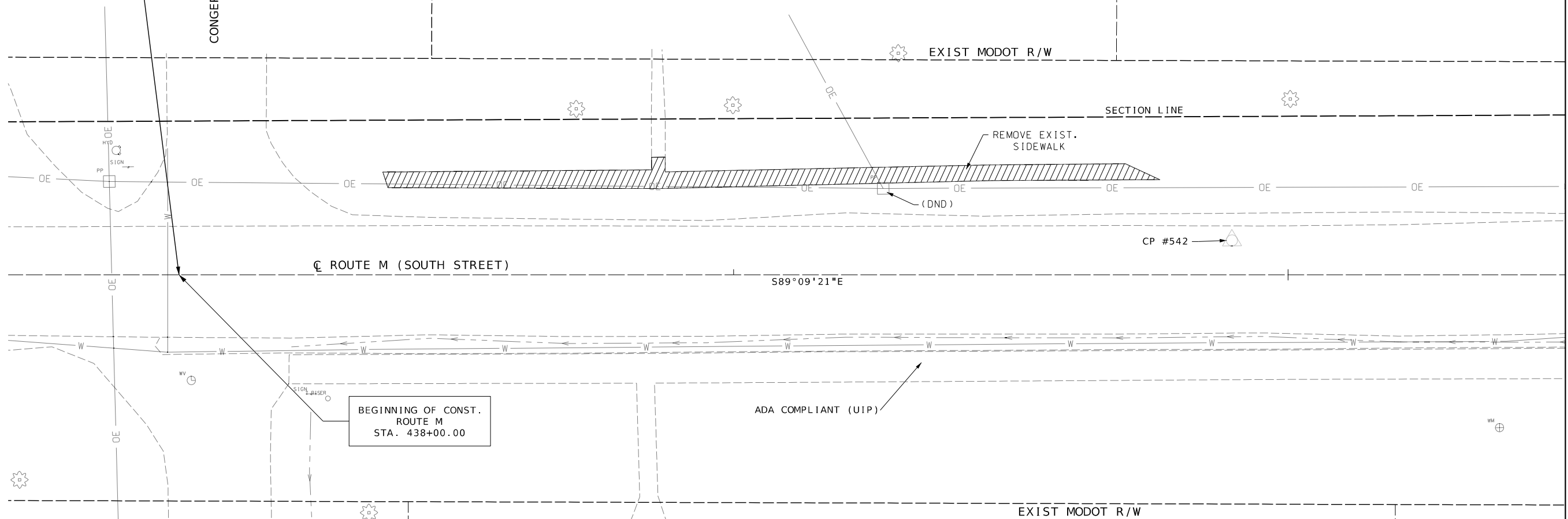
SE 1/4 SW 1/4
SEC. 23-T54N-R22W

THOMAS G. KAISER
NO ACQUISITION

440
DIANN S. LYON
& LEO F. WOODEN
NO ACQUISITION

LAND SURVEY MONUMENT COMMON CORNER
SEC. 26 T54N R22W
FOUND 1/2" REBAR
CERTIFIED LAND CORNER
DOCUMENT # 60022523
SAMUEL J. DEPRIEST
LS#2013000041
3895.33', N47°43'58"W
TO BEGINNING OF PROJECT

CONGER AVE.



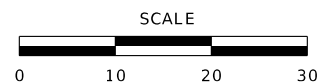
MATCHLINE STA. 440+50.00

UTILITIES

- ELEC.: EVERGY
(816) 414-4500
1710 PASEO BLVD.
KANSAS CITY, MO 64108
- PETRO. PIPE: SINCLAIR TRANSPORTATION CO.
(660) 542-0206
26036 OLD HWY 24
CARROLLTON, MO 64633
- TELE.: CHARITON VALLEY TELEPHONE
(800) 769-8731
200 MADISON STREET SUITE 650
JEFFERSON CITY, MO 65102
- WATER: CITY OF BOSWORTH
(660) 534-7593
116 NORTH KANSAS AVENUE
BOSWORTH, MO 64623

LEGEND


CONCRETE REMOVAL



NE 1/4 NW 1/4
SEC. 26-T54N-R22W

RONALD L. &
JEANETTE M. WOODEN
NO ACQUISITION

WILDA SUE
DULANEY TRUST
& MARHSA SUE
SHULER
NO ACQUISITION



DATE PREPARED: 3/4/2025

ROUTE	STATE
VARIOUS	MO
DISTRICT	SHEET NO.
NW	51

COUNTY: CHARITON / CARROLL

JOB NO.: JNW0030

CONTRACT ID.:

PROJECT NO.:

BRIDGE NO.:

DATE	DESCRIPTION

MISSOURI HIGHWAYS AND TRANSPORTATION COMMISSION

105 WEST CAPITOL
JEFFERSON CITY, MO 65102
1-888-ASK-MODOT (1-888-275-6636)

2215 Fairlawn Dr.
Carthage, MO 64836
417.358.9551
COA# 00062
wearoown.com

BOSWORTH PLAN
SHEET 1 OF 9

IF A SEAL IS PRESENT ON THIS SHEET IT HAS BEEN ELECTRONICALLY SEALED AND DATED.

ALL BEARINGS BASED ON STATE PLANE BEARINGS CENTRAL ZONE.

DIANN S. LYON
& LEO F. WOODEN
NO ACQUISITION

SW ¼ SW ¼
SEC. 23-T54N-R22W

JOHN E. & JANET M.
SMITH
NO ACQUISITION

SW ¼ SE ¼
SEC. 23-T54N-R22W



THIS SHEET HAS BEEN
SIGNED, SEALED AND DATED
ELECTRONICALLY.

DATE PREPARED
3/4/2025

ROUTE STATE
VARIOUS MO

DISTRICT SHEET NO.
NW 52

COUNTY
CHARITON/CARROLL

JOB NO.
JNW0030


CONTRACT ID.

PROJECT NO.

BRIDGE NO.

DATE	DESCRIPTION

MISSOURI HIGHWAYS AND TRANSPORTATION
COMMISSION



2215 Fairlawn Dr
Carthage, MO 64836
417.358.9551
COA# 00062
wearoewn.com



IF A SEAL IS PRESENT ON THIS SHEET IT HAS BEEN ELECTRONICALLY SEALED AND DATED.

MATCHLINE STA. 440+50.00

MATCHLINE STA. 443+00.00

EXIST MODOT R/W

EXIST MODOT R/W

EXIST MODOT R/W

EXIST MODOT R/W

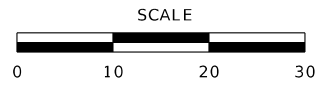
NE ¼ NW ¼
SEC. 26-T54N-R22W

- PI 442+45.00
- PC 441+59.54
- PT 443+22.22
- Δ 43°21'10.0" (RT)
- D 26°38'57.1"
- L 162.68' (ARC)
- T 85.46'
- R 215.00'

NW ¼ NE ¼
SEC. 26-T54N-R22W

(36)
BOSWORTH BAPTIST CHURCH
585 SF TEMP. ESM'T.
17896.6 SF (0.41 AC) REMAINING

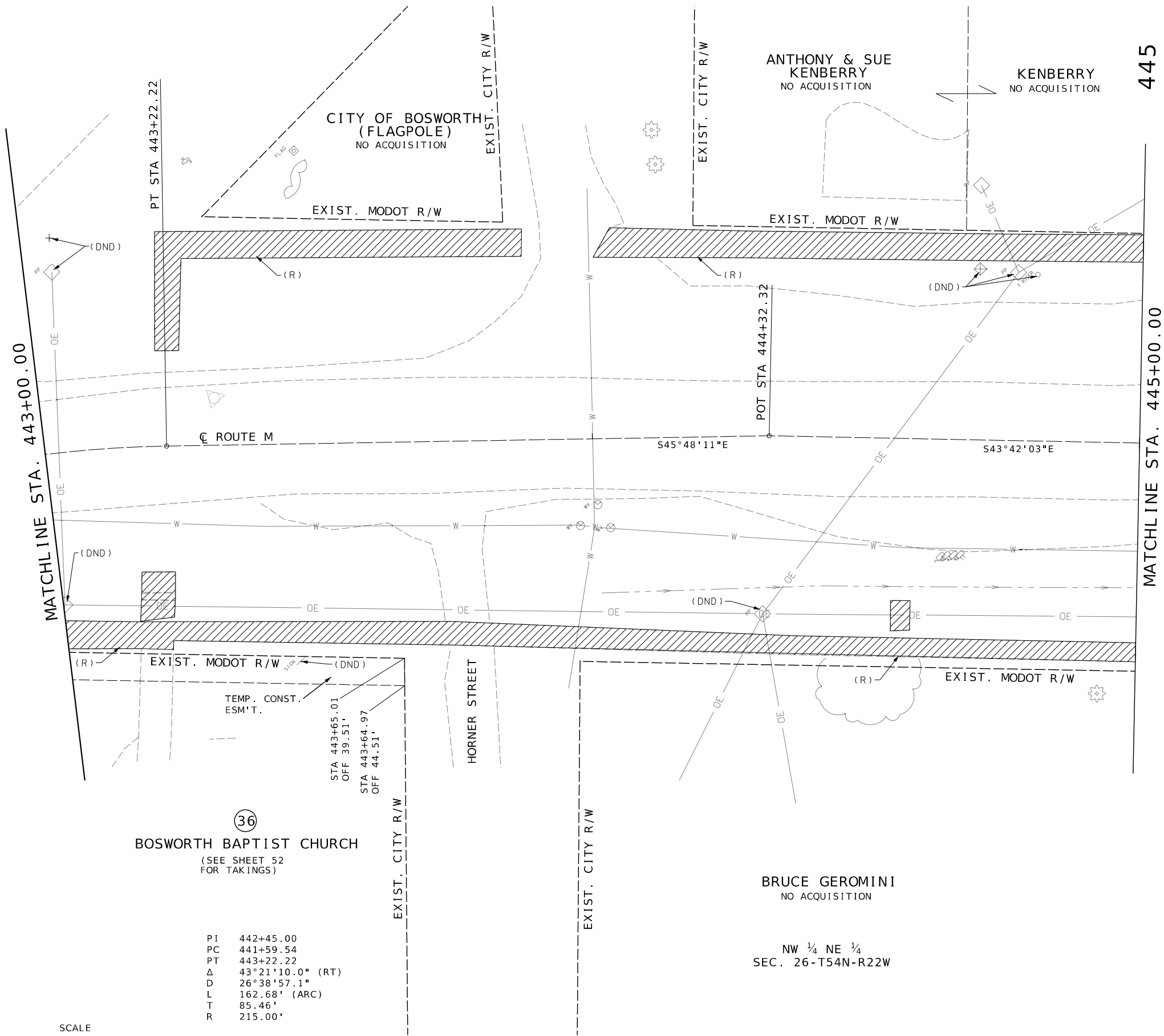
- STA 442+35.57
OFF 30.63'
- STA 442+37.63
OFF 35.31'
- STA 442+50.59
OFF 30.80'
- STA 442+50.43
OFF 25.38'



LEGEND
 CONCRETE REMOVAL

BOSWORTH PLAN
SHEET 2 OF 9

ALL BEARINGS BASED ON STATE PLANE BEARINGS CENTRAL ZONE.


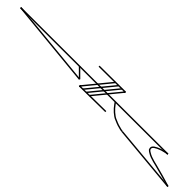
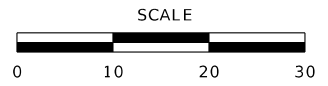


PI 442+45.00
 PC 441+59.54
 PT 443+22.22
 Δ 43°21'10.0" (RT)
 D 26°38'57.1"
 L 162.68' (ARC)
 T 85.46'
 R 215.00'

36
 BOSWORTH BAPTIST CHURCH
 (SEE SHEET 52 FOR TAKINGS)

TEMP. CONST. ESM'T.
 STA 443+65.01
 OFF 39.51'
 STA 443+64.97
 OFF 44.51'

LEGEND
 CONCRETE REMOVAL



DATE PREPARED 3/4/2025

ROUTE	STATE
VARIOUS	MO
DISTRICT	SHEET NO.
NW	53
COUNTY	
CHARITON / CARROLL	
JOB NO.	
JNW0030	
CONTRACT ID.	
PROJECT NO.	
BRIDGE NO.	


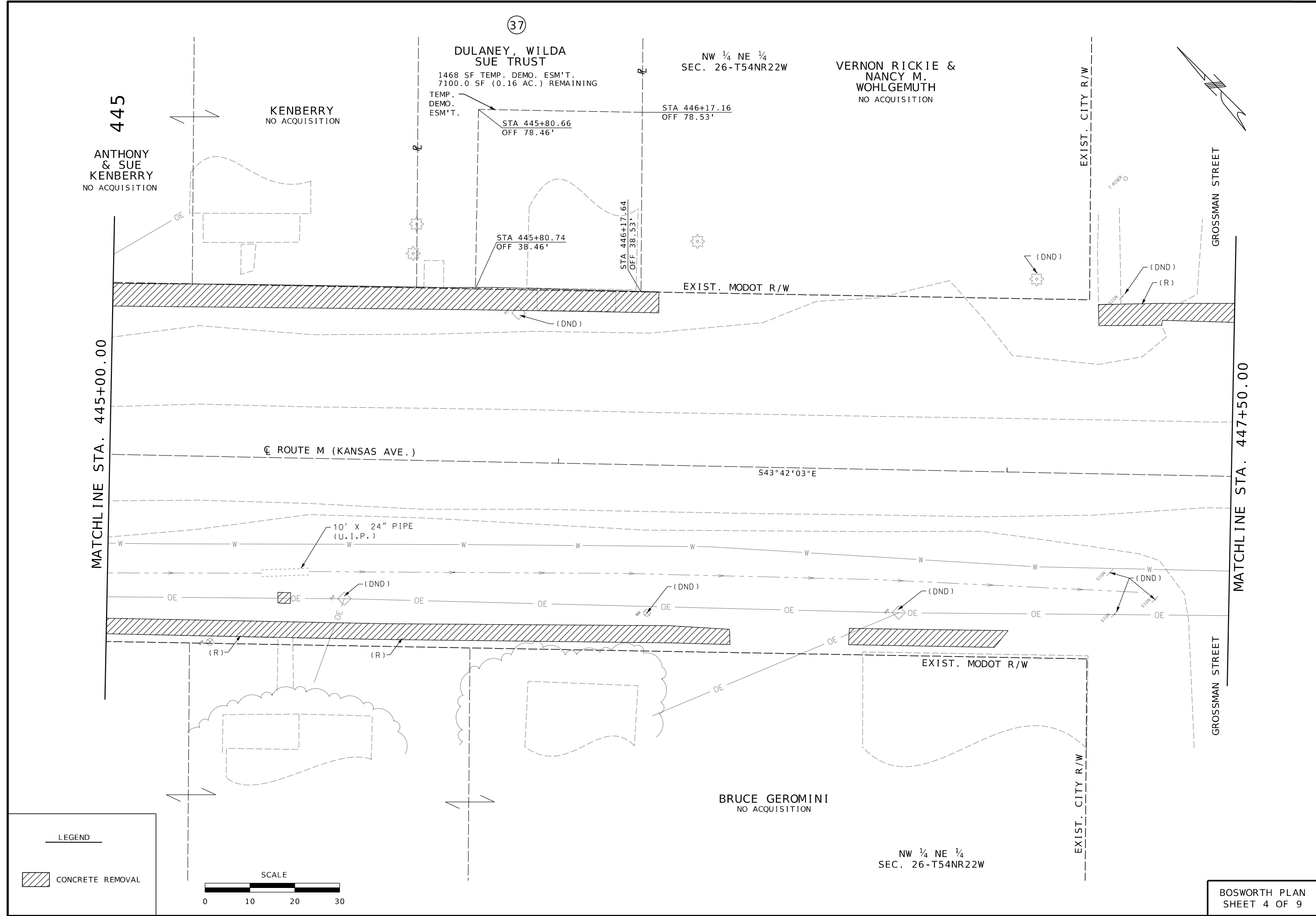
DATE	DESCRIPTION

MISSOURI HIGHWAYS AND TRANSPORTATION COMMISSION

105 WEST CAPITOL JEFFERSON CITY, MO 65102
 1-888-ASK-MODOT (1-888-275-6636)

2215 Fairlawn Dr
 Carthage, MO 64836
 417.358.9551
 COA# 00062
 wearoewn.com

IF A SEAL IS PRESENT ON THIS SHEET IT HAS BEEN ELECTRONICALLY SEALED AND DATED.



DATE PREPARED
3/4/2025

ROUTE STATE
VARIOUS MO
DISTRICT SHEET NO.
NW 54

COUNTY
CHARITON / CARROLL
JOB NO.
JNW0030
CONTRACT ID.

PROJECT NO.
BRIDGE NO.

DATE	DESCRIPTION

MISSOURI HIGHWAYS AND TRANSPORTATION COMMISSION

 105 WEST CAPITOL JEFFERSON CITY, MO 65102
 1-888-ASK-MODOT (1-888-275-6636)

2215 Fairlawn Dr
 Carthage, MO 64836
 417.358.9551
 COA# 00062
 wearo@wn.com



IF A SEAL IS PRESENT ON THIS SHEET IT HAS BEEN ELECTRONICALLY SEALED AND DATED.

BOSWORTH PLAN
SHEET 4 OF 9



THIS SHEET HAS BEEN SIGNED, SEALED AND DATED ELECTRONICALLY.

DATE PREPARED
3/4/2025

ROUTE STATE
VARIOUS MO
DISTRICT SHEET NO.
NW 55

COUNTY
CHARITON / CARROLL

JOB NO.
JNW0030
CONTRACT ID.

PROJECT NO.

BRIDGE NO.

DATE	DESCRIPTION

DATE

DESCRIPTION

DATE

DESCRIPTION

DATE

DESCRIPTION

DATE

DESCRIPTION

DATE

DESCRIPTION

DATE

DESCRIPTION

DATE

DESCRIPTION

DATE

DESCRIPTION

IF A SEAL IS PRESENT ON THIS SHEET IT HAS BEEN ELECTRONICALLY SEALED AND DATED.

MISSOURI HIGHWAYS AND TRANSPORTATION COMMISSION



2215 Fairlawn Dr.
Carthage, MO 64836
417.358.9551
COA# 00062
wearo@wn.com



(41)
WILDA SUE DULANEY TRUST & MARSHA SUE SCHULER
388 SF TEMP. ESM'T.
13133.8 SF (0.30 AC) REMAINING

STA 449+46.21 OFF 39.15'
STA 449+46.16 OFF 44.15'
TEMP. CONST. ESM'T.
STA 449+73.73 OFF 44.21'
STA 449+73.74 OFF 39.21'

(R) STUMP*

REMOVE BUILDING OVERHANG, COLUMNS & WOOD RAMP

*PLACE AND COMPACT FILL MATERIAL BEFORE INSTALLING SIDEWALK

NW 1/4 NE 1/4
SEC. 26-T54N-R22W

JACOB ONEAL
NO ACQUISITION

JOHN Q
NO ACQUISITION

CHARITON VALLEY TELEPHONE
NO ACQUISITION

DOUGLAS K. HELM
NO ACQUISITION

(38)
HARMON REAL ESTATE HOLDINGS LLC

559 SF TEMP. ESM'T.
16018.0 SF (0.37 AC) REMAINING

GROSSMAN STREET

MATCHLINE STA. 447+50.00

GROSSMAN STREET

EXIST. CITY R/W

EXIST. CITY R/W

EXIST. CITY R/W

EXIST. CITY R/W

EXIST. CITY R/W

EXIST. CITY R/W

EXIST. MODOT R/W

EXIST. MODOT R/W

EXIST. MODOT R/W

EXIST. MODOT R/W

450

MATCHLINE STA. 450+00.00

ROUTE M (KANSAS AVE.)

S43°42'03"E

CP #536

(DND)

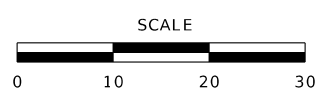
(DND)

(UIP)

(UIP)

(UIP)

NW 1/4 NE 1/4
SEC. 26-T54NR22W



LEGEND

CONCRETE REMOVAL

BOSWORTH PLAN
SHEET 5 OF 9

ALL BEARINGS BASED ON STATE PLANE BEARINGS CENTRAL ZONE.

MATCHLINE STA. 603+95.00

41
WILDA SUE DULANEY TRUST
(SEE SHEET 55 FOR TAKINGS)

LEWIS K. MCDOWELL & GLENDA J. C/O JUNE MCDOWELL
NO ACQUISITION

40
DOUGLAS K. HELM
144 SF TEMP. ESM'T.
1766.1 SF (0.04 AC) REMAINING

NW 1/4 NE 1/4
SEC. 26-T54NR22W

TEMP. CONST. ESM'T.

STA 604+53.48
OFF 40.23'

STA 604+53.48
OFF 42.26'

EXIST. MODOT R/W

(DND)

450

MATCHLINE STA. 450+00.00

ROUTE M (KANSAS AVE.)

S43°42'03"E

END CONST. ROUTE M
STA. 451+26.80 =
END CONST. ROUTE 139
STA. 604+93.10

END STA 451+26.80
POT STA 604+93.10

605

ROUTE 139 (KANSAS AVE.)

STA 450+10.63
OFF 40.72'

38
STA 450+10.57
OFF 60.72'

TEMP. CONST. ESM'T.

STA 450+38.43
OFF 40.67'

STA 450+38.57
OFF 60.67'

EXIST. MODOT R/W

(UIP)

(UIP)

EXIST. CITY R/W

MISSOURI AVE.

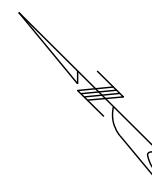
EXIST. CITY R/W

DOUGLAS K. HELM
NO ACQUISITION

NW 1/4 NE 1/4
SEC. 26-T54NR22W


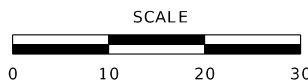
EXIST. MODOT R/W

N/F STORMY ONEAL
NO ACQUISITION



LEGEND
[Hatched Box] CONCRETE REMOVAL

38
HARMON REAL ESTATE HOLDINGS LLC
(SEE SHEET 55 FOR TAKINGS)



DATE PREPARED
3/4/2025

ROUTE STATE
VARIOUS MO

DISTRICT SHEET NO.
NW 56

COUNTY
CHARITON/CARROLL

JOB NO.
JNW0030

CONTRACT ID.

PROJECT NO.

BRIDGE NO.

DATE	DESCRIPTION

MISSOURI HIGHWAYS AND TRANSPORTATION COMMISSION



105 WEST CAPITOL
JEFFERSON CITY, MO 65102
1-888-ASK-MODOT (1-888-275-6636)

2215 Fairlawn Dr
Carthage, MO 64836
417.358.9551
COA# 00062
wearown.com



BOSWORTH PLAN
SHEET 6 OF 9

IF A SEAL IS PRESENT ON THIS SHEET IT HAS BEEN ELECTRONICALLY SEALED AND DATED.


41

ALL BEARINGS BASED ON STATE PLANE BEARINGS CENTRAL ZONE.

WILDA SUE DULANEY TRUST
(SEE SHEET 55
FOR TAKINGS)

GROSSMAN REVOCABLE TRUST
NO ACQUISITION

NW 1/4 NE 1/4
SEC. 26-T54N-R22W



DATE PREPARED
3/4/2025

ROUTE STATE
VARIOUS MO

DISTRICT SHEET NO.
NW 57


COUNTY
CHARITON / CARROLL

JOB NO.
JNW0030

CONTRACT ID.

PROJECT NO.

BRIDGE NO.



MATCHLINE STA. 603+95.00

MATCHLINE STA. 601+50.00

ROUTE 139 (MISSOURI AVE.)

546°00'55"W

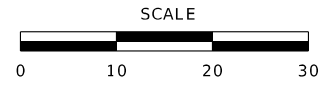
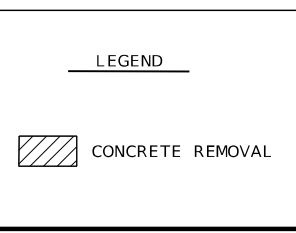
EXIST. MODOT R/W

EXIST. MODOT R/W

STORMY ONEAL
NO ACQUISITION

RANDY J. &
BRENDA M.
SCHERLINGER
NO ACQUISITION

NW 1/4 NE 1/4
SEC. 26-T54N-R22W



DATE	DESCRIPTION

MISSOURI HIGHWAYS AND TRANSPORTATION
COMMISSION

105 WEST CAPITOL
JEFFERSON CITY, MO 65102
1-888-ASK-MODOT (1-888-275-6636)

2215 Fairlawn Dr
Carthage, MO 64836
417.358.9551
COA# 00062
wearoown.com

Engineering beyond.

BOSWORTH PLAN
SHEET 7 OF 9

IF A SEAL IS PRESENT ON THIS SHEET IT HAS BEEN ELECTRONICALLY SEALED AND DATED.

ALL BEARINGS BASED ON STATE PLANE BEARINGS CENTRAL ZONE.

(42)
ROBERT A. CARR
(NO ACQUISITION)

LEA MICHELLE DEFOE
NO ACQUISITION

(43)
DEAN & JANET WITTE
(NO ACQUISITION)

MATCHLINE STA. 601+50.00

MATCHLINE STA. 598+75.00

SNOW ST.

SNOW ST.

EXIST. CITY R/W

EXIST. CITY R/W

EXIST. MODOT R/W

EXIST. MODOT R/W

ROUTE 139 (MISSOURI AVE.)

S46°00'55"W

*PLACE AND COMPACT FILL MATERIAL
BEFORE INSTALLING SIDEWALK

CP #542

(DND)

(R) STUMP*

(R) STUMP*

(R) STUMP*

(DND)

(R) STUMP*

LEGEND

CONCRETE REMOVAL


OE

SCALE

0 10 20 30

NW 1/4 NE 1/4
SEC. 26-T54N-R22W

BOSWORTH PLAN
SHEET 8 OF 9



DATE PREPARED	3/4/2025
ROUTE	VARIOUS
STATE	MO
DISTRICT	NW
SHEET NO.	58
COUNTY	CHARLTON / CARROLL
JOB NO.	JNW0030
CONTRACT ID.	
PROJECT NO.	
BRIDGE NO.	

DATE	DESCRIPTION

MISSOURI HIGHWAYS AND TRANSPORTATION COMMISSION

105 WEST CAPITOL
JEFFERSON CITY, MO 65102
1-888-ASK-MODOT (1-888-275-6636)

2215 Fairlawn Dr
Carthage, MO 64836
417.358.9551
COA# 00062
wearoewn.com

IF A SEAL IS PRESENT ON THIS SHEET IT HAS BEEN ELECTRONICALLY SEALED AND DATED.

ALL BEARINGS BASED ON STATE PLANE BEARINGS CENTRAL ZONE.

JOHN L. CROSE
NO ACQUISITION

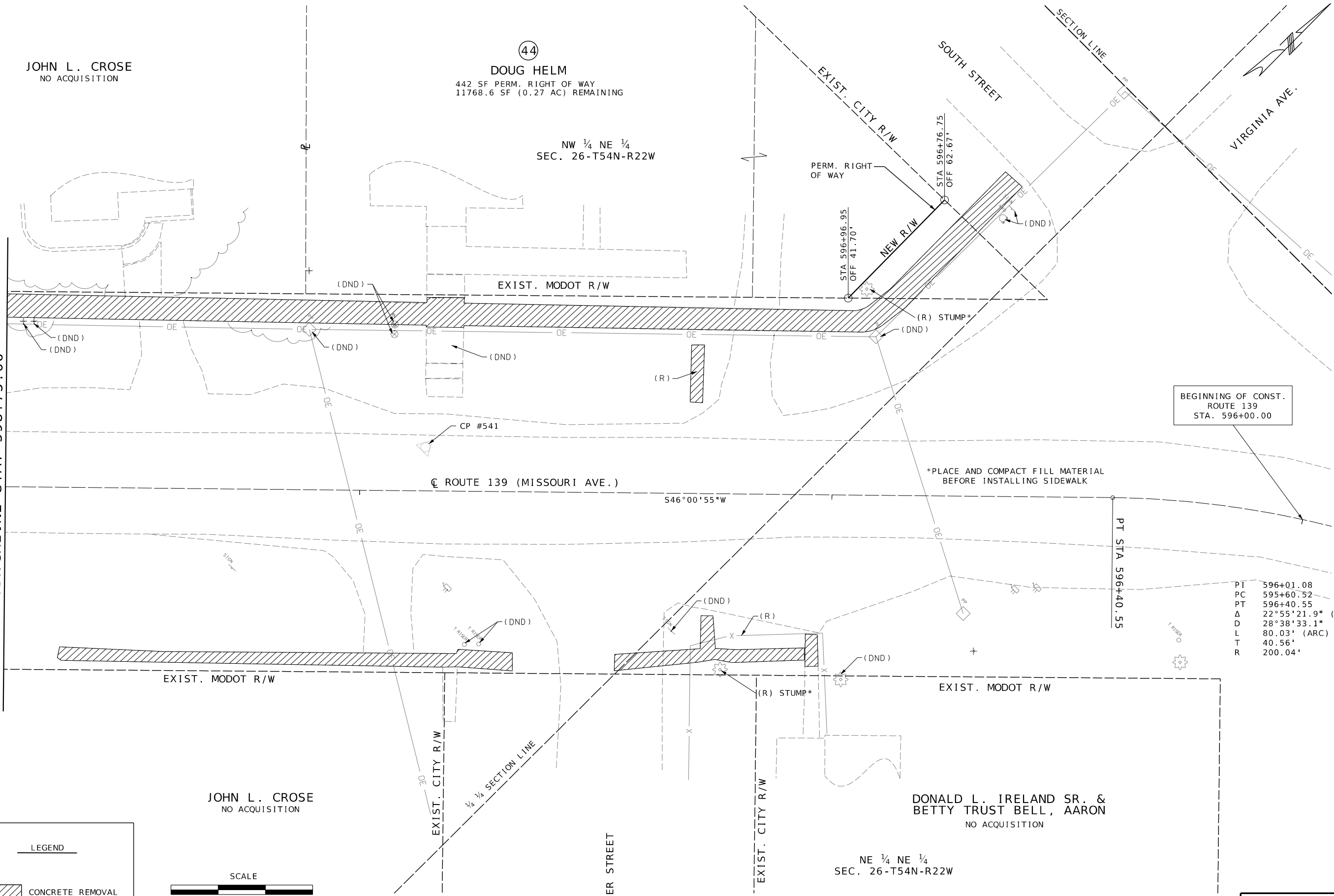
(44)
DOUG HELM
442 SF PERM. RIGHT OF WAY
11768.6 SF (0.27 AC) REMAINING

NW 1/4 NE 1/4
SEC. 26-T54N-R22W



DATE PREPARED	3/4/2025		
ROUTE	STATE	DISTRICT	SHEET NO.
VARIOUS	MO	NW	59
COUNTY	CHARITON / CARROLL		
JOB NO.	JNW0030		
CONTRACT ID.			
PROJECT NO.			
BRIDGE NO.			

MATCHLINE STA. 598+75.00



BEGINNING OF CONST.
ROUTE 139
STA. 596+00.00

*PLACE AND COMPACT FILL MATERIAL
BEFORE INSTALLING SIDEWALK

PT	596+01.08
PC	595+60.52
PT	596+40.55
Δ	22°55'21.9" (LT)
D	28°38'33.1"
L	80.03' (ARC)
T	40.56'
R	200.04'

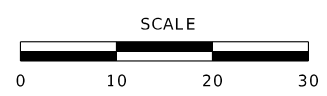
JOHN L. CROSE
NO ACQUISITION

NE 1/4 NE 1/4
SEC. 26-T54N-R22W

DONALD L. IRELAND SR. &
BETTY TRUST BELL, AARON
NO ACQUISITION

LEGEND

CONCRETE REMOVAL



DATE	DESCRIPTION

MISSOURI HIGHWAYS AND TRANSPORTATION COMMISSION

105 WEST CAPITOL
JEFFERSON CITY, MO 65102
1-888-ASK-MODOT (1-888-275-6636)

2215 Fairlawn Dr
Carthage, MO 64836
417.358.9551
COA# 00062
wearoewn.com

IF A SEAL IS PRESENT ON THIS SHEET IT HAS BEEN ELECTRONICALLY SEALED AND DATED.

ANY WORK INDICATED ON THE PLANS THAT EXTENDS BEYOND THE PROJECT LIMITS IS CONSIDERED INCIDENTAL TO AND A PART OF THE CONSTRUCTION OF THIS PROJECT.

ALL BEARINGS BASED ON STATE PLANE BEARINGS CENTRAL ZONE.

SE ¼ NW ¼
SEC. 2-T55N-R22W

MARK K. &
DIANE M. DENNIS
NO ACQUISITION

SHAWN DENNIS
NO ACQUISITION

NE ¼ SW ¼
SEC. 2-T55N-R22W

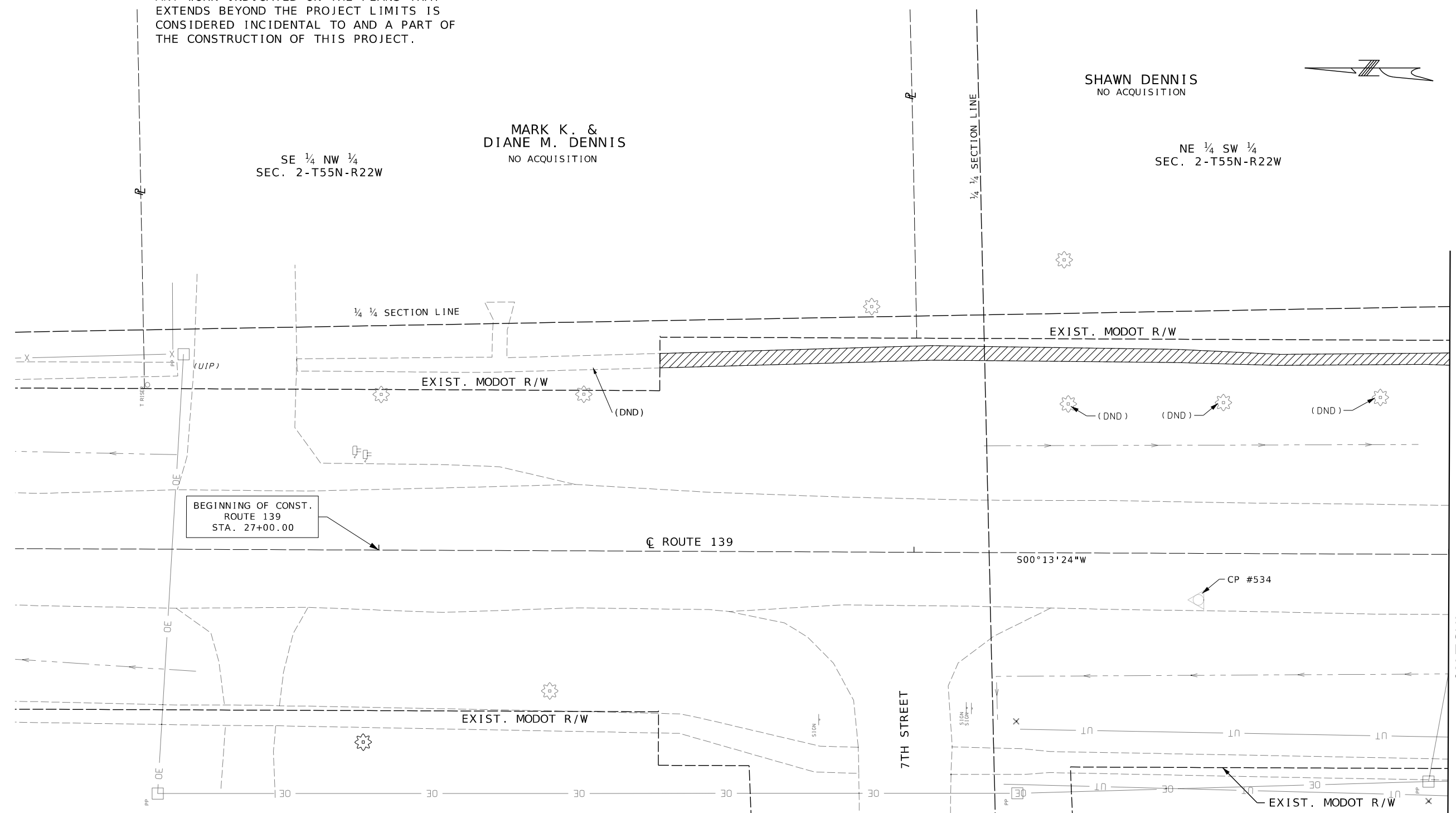
MICHAEL & BONNIE
ANDERSON
NO ACQUISITION

HALE PUBLIC SCHOOLS
NO ACQUISITION

SW ¼ NW ¼
SEC. 2-T55N-R22W

NW ¼ SW ¼
SEC. 2-T55N-R22W

MATCHLINE STA. 29+00.00

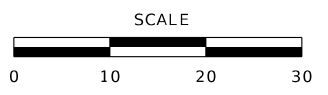
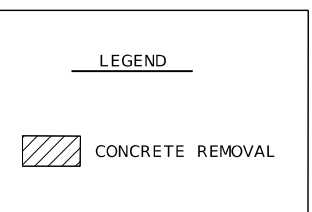


UTILITIES


ELEC.: FARMERS ELECTRIC COOPERATIVE
(800) 927-5334
201 US-36 BUS.
CHILLICOTHE, MO 64601

TELE.: CHARITON VALLEY TELEPHONE
(800) 769-8731
200 MADISON STREET SUITE 650
JEFFERSON CITY, MO 65102

SEWAGE: CITY OF HALE
(660) 565-2916
302 MAIN ST.
HALE, MO 64643




HALE PLAN
SHEET 1 OF 2



THIS SHEET HAS BEEN SIGNED, SEALED AND DATED ELECTRONICALLY.


DATE PREPARED 3/4/2025	
ROUTE VARIOUS	STATE MO
DISTRICT NW	SHEET NO. 60
COUNTY CHARITON/CARROLL	
JOB NO. JNW0030	
CONTRACT ID.	
PROJECT NO.	
BRIDGE NO.	

DATE	DESCRIPTION



MISSOURI HIGHWAYS AND TRANSPORTATION
COMMISSION

105 WEST CAPITOL
JEFFERSON CITY, MO 65102
1-888-ASK-MODOT (1-888-275-6636)



2215 Fairlawn Dr
Carthage, MO 64836
417.358.9551
COA# 00062
wearown.com

IF A SEAL IS PRESENT ON THIS SHEET IT HAS BEEN ELECTRONICALLY SEALED AND DATED.

ALL BEARINGS BASED ON STATE PLANE BEARINGS CENTRAL ZONE.

NE ¼ SW ¼
SEC. 2-T55N-R22W

SHAWN DENNIS
NO ACQUISITION

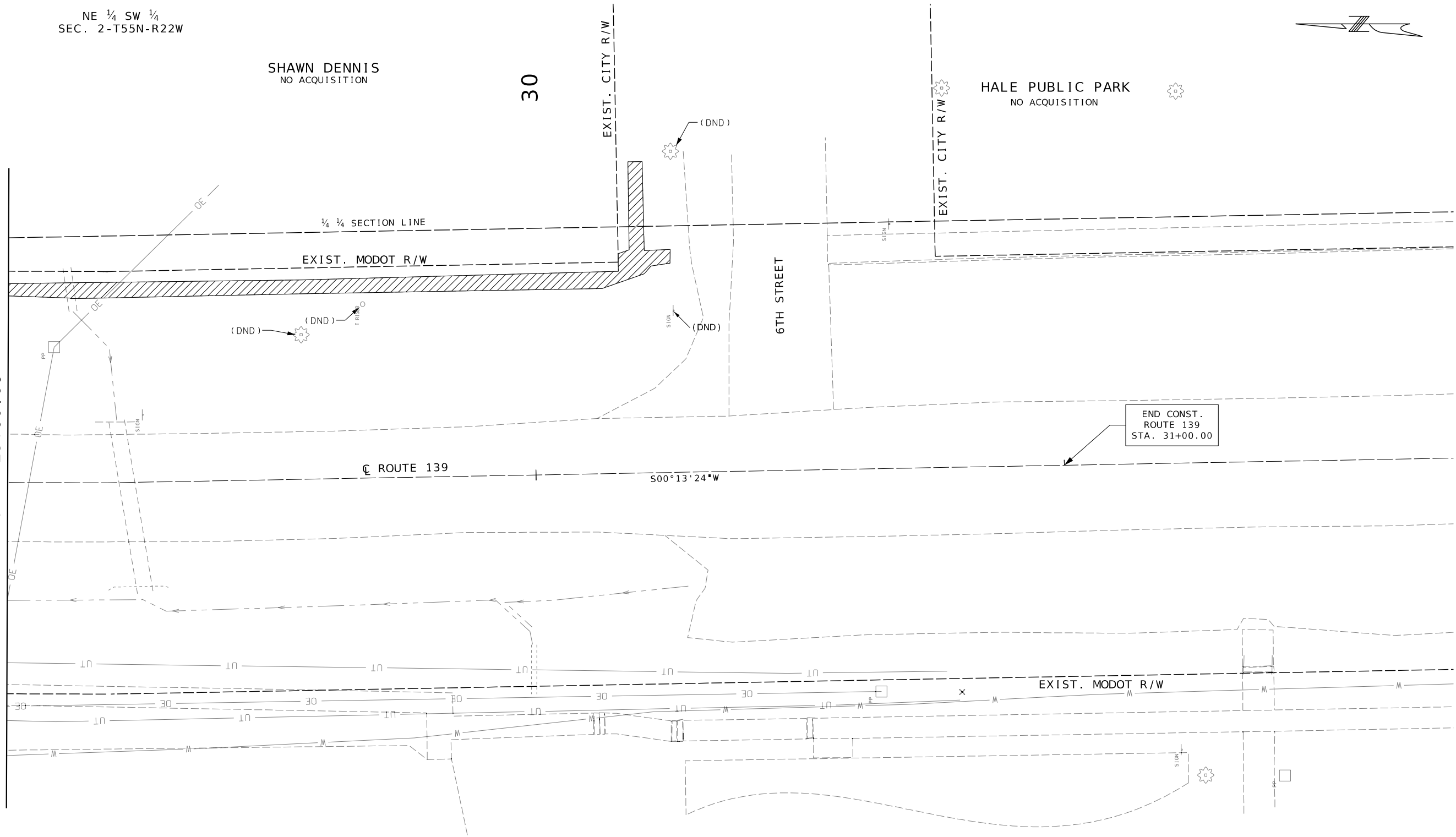
30

EXIST. CITY R/W

HALE PUBLIC PARK
NO ACQUISITION



MATCHLINE STA. 29+00.00



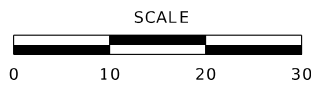
END CONST.
ROUTE 139
STA. 31+00.00

NW ¼ SW ¼
SEC. 2-T55N-R22W

HALE PUBLIC SCHOOLS
NO ACQUISITION

LEGEND

CONCRETE REMOVAL



HALE PLAN
SHEET 2 OF 2



DATE PREPARED	3/4/2025
ROUTE	VARIOUS
STATE	MO
DISTRICT	NW
SHEET NO.	61
COUNTY	CHARITON / CARROLL
JOB NO.	JNW0030
CONTRACT ID.	
PROJECT NO.	
BRIDGE NO.	

DATE	DESCRIPTION

MISSOURI HIGHWAYS AND TRANSPORTATION
COMMISSION

105 WEST CAPITOL
JEFFERSON CITY, MO 65102
1-888-ASK-MODOT (1-888-275-6636)

2215 Fairlawn Dr
Carthage, MO 64836
417.358.9551
COA# 00062
wearown.com

IF A SEAL IS PRESENT ON THIS SHEET IT HAS BEEN ELECTRONICALLY SEALED AND DATED.


ALL BEARINGS BASED ON STATE PLANE BEARINGS CENTRAL ZONE.

ANY WORK INDICATED ON THE PLANS THAT EXTENDS BEYOND THE PROJECT LIMITS IS CONSIDERED INCIDENTAL TO AND A PART OF THE CONSTRUCTION OF THIS PROJECT.

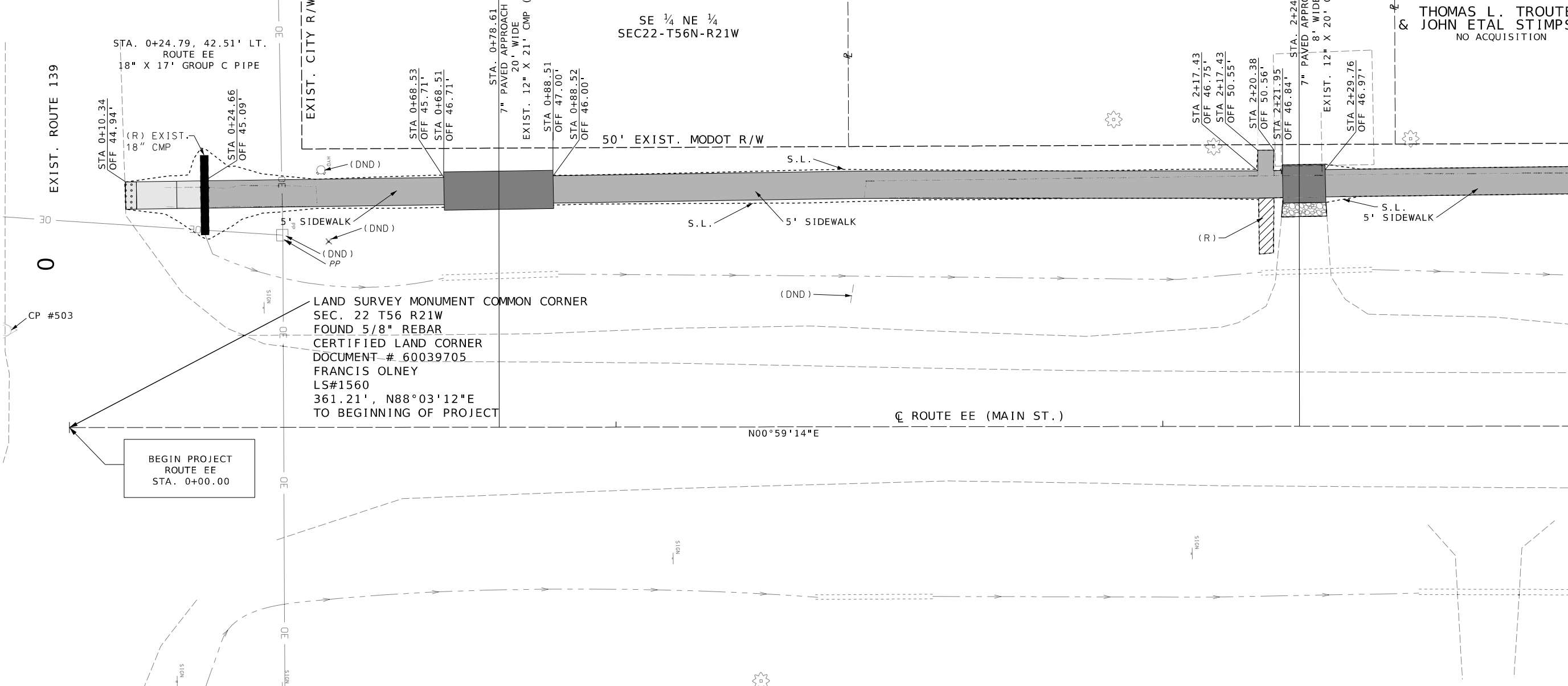
GARY E HUFFMON
TOD TO JAMES E HUFFMON
NO ACQUISITION

MERRI WOODY
NO ACQUISITION

THOMAS L. TROUTE
& JOHN ETAL STIMPSON
NO ACQUISITION



DATE PREPARED	3/4/2025		
ROUTE	STATE		
VARIOUS	MO		
DISTRICT	SHEET NO.		
NW	62		
COUNTY	CHARITON/CARROLL		
JOB NO.	JNW0030		
CONTRACT ID.			
PROJECT NO.			
BRIDGE NO.			



LAND SURVEY MONUMENT COMMON CORNER
SEC. 22 T56 R21W
FOUND 5/8" REBAR
CERTIFIED LAND CORNER
DOCUMENT # 60039705
FRANCIS OLNEY
LS#1560
361.21', N88°03'12"E
TO BEGINNING OF PROJECT

BEGIN PROJECT
ROUTE EE
STA. 0+00.00

MATCHLINE STA. 2+75.00

DATE	DESCRIPTION

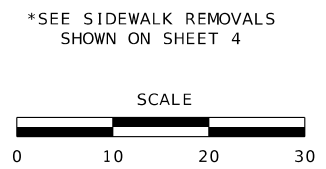
UTILITIES
 ELEC.: EVERGY
(816) 414-4500
1710 PASEO BLVD.
KANSAS CITY, MO 64108
 SEWAGE: CITY OF SUMNER PUBLIC UTILITY
(660) 412-1964
111 W. CENTRE ST.
SUMNER MO 64681
 TELE.: CHARITON VALLEY TELEPHONE
(800) 769-8731
200 MADISON STREET SUITE 650
JEFFERSON CITY, MO 65102
 WATER: CHARITON-LINN COUNTY PWS 3
(660) 258-5606
814 WEST HELM STREET
BROOKFIELD, MO 64628

LEGEND

	SIDEWALK SECTION
	CURB RAMP
	DRIVEWAY
	CONCRETE MEDIAN
	TRUNCATED DOMES
	GRAVEL
	CONCRETE REMOVAL*

STEWART A.
& AMBER N. HAYES
NO ACQUISITION

DUSTIC J.
& ABBY M. RECKAMP
NO ACQUISITION



SUMNER PLAN
SHEET 1 OF 8


MISSOURI HIGHWAYS AND TRANSPORTATION COMMISSION

105 WEST CAPITOL
JEFFERSON CITY, MO 65102
1-888-ASK-MODOT (1-888-275-6636)

2215 Fairlawn Dr
Carthage, MO 64836
417.358.9551
COA# 00062
wearown.com



IF A SEAL IS PRESENT ON THIS SHEET IT HAS BEEN ELECTRONICALLY SEALED AND DATED.



DATE PREPARED	
3/4/2025	
ROUTE	STATE
VARIOUS	MO
DISTRICT	SHEET NO.
NW	63
COUNTY	
CHARITON/CARROLL	
JOB NO.	
JNW0030	
CONTRACT ID.	
PROJECT NO.	
BRIDGE NO.	

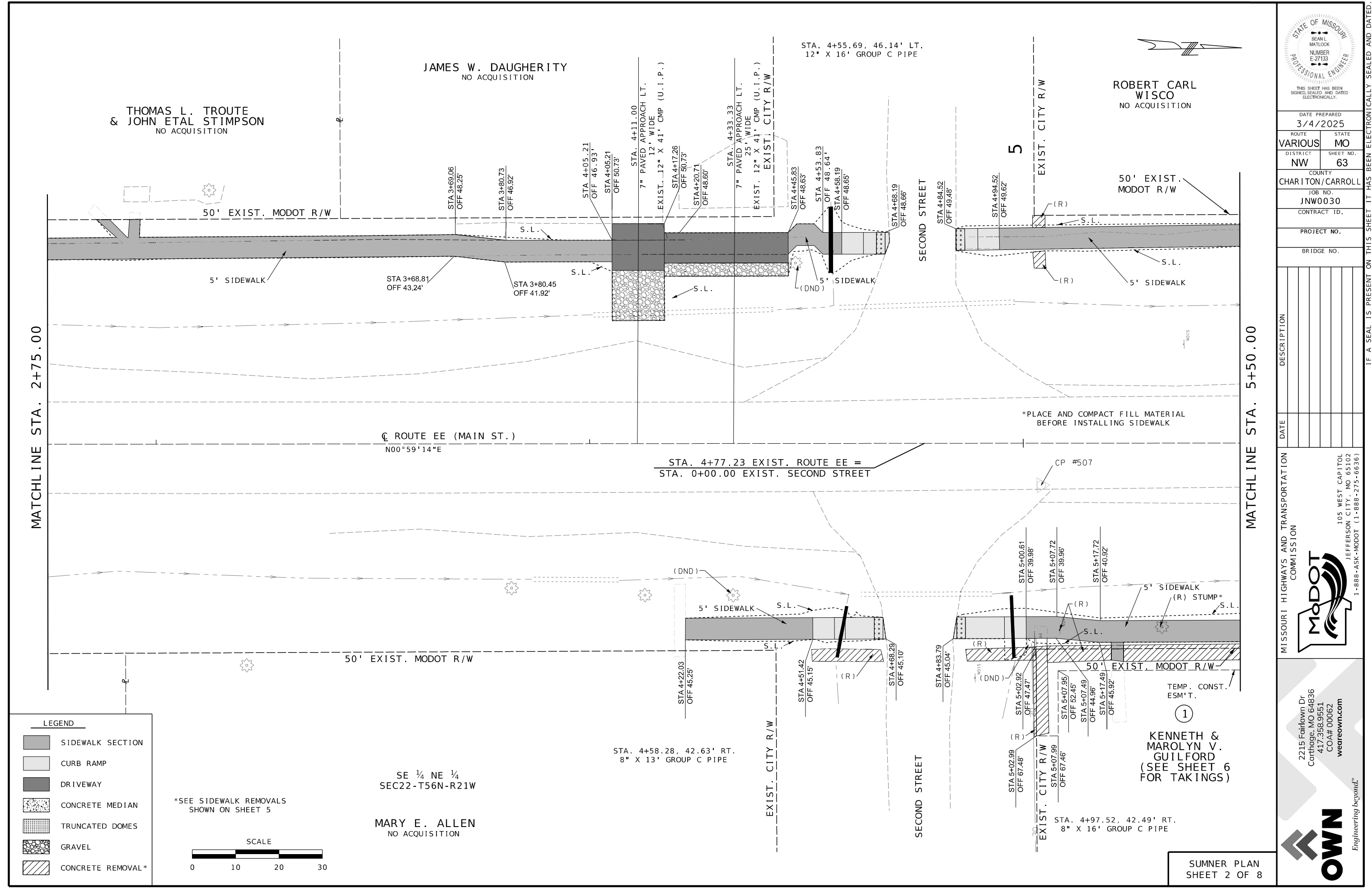
DATE	DESCRIPTION

MISSOURI HIGHWAYS AND TRANSPORTATION COMMISSION

105 WEST CAPITOL
JEFFERSON CITY, MO 65102
1-888-ASK-MODOT (1-888-275-6636)

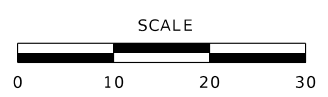
2215 Fairlawn Dr.
Carthage, MO 64836
417.358.9551
COA# 00062
wearo@wn.com

OWN
Engineering beyond.



- LEGEND**
- SIDEWALK SECTION
 - CURB RAMP
 - DRIVEWAY
 - CONCRETE MEDIAN
 - TRUNCATED DOMES
 - GRAVEL
 - CONCRETE REMOVAL*

*SEE SIDEWALK REMOVALS SHOWN ON SHEET 5




SE 1/4 NE 1/4
SEC22-T56N-R21W

MARY E. ALLEN
NO ACQUISITION

IF A SEAL IS PRESENT ON THIS SHEET IT HAS BEEN ELECTRONICALLY SEALED AND DATED.

ALL BEARINGS BASED ON STATE PLANE BEARINGS CENTRAL ZONE.



DATE PREPARED	3/4/2025
ROUTE	VARIOUS
STATE	MO
DISTRICT	NW
SHEET NO.	64
COUNTY	CHARITON / CARROLL
JOB NO.	JNW0030
CONTRACT ID.	
PROJECT NO.	
BRIDGE NO.	

DESCRIPTION	
DATE	

DESCRIPTION	
DATE	

MISSOURI HIGHWAYS AND TRANSPORTATION COMMISSION
 105 WEST CAPITOL
 JEFFERSON CITY, MO 65102
 1-888-ASK-MODOT (1-888-275-6636)

2215 Fairlawn Dr.
 Carthage, MO 64836
 417.358.9551
 COA# 00062
 wearoown.com

OWN
 Engineering beyond™

IF A SEAL IS PRESENT ON THIS SHEET IT HAS BEEN ELECTRONICALLY SEALED AND DATED.

SE 1/4 NE 1/4
 SEC22-T56N-R21W

JERRY OESTERMANN
 NO ACQUISITION

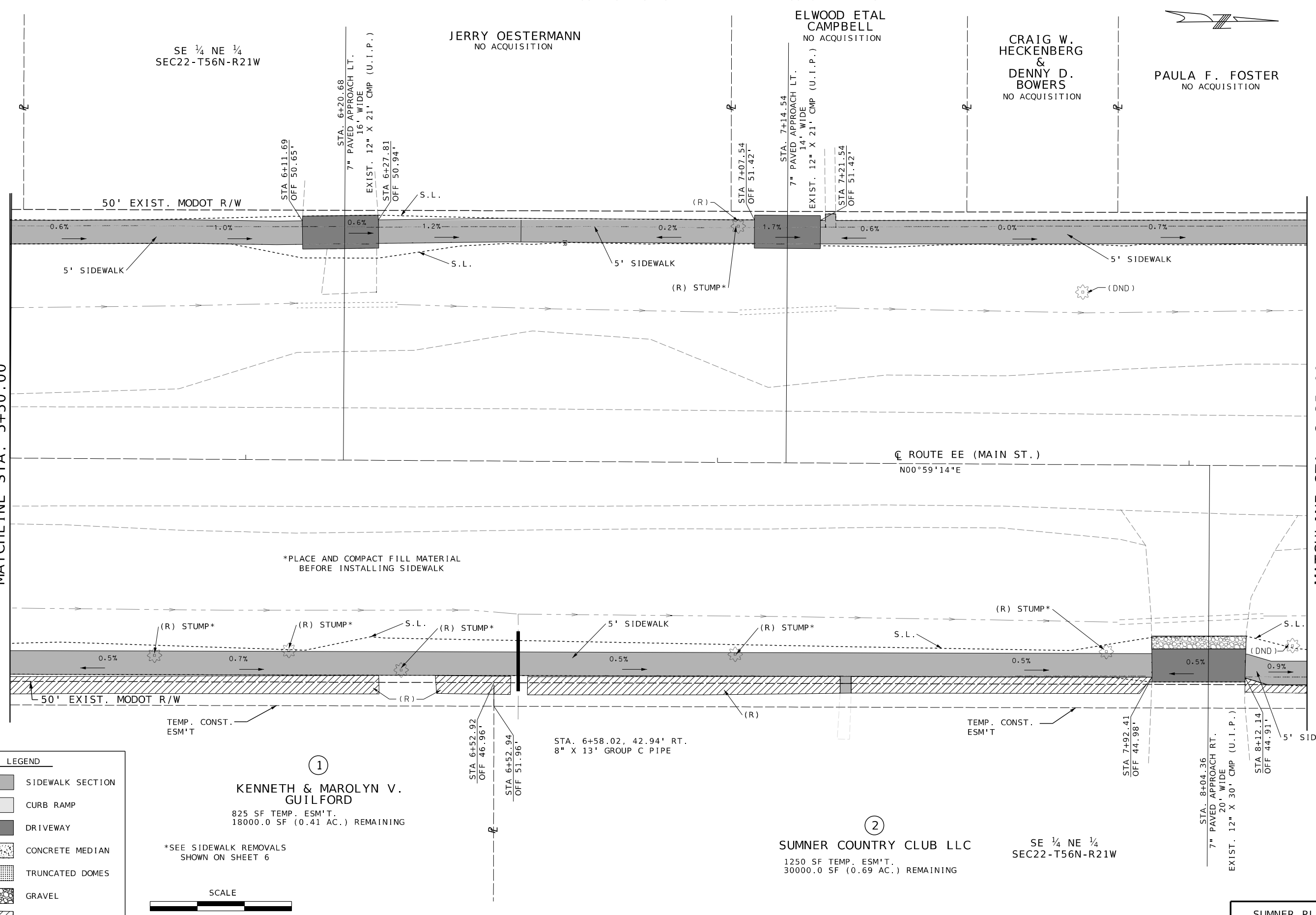
ELWOOD ETAL
 CAMPBELL
 NO ACQUISITION

CRAIG W.
 HECKENBERG
 &
 DENNY D.
 BOWERS
 NO ACQUISITION

PAULA F. FOSTER
 NO ACQUISITION

MATCHLINE STA. 5+50.00

MATCHLINE STA. 8+25.00



*PLACE AND COMPACT FILL MATERIAL
 BEFORE INSTALLING SIDEWALK

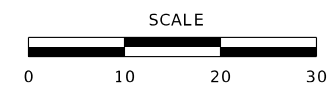
LEGEND

[Pattern]	SIDEWALK SECTION
[Pattern]	CURB RAMP
[Pattern]	DRIVEWAY
[Pattern]	CONCRETE MEDIAN
[Pattern]	TRUNCATED DOMES
[Pattern]	GRAVEL
[Pattern]	CONCRETE REMOVAL*

TEMP. CONST.
 ESM'T

①
 KENNETH & MAROLYN V.
 GUILFORD
 825 SF TEMP. ESM'T.
 18000.0 SF (0.41 AC.) REMAINING

*SEE SIDEWALK REMOVALS
 SHOWN ON SHEET 6



STA 6+52.92
 OFF 46.96'

STA 6+52.94
 OFF 51.96'

STA. 6+58.02, 42.94' RT.
 8" X 13' GROUP C PIPE

②
 SUMNER COUNTRY CLUB LLC
 1250 SF TEMP. ESM'T.
 30000.0 SF (0.69 AC.) REMAINING

TEMP. CONST.
 ESM'T

SE 1/4 NE 1/4
 SEC22-T56N-R21W

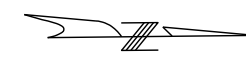
STA 7+92.41
 OFF 44.98'

STA. 8+04.36
 7" PAVED APPROACH RT.
 20' WIDE
 EXIST. 12" X 30' CMP (U.I.P.)

STA 8+12.14
 OFF 44.91'

SUMNER PLAN
 SHEET 3 OF 8

ALL BEARINGS BASED ON STATE PLANE BEARINGS CENTRAL ZONE.




PAULA F. FOSTER
NO ACQUISITION

DARRIN
& MARLA
LOCKHART
NO ACQUISITION

SE 1/4 NE 1/4
SEC22-T56N-R21W

JERROLD K. FOSTER JR
NO ACQUISITION



DATE PREPARED
3/4/2025

ROUTE STATE
VARIOUS MO

DISTRICT SHEET NO.
NW 65

COUNTY
CHARITON/CARROLL

JOB NO.
JNW0030

CONTRACT ID.

PROJECT NO.

BRIDGE NO.

DESCRIPTION

DATE

MISSOURI HIGHWAYS AND TRANSPORTATION COMMISSION

105 WEST CAPITOL
JEFFERSON CITY, MO 65102
1-888-ASK-MODOT (1-888-275-6636)

MODOT

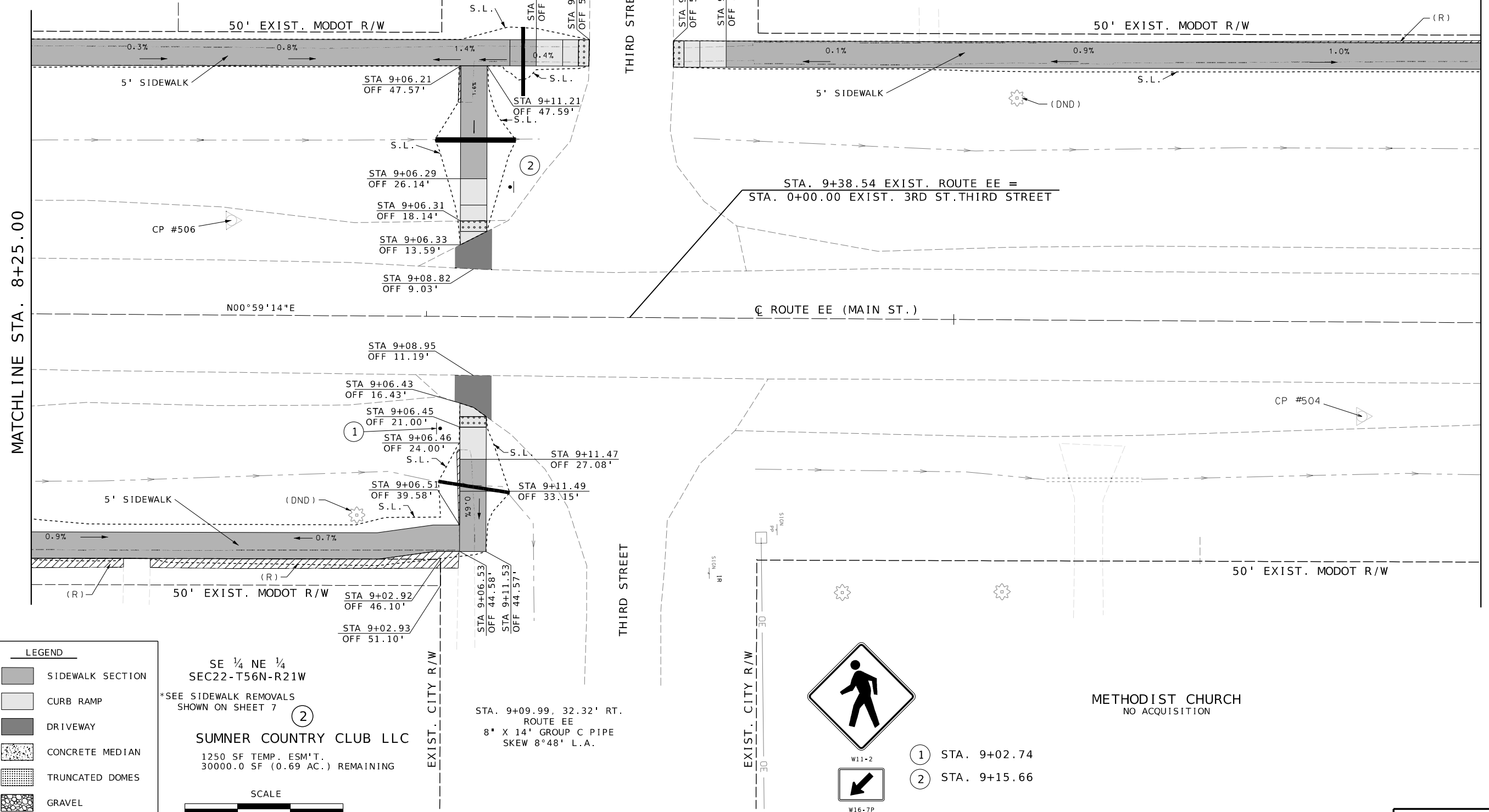
MISSOURI HIGHWAYS AND TRANSPORTATION COMMISSION

2215 Fairlawn Dr
Carthage, MO 64836
417.358.9551
COA# 00062
wearown.com

OWN

Engineering beyond.

IF A SEAL IS PRESENT ON THIS SHEET IT HAS BEEN ELECTRONICALLY SEALED AND DATED.



MATCHLINE STA. 8+25.00

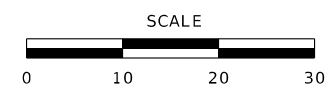
MATCHLINE STA. 11+00.00

LEGEND

- SIDEWALK SECTION
- CURB RAMP
- DRIVEWAY
- CONCRETE MEDIAN
- TRUNCATED DOMES
- GRAVEL
- CONCRETE REMOVAL*

SE 1/4 NE 1/4
SEC22-T56N-R21W
*SEE SIDEWALK REMOVALS
SHOWN ON SHEET 7

SUMNER COUNTRY CLUB LLC
1250 SF TEMP. ESM'T.
30000.0 SF (0.69 AC.) REMAINING



- ① STA. 9+02.74
- ② STA. 9+15.66

SE 1/4 NE 1/4
SEC22-T56N-R21W

ALL BEARINGS BASED ON STATE PLANE BEARINGS CENTRAL ZONE.

JERROLD K. FOSTER JR.
NO ACQUISITION

KENT TAYLOR
NO ACQUISITION

DOUGLAS ERNEST
E. JR. ETAL.
NO ACQUISITION

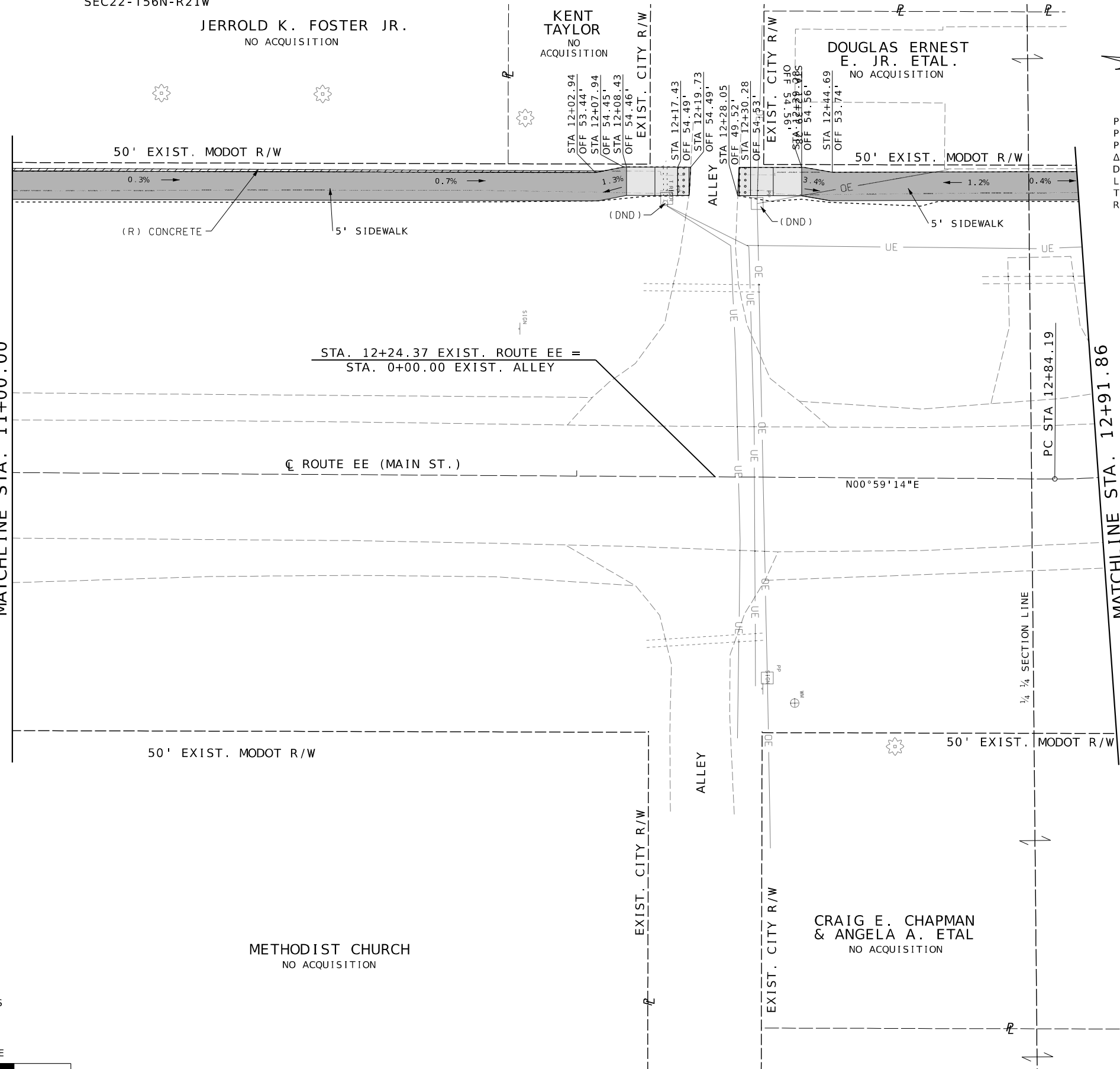
METHODIST CHURCH
NO ACQUISITION

CRAIG E. CHAPMAN
& ANGELA A. ETAL
NO ACQUISITION

PI 13+83.82
PC 12+84.19
PT 14+40.90
Δ 89°47'46" (LT)
D 57°17'45" (ARC)
L 156.71'
T 99.64'
R 100.00'

MATCHLINE STA. 11+00.00

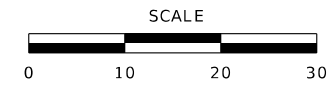
MATCHLINE STA. 12+91.86



LEGEND

- SIDEWALK SECTION
- CURB RAMP
- DRIVEWAY
- CONCRETE MEDIAN
- TRUNCATED DOMES
- GRAVEL
- CONCRETE REMOVAL*

*SEE SIDEWALK REMOVALS SHOWN ON SHEET 8



DATE PREPARED
3/4/2025

ROUTE	STATE
VARIOUS	MO
DISTRICT	SHEET NO.
NW	66

COUNTY
CHARITON/CARROLL

JOB NO.
JNW0030

CONTRACT ID.

PROJECT NO.

BRIDGE NO.

DATE	DESCRIPTION

MISSOURI HIGHWAYS AND TRANSPORTATION COMMISSION

105 WEST CAPITOL
JEFFERSON CITY, MO 65102
1-888-ASK-MODOT (1-888-275-6636)

2215 Fairlawn Dr
Carthage, MO 64836
417.358.9551
COAF# 00062
wearoan.com

OWN
Engineering beyond.

IF A SEAL IS PRESENT ON THIS SHEET IT HAS BEEN ELECTRONICALLY SEALED AND DATED.

ALL BEARINGS BASED ON STATE PLANE BEARINGS CENTRAL ZONE.



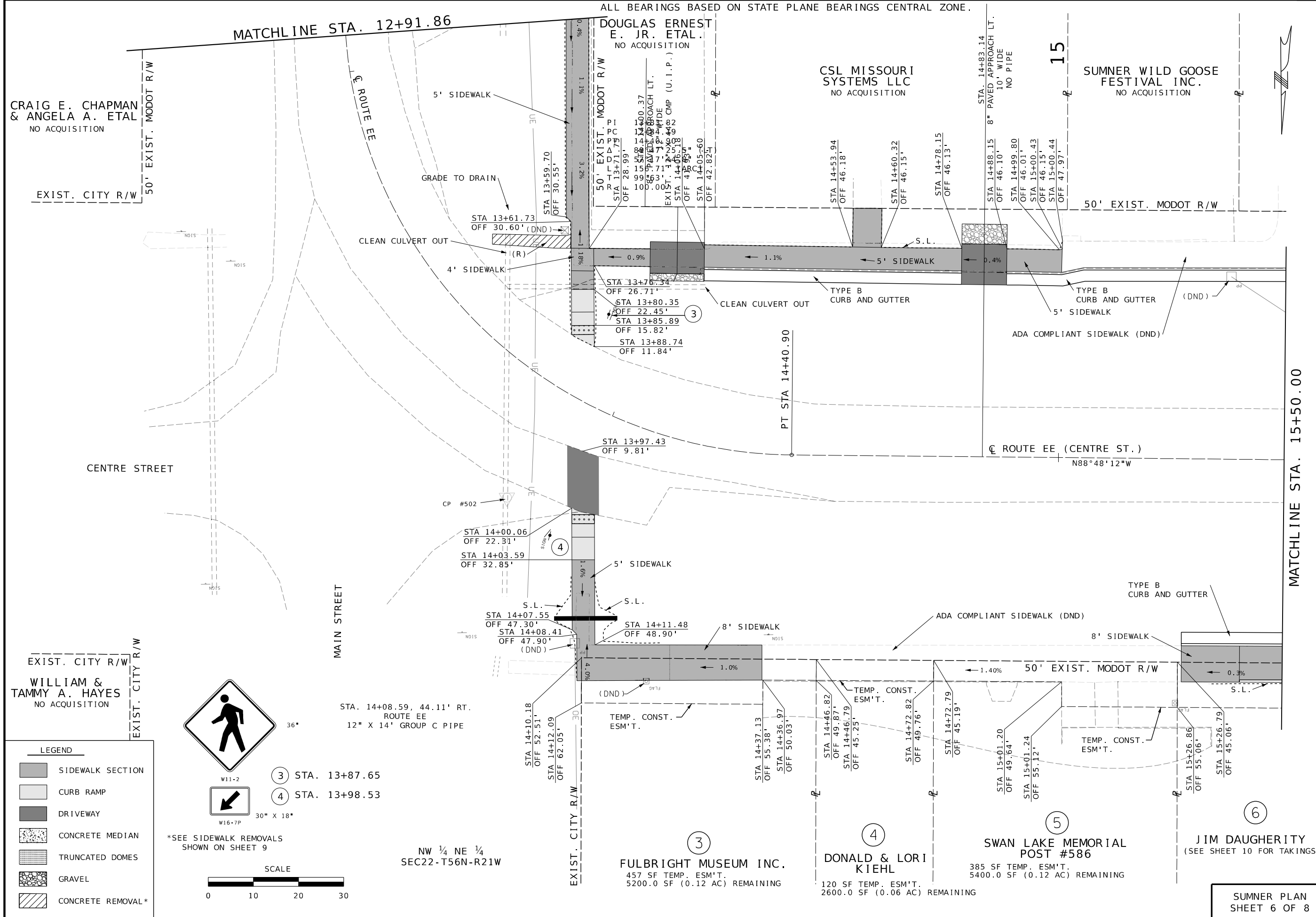
DATE PREPARED	3/4/2025		
ROUTE	VARIOUS	STATE	MO
DISTRICT	NW	SHEET NO.	67
COUNTY	CHARITON/CARROLL		
JOB NO.	JNW0030		
CONTRACT ID.			
PROJECT NO.			
BRIDGE NO.			

DATE	DESCRIPTION

MISSOURI HIGHWAYS AND TRANSPORTATION COMMISSION
 105 WEST CAPITOL JEFFERSON CITY, MO 65102
 1-888-ASK-MODOT (1-888-275-6636)

2215 Fairlawn Dr
 Carthage, MO 64836
 417.358.9551
 COAF# 00062
 wearown.com

OWN
 Engineering beyond.



CRAIG E. CHAPMAN & ANGELA A. ETAL
NO ACQUISITION

DOUGLAS ERNEST F. JR. ETAL.
NO ACQUISITION

CSL MISSOURI SYSTEMS LLC
NO ACQUISITION

SUMNER WILD GOOSE FESTIVAL INC.
NO ACQUISITION

WILLIAM & TAMMY A. HAYES
NO ACQUISITION

FULBRIGHT MUSEUM INC.
457 SF TEMP. ESM'T.
5200.0 SF (0.12 AC) REMAINING

DONALD & LORI KIEHL
120 SF TEMP. ESM'T.
2600.0 SF (0.06 AC) REMAINING

SWAN LAKE MEMORIAL POST #586
385 SF TEMP. ESM'T.
5400.0 SF (0.12 AC) REMAINING

JIM DAUGHERTY
(SEE SHEET 10 FOR TAKINGS)

LEGEND

- SIDEWALK SECTION
- CURB RAMP
- DRIVEWAY
- CONCRETE MEDIAN
- TRUNCATED DOMES
- GRAVEL
- CONCRETE REMOVAL*

W11-2
W16-7P

*SEE SIDEWALK REMOVALS SHOWN ON SHEET 9

SCALE
0 10 20 30

- ③ STA. 13+87.65
- ④ STA. 13+98.53

NW 1/4 NE 1/4
SEC22-T56N-R21W

IF A SEAL IS PRESENT ON THIS SHEET IT HAS BEEN ELECTRONICALLY SEALED AND DATED.

ALL BEARINGS BASED ON STATE PLANE BEARINGS CENTRAL ZONE.

SUMNER COMMUNITY CENTER INC.
NO ACQUISITION


SW 1/4 NE 1/4
SEC22-T56N-R21W

BRETT PONTING &
HAYLEE CENTRE
NO ACQUISITION



JERRY OSTERMANN
NO ACQUISITION
STA. 17+15.79, 63.18' LT.
ROUTE EE
15" x 40' GROUP C PIPE
STA. 17+22.99, 59.52' LT.
EXIST. AGGR. ENT.
30" WIDE
15" x 40' GROUP C PIPE
SEE CULVERT SECTIONS FOR PIPE INFO.

SE 1/4 NE 1/4
SEC22-T56N-R21W



DATE PREPARED	3/4/2025
ROUTE	VARIOUS
STATE	MO
DISTRICT	NW
SHEET NO.	68
COUNTY	CHARITON/CARROLL
JOB NO.	JNW0030
CONTRACT ID.	
PROJECT NO.	
BRIDGE NO.	

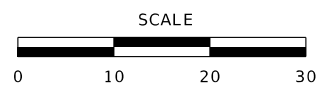
MATCHLINE STA. 15+50.00

MATCHLINE STA. 18+25.00


LEGEND

- SIDEWALK SECTION
- CURB RAMP
- DRIVEWAY
- CONCRETE MEDIAN
- TRUNCATED DOMES
- GRAVEL
- CONCRETE REMOVAL*

*SEE SIDEWALK REMOVALS 833 SF TEMP. ESM'T.
12800.0 SF (0.29 AC) REMAINING
SHOWN ON SHEET 10



NW 1/4 NE 1/4
SEC22-T56N-R21W



- 5 STA. 16+64.28
- 6 STA. 16+50.86

DAVID L. LENTZ,
JUDY K. LENTZ,
ROBERT MICHAEL SMITH
& ANGELA MARIE SMITH
(NO ACQUISITION)

JOHN D. PLETZ
LIVING TRUST
307 SF TEMP. ESM'T.
7800.0 SF (0.18 AC) REMAINING

SUMNER PLAN
SHEET 7 OF 8

MISSOURI HIGHWAYS AND TRANSPORTATION COMMISSION

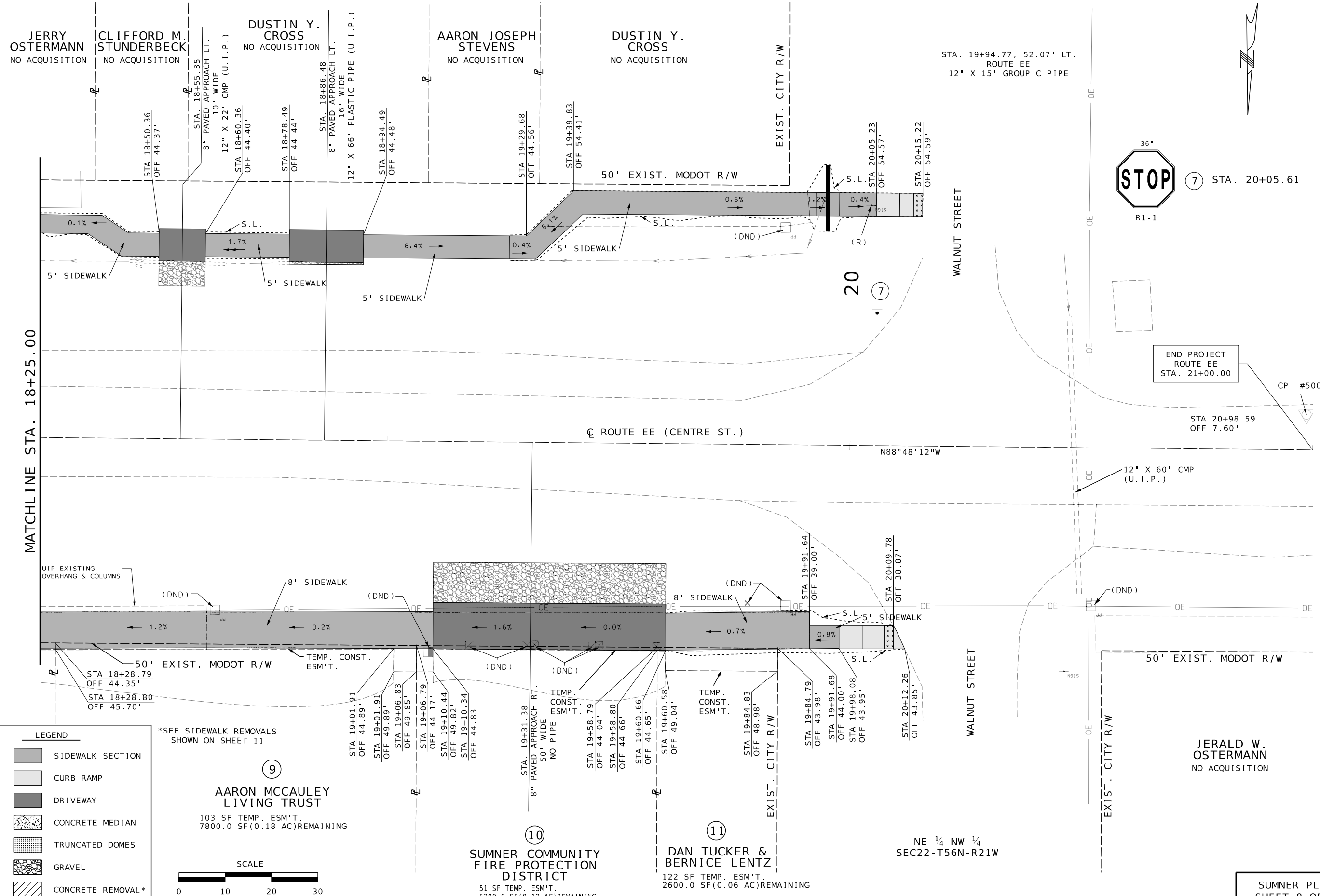
2215 Fairlawn Dr.
Carthage, MO 64836
417.358.9551
COA# 00062
wearown.com

105 WEST CAPITOL
JEFFERSON CITY, MO 65102
1-888-ASK-MODOT (1-888-275-6636)

Engineering beyond.

IF A SEAL IS PRESENT ON THIS SHEET IT HAS BEEN ELECTRONICALLY SEALED AND DATED.

ALL BEARINGS BASED ON STATE PLANE BEARINGS CENTRAL ZONE.



LEGEND

- SIDEWALK SECTION
- CURB RAMP
- DRIVEWAY
- CONCRETE MEDIAN
- TRUNCATED DOMES
- GRAVEL
- CONCRETE REMOVAL*

*SEE SIDEWALK REMOVALS SHOWN ON SHEET 11

9

AARON MCCAULEY LIVING TRUST
 103 SF TEMP. ESM'T.
 7800.0 SF (0.18 AC) REMAINING

10

SUMNER COMMUNITY FIRE PROTECTION DISTRICT
 51 SF TEMP. ESM'T.
 5200.0 SF (0.12 AC) REMAINING

11

DAN TUCKER & BERNICE LENTZ
 122 SF TEMP. ESM'T.
 2600.0 SF (0.06 AC) REMAINING

SCALE

0 10 20 30

STATE OF MISSOURI
 SEAL
 SEAN L. MATLOCK
 NUMBER E-27133
 PROFESSIONAL ENGINEER

THIS SHEET HAS BEEN SIGNED, SEALED AND DATED ELECTRONICALLY.

DATE PREPARED
 3/4/2025

ROUTE VARIOUS STATE MO

DISTRICT NW SHEET NO. 69

COUNTY CHARLTON / CARROLL

JOB NO. JNW0030

CONTRACT ID.

PROJECT NO.

BRIDGE NO.

DATE	DESCRIPTION

MISSOURI HIGHWAYS AND TRANSPORTATION COMMISSION

105 WEST CAPITOL
 JEFFERSON CITY, MO 65102
 1-888-ASK-MODOT (1-888-275-6636)

2215 Fairlawn Dr.
 Carthage, MO 64836
 417.358.9551
 COAF# 00062
 wearown.com

Engineering beyond.

SUMNER PLAN
 SHEET 8 OF 8

IF A SEAL IS PRESENT ON THIS SHEET IT HAS BEEN ELECTRONICALLY SEALED AND DATED.

ANY WORK INDICATED ON THE PLANS THAT EXTENDS BEYOND THE PROJECT LIMITS IS CONSIDERED INCIDENTAL TO AND A PART OF THE CONSTRUCTION OF THIS PROJECT.


ALL BEARINGS BASED ON STATE PLANE BEARINGS CENTRAL ZONE.

SE 1/4 NE 1/4
SEC19-T56N-R19W

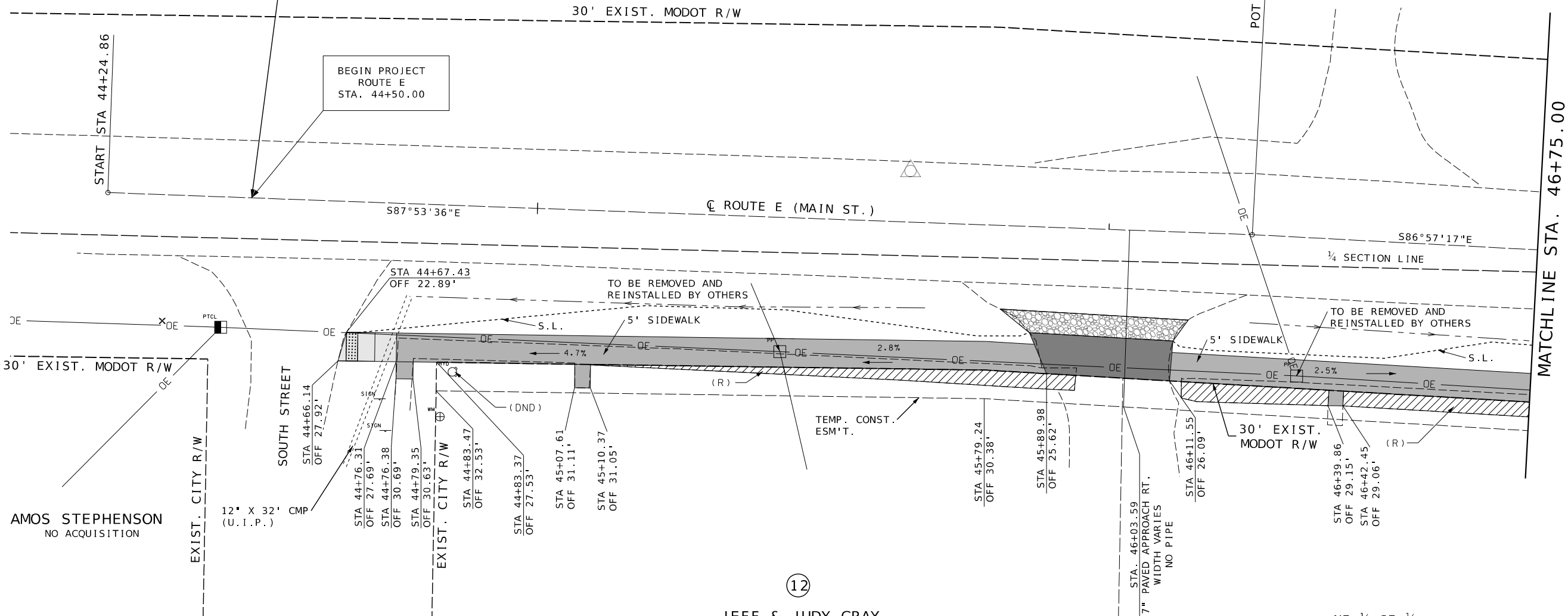
45

FRANKLYN L. &
RUTH G. DORRELL
NO ACQUISITION

LAND SURVEY MONUMENT COMMON CORNER
SEC. 20 T56 R19W
FOUND BAR & CAP
CERTIFIED LAND CORNER
SAMUEL J. DEPRIEST
LS#2013000041
799.48', N88°00'27"W
TO BEGINNING OF PROJECT



DATE PREPARED	3/4/2025
ROUTE	VARIOUS
STATE	MO
DISTRICT	NW
SHEET NO.	70
COUNTY	CHARITON / CARROLL
JOB NO.	JN0030
CONTRACT ID.	
PROJECT NO.	
BRIDGE NO.	



LEGEND

- SIDEWALK SECTION
- CURB RAMP
- DRIVEWAY
- CONCRETE MEDIAN
- TRUNCATED DOMES
- GRAVEL
- CONCRETE REMOVAL*

UTILITIES

TELE.: WINDSTREAM COMMUNICATIONS
(913) 747-7034
7947 BOND STREET
LENEXA, KS 66214

WATER: CHARITON-LINN COUNTY PWS 3
(660) 258-5606
814 WEST HELM STREET
BROOKFIELD, MO 64628

12

JEFF & JUDY GRAY

1086 SF TEMP. ESM'T.
38315.8 SF (0.88 AC) REMAINING

*SEE SIDEWALK REMOVALS SHOWN ON SHEET 12

SCALE

DATE	DESCRIPTION

MISSOURI HIGHWAYS AND TRANSPORTATION COMMISSION

MoDOT

105 WEST CAPITOL
JEFFERSON CITY, MO 65102
1-888-ASK-MODOT (1-888-275-6636)

2215 Fairlawn Dr
Carthage, MO 64836
417.358.9551
COAF# 00062
wearown.com

OWN
Engineering beyond™

IF A SEAL IS PRESENT ON THIS SHEET IT HAS BEEN ELECTRONICALLY SEALED AND DATED.

ALL BEARINGS BASED ON STATE PLANE BEARINGS CENTRAL ZONE.

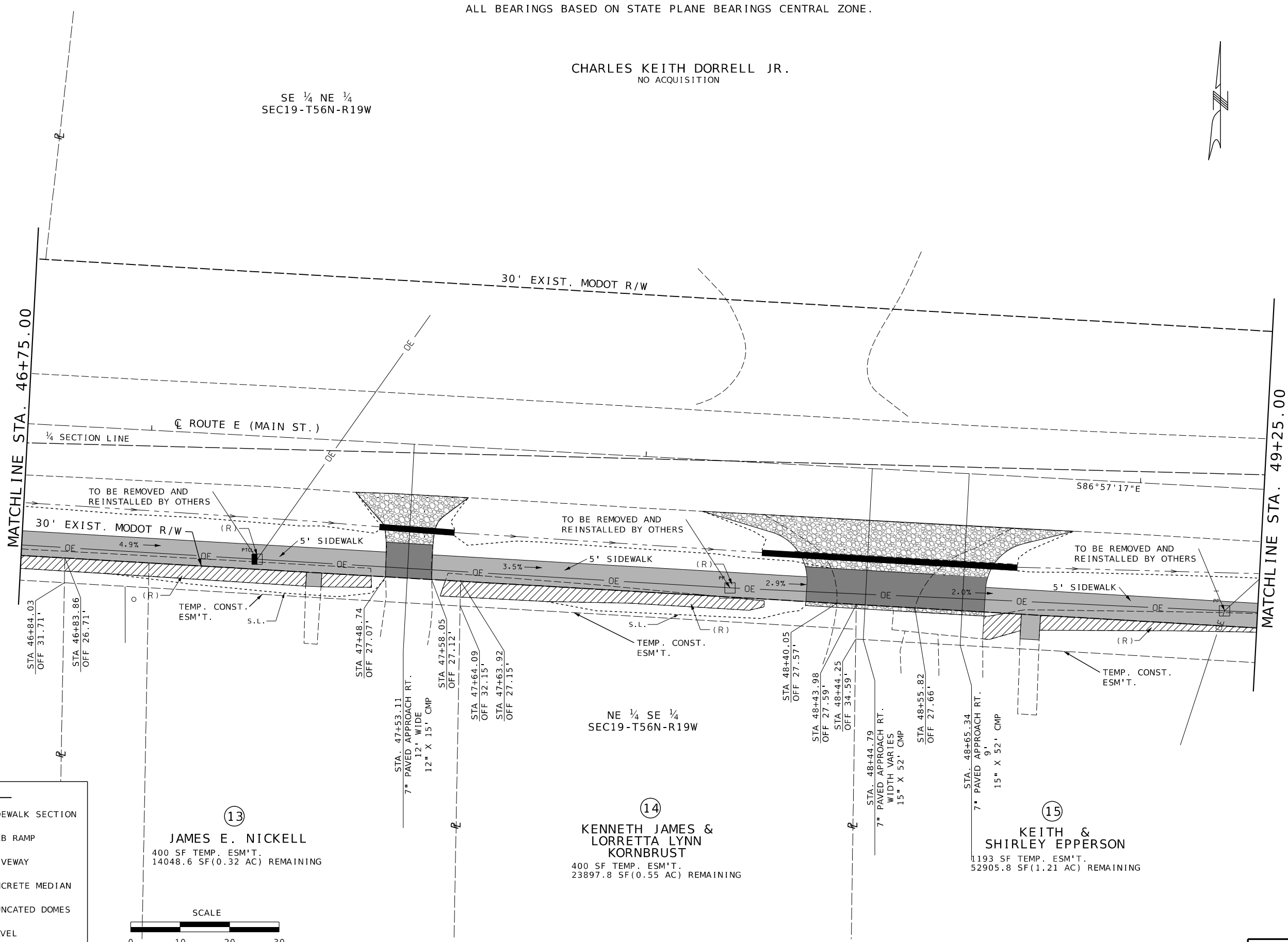
CHARLES KEITH DORRELL JR.
NO ACQUISITION

SE 1/4 NE 1/4
SEC19-T56N-R19W



MATCHLINE STA. 46+75.00

MATCHLINE STA. 49+25.00



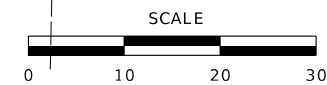
LEGEND

	SIDWALK SECTION
	CURB RAMP
	DRIVEWAY
	CONCRETE MEDIAN
	TRUNCATED DOMES
	GRAVEL
	CONCRETE REMOVAL*

13
JAMES E. NICKELL
 400 SF TEMP. ESM'T.
 14048.6 SF(0.32 AC) REMAINING

14
KENNETH JAMES & LORRETTA LYNN KORNBRUST
 400 SF TEMP. ESM'T.
 23897.8 SF(0.55 AC) REMAINING

15
KEITH & SHIRLEY EPPERSON
 1193 SF TEMP. ESM'T.
 52905.8 SF(1.21 AC) REMAINING



*SEE SIDWALK REMOVALS SHOWN ON SHEET 13



DATE PREPARED	3/4/2025
ROUTE	VARIOUS
STATE	MO
DISTRICT	NW
SHEET NO.	71
COUNTY	CHARITON / CARROLL
JOB NO.	JNW0030
CONTRACT ID.	
PROJECT NO.	
BRIDGE NO.	

DESCRIPTION	DATE

MISSOURI HIGHWAYS AND TRANSPORTATION COMMISSION

105 WEST CAPITOL
JEFFERSON CITY, MO 65102
1-888-ASK-MODOT (1-888-275-6636)

2215 Fairlawn Dr
Carthage, MO 64836
417.358.9551
COAF# 00062
weareown.com

OWN Engineering beyond.

IF A SEAL IS PRESENT ON THIS SHEET IT HAS BEEN ELECTRONICALLY SEALED AND DATED.


ALL BEARINGS BASED ON STATE PLANE BEARINGS CENTRAL ZONE.

CHARLES KEITH
DORRELL JR.
NO ACQUISITION

SE ¼ NE ¼
SEC19-T56N-R19W

PATRICIA GLADBACH
NO ACQUISITION

PI 52+27.69
PC 49+31.77
PT 55+23.41
Δ 3°33'46.6" (LT)
D 0°36'7.9"
L 591.65' (ARC)
T 295.92'
R 9,514.29'



DATE PREPARED
3/4/2025

ROUTE	STATE
VARIOUS	MO
DISTRICT	SHEET NO.
NW	72

COUNTY
CHARITON / CARROLL

JOB NO.
JNW0030

CONTRACT ID.

PROJECT NO.

BRIDGE NO.

DATE	DESCRIPTION

MISSOURI HIGHWAYS AND TRANSPORTATION
COMMISSION

105 WEST CAPITOL
JEFFERSON CITY, MO 65102
1-888-ASK-MODOT (1-888-275-6636)

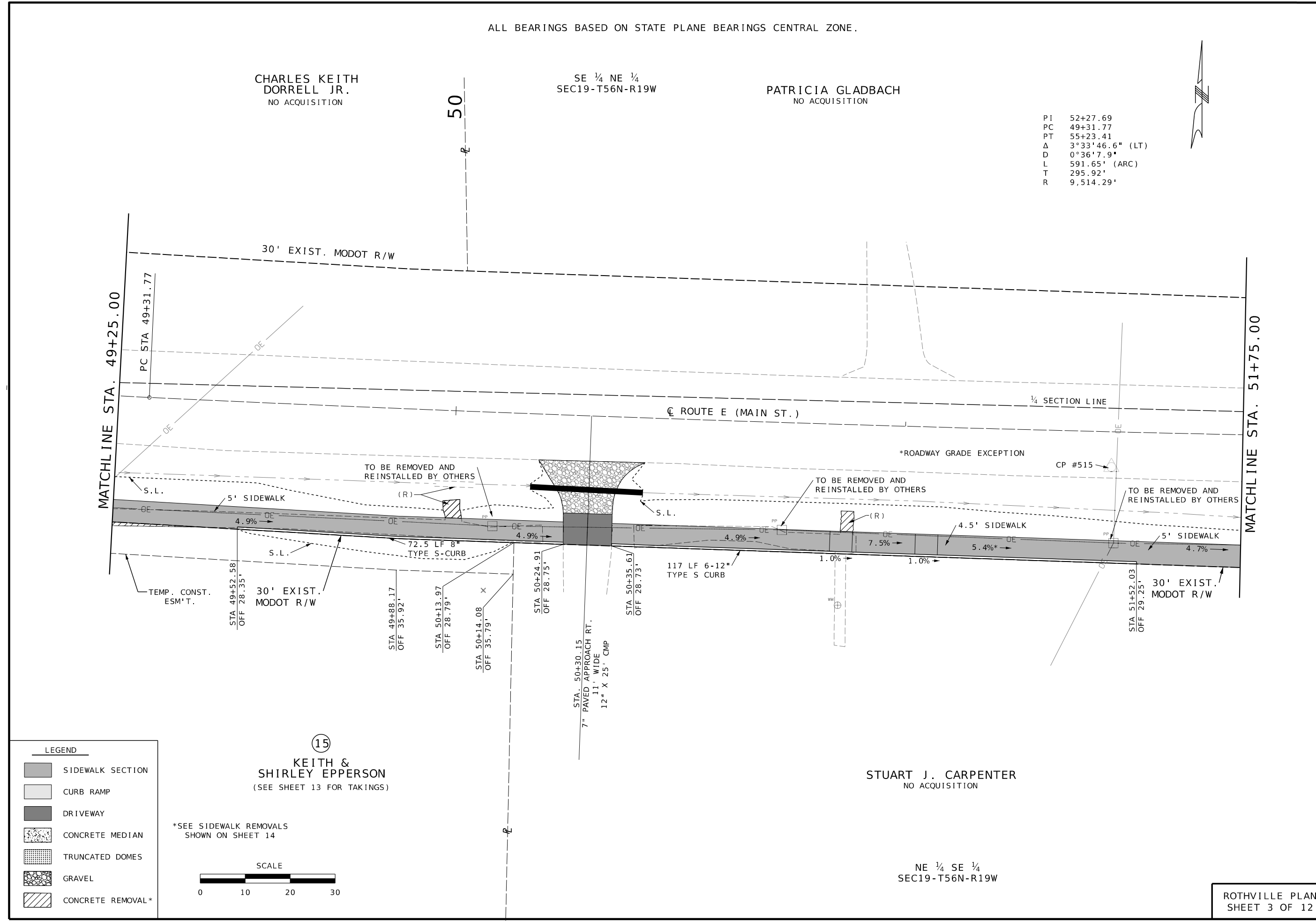


2215 Fairlawn Dr
Carthage, MO 64836
417.358.9551
COA# 00062
wearo@wn.com



ROTHVILLE PLAN
SHEET 3 OF 12

IF A SEAL IS PRESENT ON THIS SHEET IT HAS BEEN ELECTRONICALLY SEALED AND DATED.



LEGEND

- SIDEWALK SECTION
- CURB RAMP
- DRIVEWAY
- CONCRETE MEDIAN
- TRUNCATED DOMES
- GRAVEL
- CONCRETE REMOVAL*

(15)
KEITH &
SHIRLEY EPPERSON
(SEE SHEET 13 FOR TAKINGS)

*SEE SIDEWALK REMOVALS
SHOWN ON SHEET 14

SCALE

STUART J. CARPENTER
NO ACQUISITION

NE ¼ SE ¼
SEC19-T56N-R19W

ALL BEARINGS BASED ON STATE PLANE BEARINGS CENTRAL ZONE.

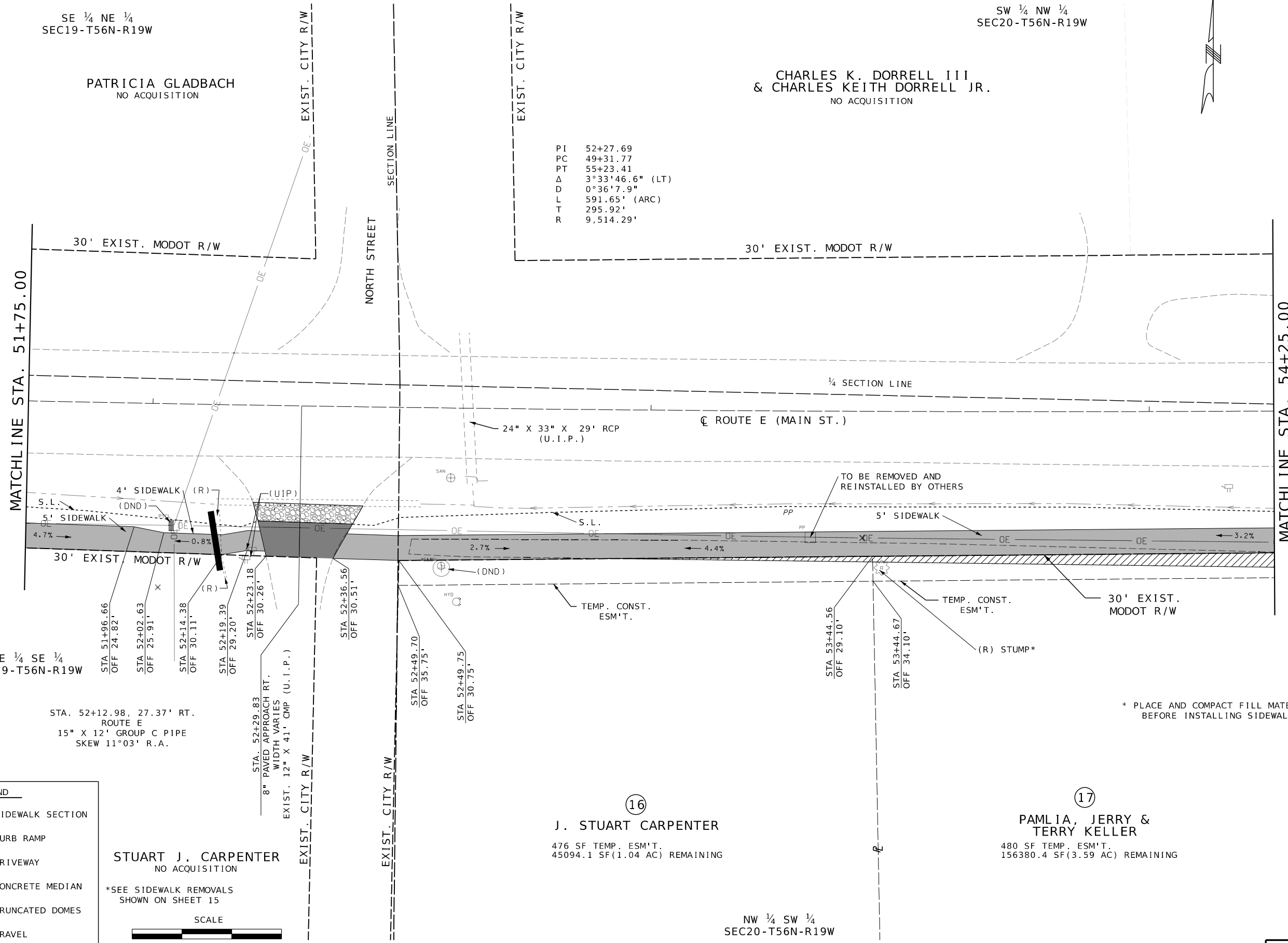
SE 1/4 NE 1/4
SEC19-T56N-R19W

PATRICIA GLADBACH
NO ACQUISITION

SW 1/4 NW 1/4
SEC20-T56N-R19W

CHARLES K. DORRELL III
& CHARLES KEITH DORRELL JR.
NO ACQUISITION

PI 52+27.69
PC 49+31.77
PT 55+23.41
Δ 3°33'46.6" (LT)
D 0°36'7.9"
L 591.65' (ARC)
T 295.92'
R 9,514.29'



MATCHLINE STA. 51+75.00

MATCHLINE STA. 54+25.00

NE 1/4 SE 1/4
SEC19-T56N-R19W

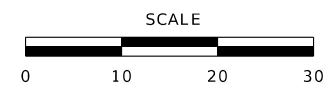
NW 1/4 SW 1/4
SEC20-T56N-R19W

LEGEND

- SIDEWALK SECTION
- CURB RAMP
- DRIVEWAY
- CONCRETE MEDIAN
- TRUNCATED DOMES
- GRAVEL
- CONCRETE REMOVAL*

STUART J. CARPENTER
NO ACQUISITION


*SEE SIDEWALK REMOVALS
SHOWN ON SHEET 15



①6
J. STUART CARPENTER
476 SF TEMP. ESM'T.
45094.1 SF (1.04 AC) REMAINING

①7
PAMLIA, JERRY & TERRY KELLER
480 SF TEMP. ESM'T.
156380.4 SF (3.59 AC) REMAINING

* PLACE AND COMPACT FILL MATERIAL
BEFORE INSTALLING SIDEWALK



DATE PREPARED 3/4/2025	
ROUTE VARIOUS	STATE MO
DISTRICT NW	SHEET NO. 73
COUNTY CHARITON / CARROLL	
JOB NO. JNW0030	
CONTRACT ID.	
PROJECT NO.	
BRIDGE NO.	

DATE	DESCRIPTION

MISSOURI HIGHWAYS AND TRANSPORTATION
COMMISSION

105 WEST CAPITOL
JEFFERSON CITY, MO 65102
1-888-ASK-MODOT (1-888-275-6636)

2215 Fairlawn Dr
Carthage, MO 64836
417.358.9551
COAF# 00062
wearown.com

Engineering beyond.

ROTHVILLE PLAN
SHEET 4 OF 12


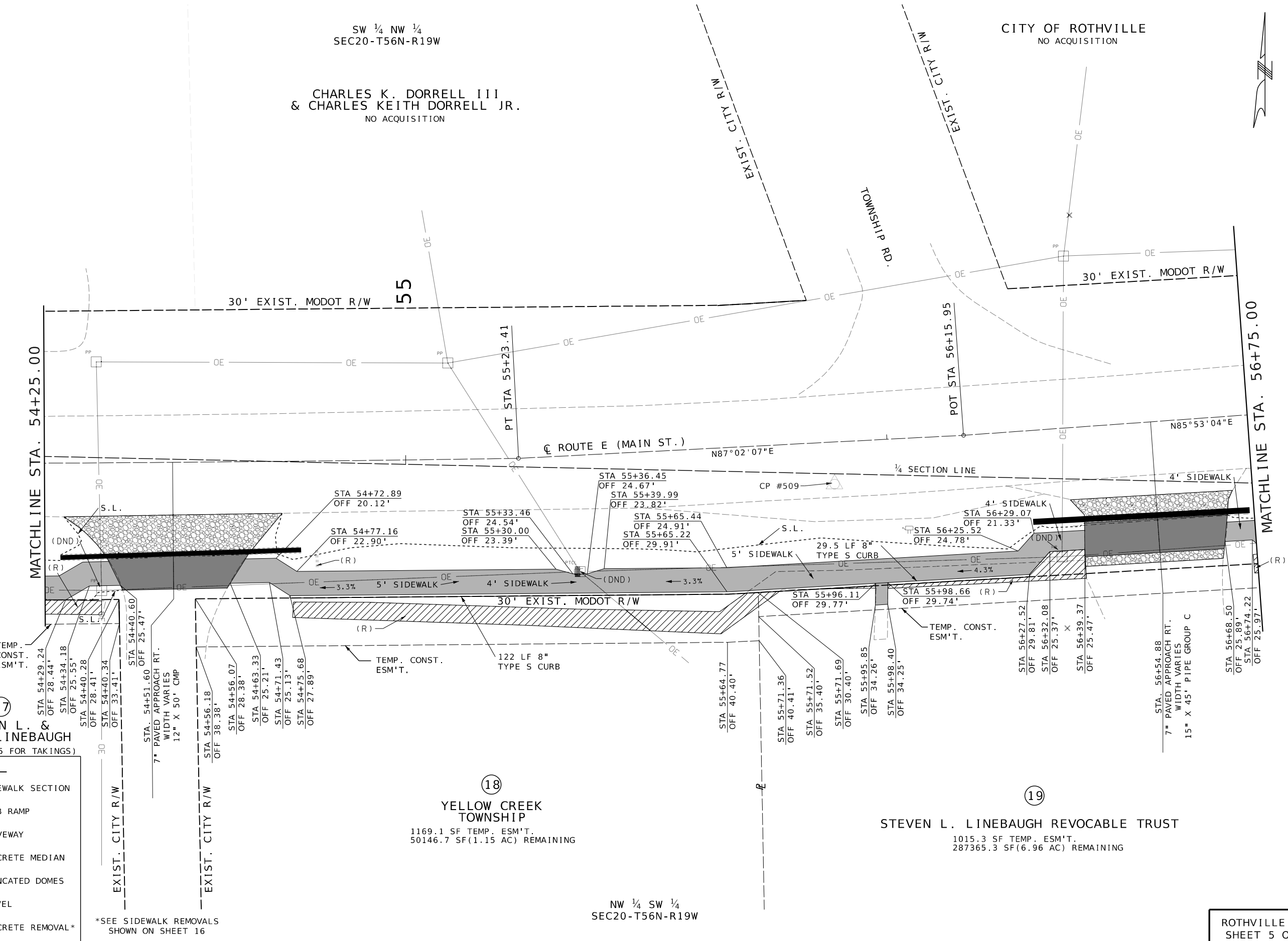
IF A SEAL IS PRESENT ON THIS SHEET IT HAS BEEN ELECTRONICALLY SEALED AND DATED.

ALL BEARINGS BASED ON STATE PLANE BEARINGS CENTRAL ZONE.

SW ¼ NW ¼
SEC20-T56N-R19W

CHARLES K. DORRELL III
& CHARLES KEITH DORRELL JR.
NO ACQUISITION

CITY OF ROTHVILLE
NO ACQUISITION



DATE PREPARED
3/4/2025

ROUTE STATE
VARIOUS MO

DISTRICT SHEET NO.
NW 74

COUNTY
CHARITON / CARROLL

JOB NO.
JNW0030

CONTRACT ID.

PROJECT NO.

BRIDGE NO.

DATE	DESCRIPTION

MISSOURI HIGHWAYS AND TRANSPORTATION
COMMISSION



105 WEST CAPITOL
JEFFERSON CITY, MO 65102
1-888-ASK-MODOT (1-888-275-6636)

17
STEVEN L. & M'LISS LINEBAUGH
(SEE SHEET 15 FOR TAKINGS)

LEGEND

■	SIDEWALK SECTION
■	CURB RAMP
■	DRIVEWAY
■	CONCRETE MEDIAN
■	TRUNCATED DOMES
■	GRAVEL
■	CONCRETE REMOVAL*


*SEE SIDEWALK REMOVALS SHOWN ON SHEET 16

18
YELLOW CREEK TOWNSHIP
1169.1 SF TEMP. ESM'T.
50146.7 SF (1.15 AC) REMAINING

19
STEVEN L. LINEBAUGH REVOCABLE TRUST
1015.3 SF TEMP. ESM'T.
287365.3 SF (6.96 AC) REMAINING

NW ¼ SW ¼
SEC20-T56N-R19W

ROTHVILLE PLAN
SHEET 5 OF 12




SW 1/4 NW 1/4
SEC20-T56N-R19W

ALL BEARINGS BASED ON STATE PLANE BEARINGS CENTRAL ZONE.

CITY OF ROTHVILLE
NO ACQUISITION

ALEXANDER J. &
HOLLY A. WATSON
NO ACQUISITION



DATE PREPARED
3/4/2025

ROUTE STATE
VARIOUS MO

DISTRICT SHEET NO.
NW 75

COUNTY
CHARITON / CARROLL

JOB NO.
JNW0030

CONTRACT ID.

PROJECT NO.

BRIDGE NO.

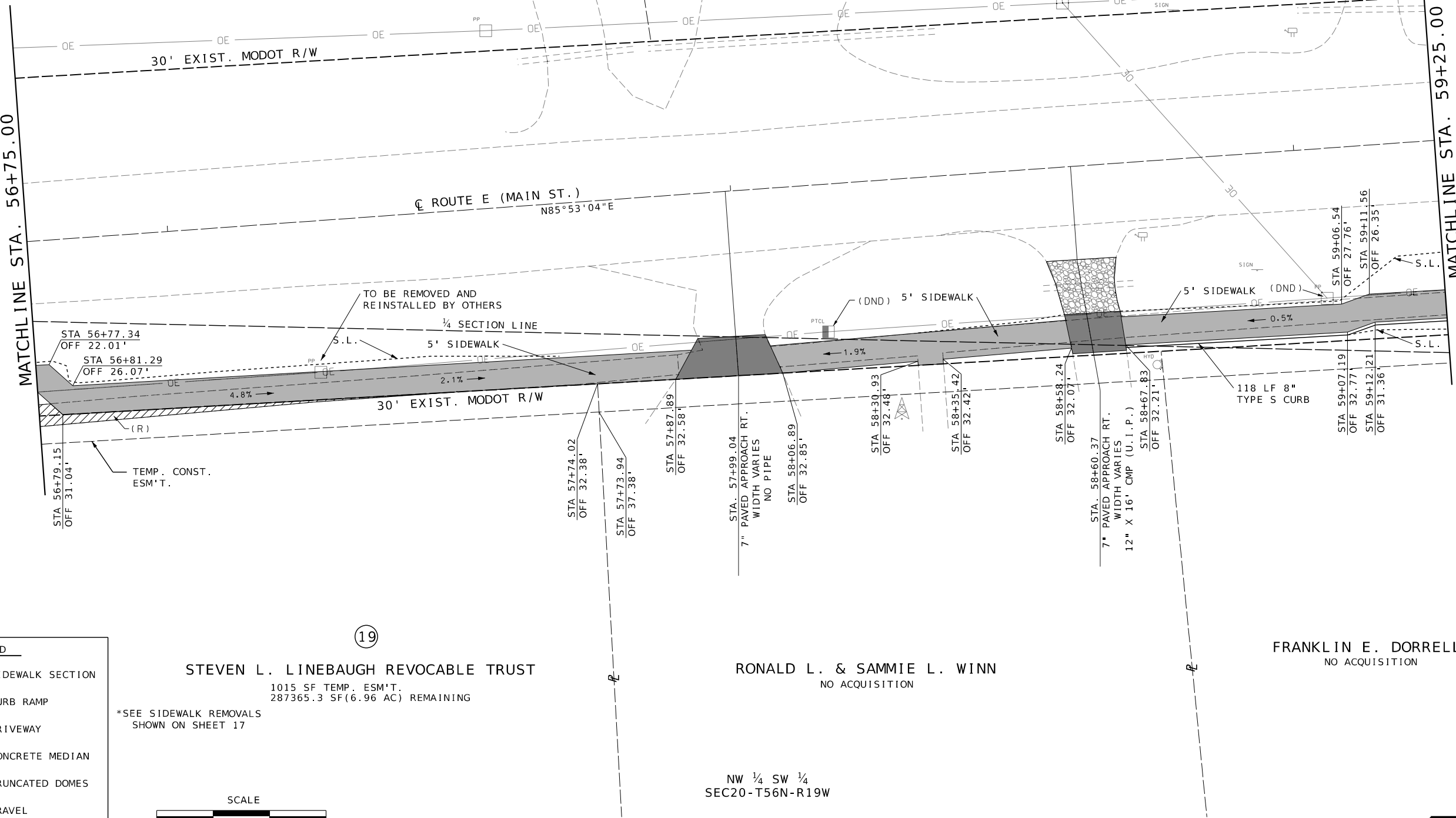
NO.	DESCRIPTION	DATE

NO.	DESCRIPTION	DATE

MISSOURI HIGHWAYS AND TRANSPORTATION
COMMISSION

105 WEST CAPITOL
JEFFERSON CITY, MO 65102
1-888-ASK-MODOT (1-888-275-6636)

2215 Fairlawn Dr
Carthage, MO 64836
417.358.9551
COA# 00062
wearoan.com



19

STEVEN L. LINEBAUGH REVOCABLE TRUST
1015 SF TEMP. ESM'T.
287365.3 SF (6.96 AC) REMAINING

*SEE SIDEWALK REMOVALS
SHOWN ON SHEET 17

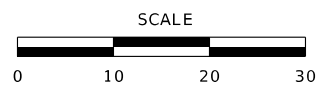
RONALD L. & SAMMIE L. WINN
NO ACQUISITION

FRANKLIN E. DORRELL
NO ACQUISITION


NW 1/4 SW 1/4
SEC20-T56N-R19W

LEGEND

- SIDEWALK SECTION
- CURB RAMP
- DRIVEWAY
- CONCRETE MEDIAN
- TRUNCATED DOMES
- GRAVEL
- CONCRETE REMOVAL*



IF A SEAL IS PRESENT ON THIS SHEET IT HAS BEEN ELECTRONICALLY SEALED AND DATED.



THIS SHEET HAS BEEN SIGNED, SEALED AND DATED ELECTRONICALLY.

DATE PREPARED
3/4/2025

ROUTE STATE
VARIOUS MO

DISTRICT SHEET NO.
NW 76

COUNTY
CHARITON/CARROLL

JOB NO.
JNW0030

CONTRACT ID.

PROJECT NO.

BRIDGE NO.

DESCRIPTION

DATE

MISSOURI HIGHWAYS AND TRANSPORTATION COMMISSION

105 WEST CAPITOL JEFFERSON CITY, MO 65102 1-888-ASK-MODOT (1-888-275-6636)

IF A SEAL IS PRESENT ON THIS SHEET IT HAS BEEN ELECTRONICALLY SEALED AND DATED.

2215 Fairlawn Dr Carthage, MO 64836 417.358.9551 COA# 00062 wearown.com

OWN Engineering beyond.

ROTHVILLE PLAN SHEET 7 OF 12

ALEXANDER J. & HOLLY A. WATSON
NO ACQUISITION

CSL MISSOURI SYSTEM, LLC
NO ACQUISITION

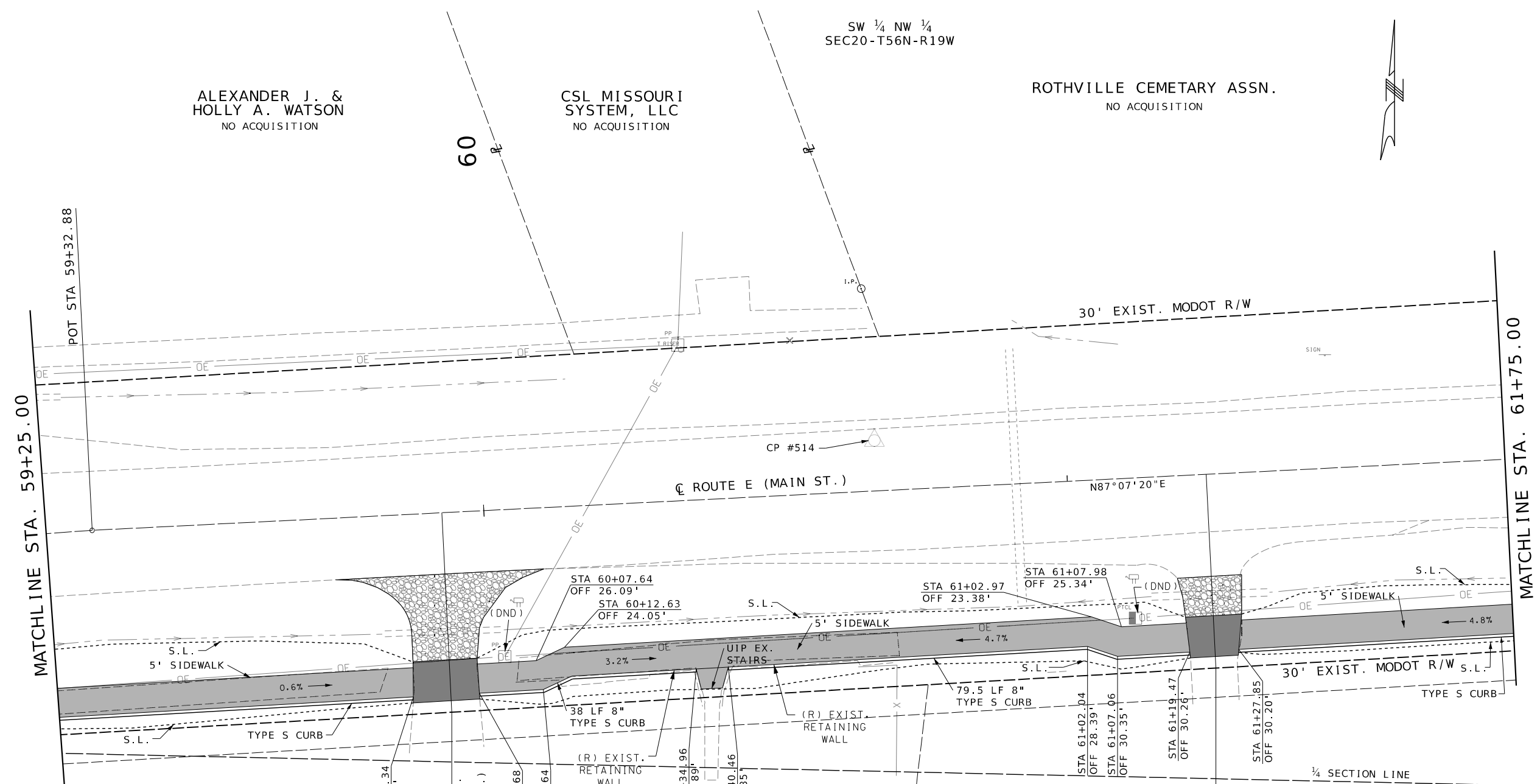
ROTHVILLE CEMETARY ASSN.
NO ACQUISITION

FRANKLIN E. DORRELL
NO ACQUISITION

VIRGIL & SHELIA F. GRAY
NO ACQUISITION

SW 1/4 NW 1/4
SEC20-T56N-R19W

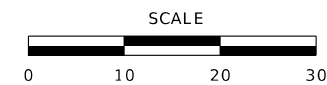
NW 1/4 SW 1/4
SEC20-T56N-R19W




LEGEND

- SIDEWALK SECTION
- CURB RAMP
- DRIVEWAY
- CONCRETE MEDIAN
- TRUNCATED DOMES
- GRAVEL
- CONCRETE REMOVAL*

*SEE SIDEWALK REMOVALS SHOWN ON SHEET 18



ROTHVILLE PLAN SHEET 7 OF 12



DATE PREPARED		3/4/2025	
ROUTE	STATE	VARIOUS	MO
DISTRICT	SHEET NO.	NW	77
COUNTY			
CHARITON/CARROLL			
JOB NO.			
JNW0030			
CONTRACT ID.			
PROJECT NO.			
BRIDGE NO.			

DATE	DESCRIPTION

MISSOURI HIGHWAYS AND TRANSPORTATION COMMISSION

105 WEST CAPITOL
JEFFERSON CITY, MO 65102
1-888-ASK-MODOT (1-888-275-6636)

2215 Fairlawn Dr
Carthage, MO 64836
417.358.9551
COAF# 00062
wearoown.com

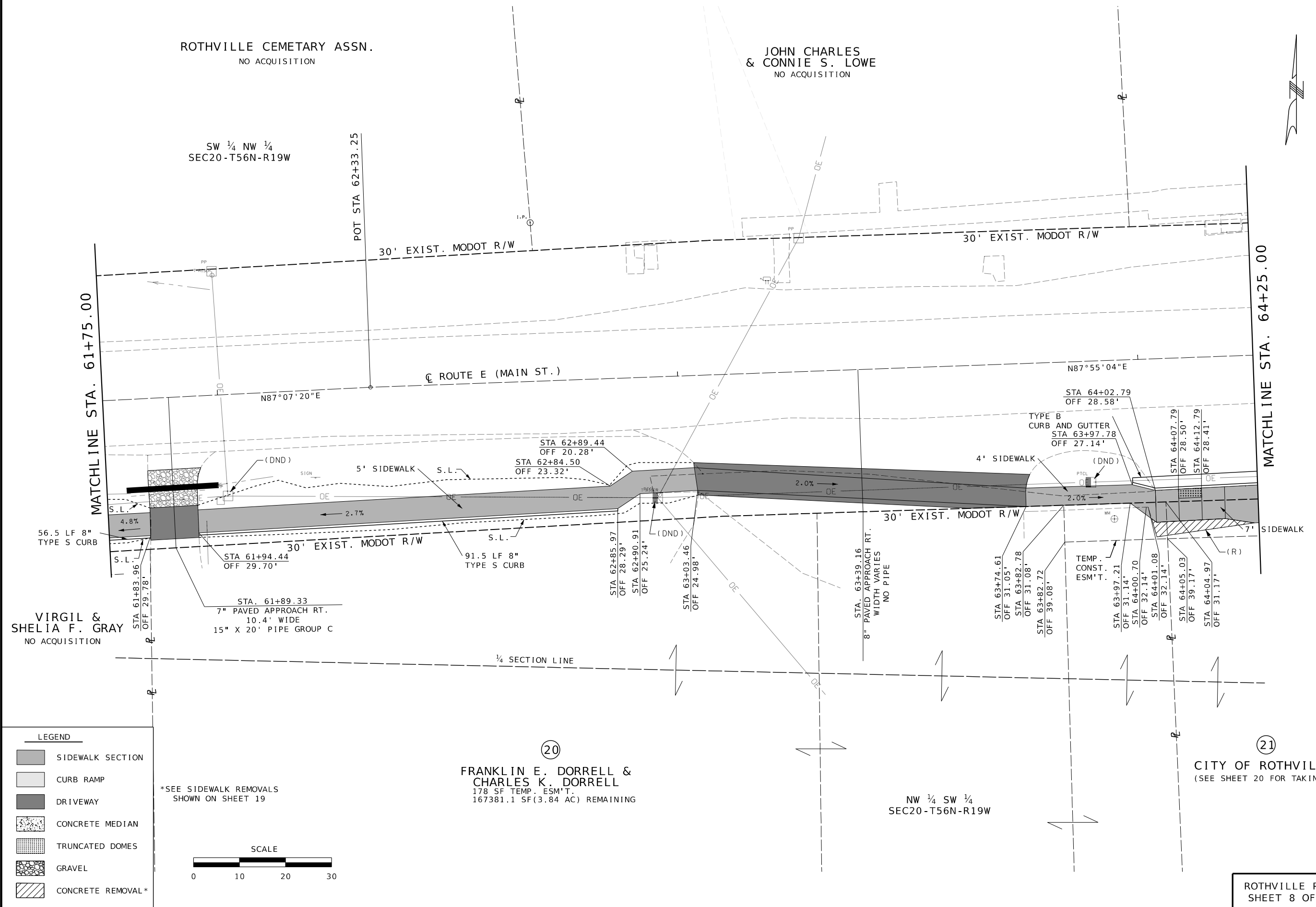
ROTHVILLE CEMETARY ASSN.
NO ACQUISITION

JOHN CHARLES
& CONNIE S. LOWE
NO ACQUISITION

SW 1/4 NW 1/4
SEC20-T56N-R19W

MATCHLINE STA. 61+75.00

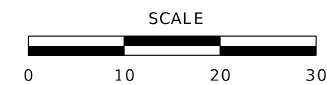
MATCHLINE STA. 64+25.00



LEGEND

	SIDEWALK SECTION
	CURB RAMP
	DRIVEWAY
	CONCRETE MEDIAN
	TRUNCATED DOMES
	GRAVEL
	CONCRETE REMOVAL*

*SEE SIDEWALK REMOVALS SHOWN ON SHEET 19



(20)
FRANKLIN E. DORRELL &
CHARLES K. DORRELL
178 SF TEMP. ESM'T.
167381.1 SF (3.84 AC) REMAINING

NW 1/4 SW 1/4
SEC20-T56N-R19W

(21)
CITY OF ROTHVILLE
(SEE SHEET 20 FOR TAKINGS)

IF A SEAL IS PRESENT ON THIS SHEET IT HAS BEEN ELECTRONICALLY SEALED AND DATED.

ALL BEARINGS BASED ON STATE PLANE BEARINGS CENTRAL ZONE.

SW 1/4 NW 1/4
SEC20-T56N-R19W

SE 1/4 NW 1/4
SEC20-T56N-R19W

FRANKLIN E. DORRELL
NO ACQUISITION

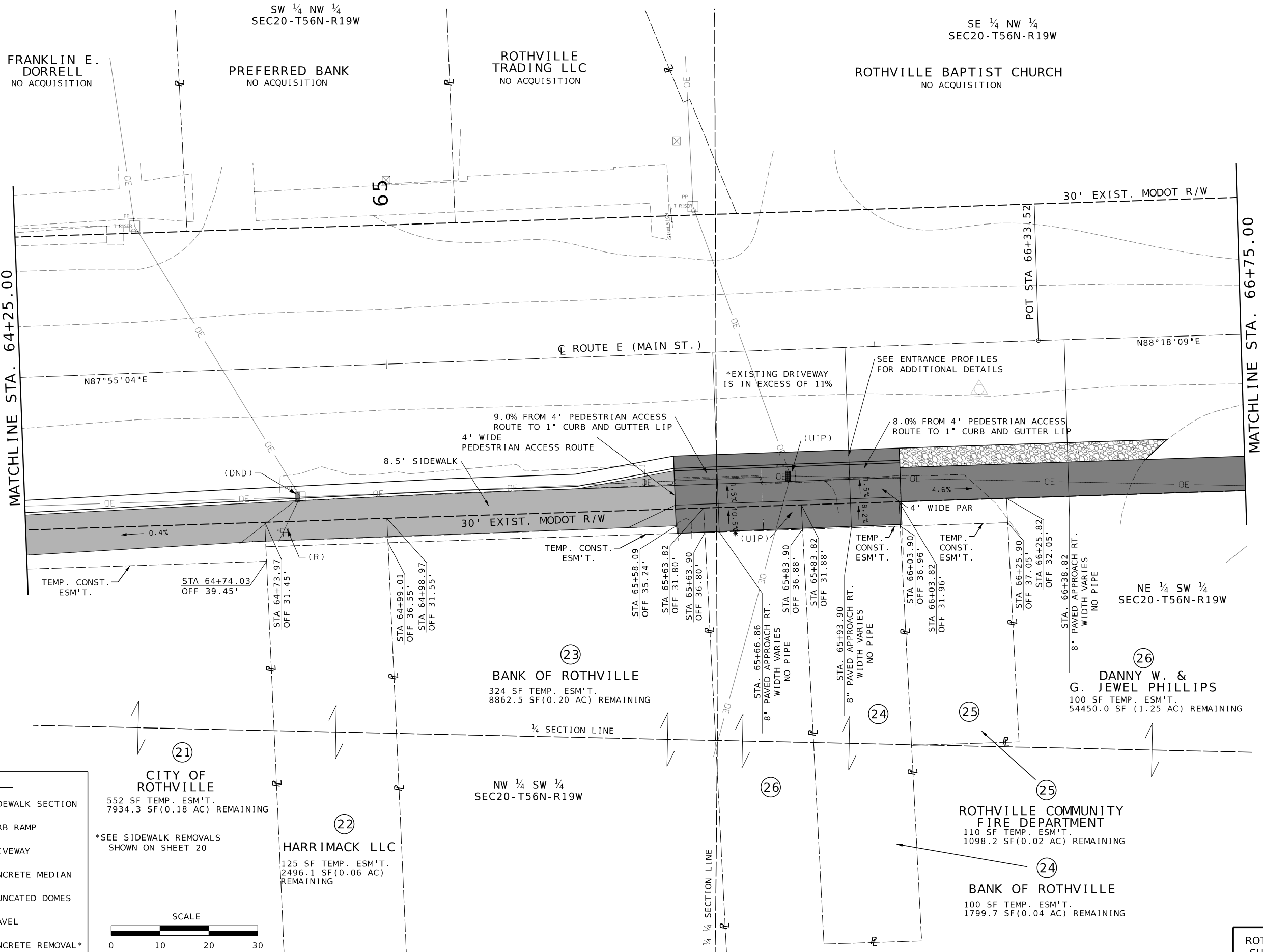
PREFERRED BANK
NO ACQUISITION

ROTHVILLE TRADING LLC
NO ACQUISITION

ROTHVILLE BAPTIST CHURCH
NO ACQUISITION

MATCHLINE STA. 64+25.00

MATCHLINE STA. 66+75.00

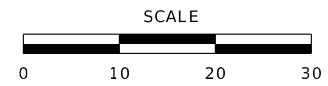


LEGEND

- SIDEWALK SECTION
- CURB RAMP
- DRIVEWAY
- CONCRETE MEDIAN
- TRUNCATED DOMES
- GRAVEL
- CONCRETE REMOVAL*

CITY OF ROTHVILLE
552 SF TEMP. ESM'T.
7934.3 SF (0.18 AC) REMAINING

*SEE SIDEWALK REMOVALS
SHOWN ON SHEET 20



HARRIMACK LLC
125 SF TEMP. ESM'T.
2496.1 SF (0.06 AC) REMAINING

NW 1/4 SW 1/4
SEC20-T56N-R19W

BANK OF ROTHVILLE
324 SF TEMP. ESM'T.
8862.5 SF (0.20 AC) REMAINING

NE 1/4 SW 1/4
SEC20-T56N-R19W

DANNY W. & G. JEWEL PHILLIPS
100 SF TEMP. ESM'T.
54450.0 SF (1.25 AC) REMAINING

ROTHVILLE COMMUNITY FIRE DEPARTMENT
110 SF TEMP. ESM'T.
1098.2 SF (0.02 AC) REMAINING

BANK OF ROTHVILLE
100 SF TEMP. ESM'T.
1799.7 SF (0.04 AC) REMAINING



DATE PREPARED
3/4/2025

ROUTE STATE
VARIOUS MO
DISTRICT SHEET NO.
NW 78

COUNTY
CHARITON / CARROLL
JOB NO.
JNW0030
CONTRACT ID.

PROJECT NO.
BRIDGE NO.

DATE	DESCRIPTION

MISSOURI HIGHWAYS AND TRANSPORTATION COMMISSION

105 WEST CAPITOL
JEFFERSON CITY, MO 65102
1-888-ASK-MODOT (1-888-275-6636)

2215 Fairlawn Dr
Carthage, MO 64836
417.358.9551
COAF# 00062
wearown.com

OWN
Engineering beyond.

IF A SEAL IS PRESENT ON THIS SHEET IT HAS BEEN ELECTRONICALLY SEALED AND DATED.

ALL BEARINGS BASED ON STATE PLANE BEARINGS CENTRAL ZONE.



DATE PREPARED
3/4/2025

ROUTE STATE
VARIOUS MO
DISTRICT SHEET NO.
NW 79

COUNTY
CHARITON / CARROLL

JOB NO.
JNW0030

CONTRACT ID.

PROJECT NO.

BRIDGE NO.

DATE	DESCRIPTION

MISSOURI HIGHWAYS AND TRANSPORTATION COMMISSION

105 WEST CAPITOL
JEFFERSON CITY, MO 65102
1-888-ASK-MODOT (1-888-275-6636)

2215 Fairlawn Dr.
Carthage, MO 64836
417.358.9551
COAF# 00062
wearown.com



IF A SEAL IS PRESENT ON THIS SHEET IT HAS BEEN ELECTRONICALLY SEALED AND DATED.

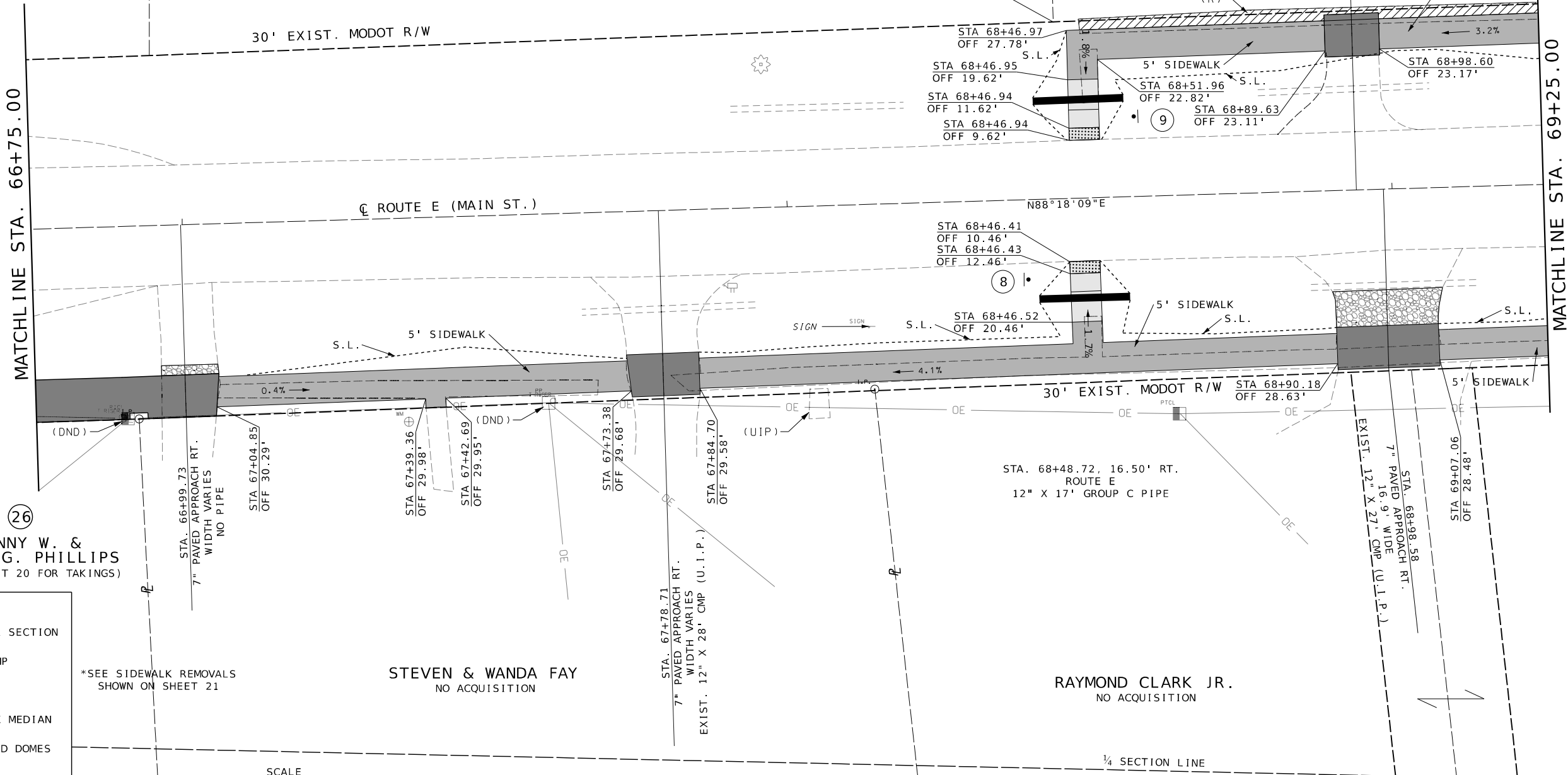
(27)
SCOTT & JUANITA GEORGE
699 SF TEMP. ESM'T.
740520.0 SF (17.0 AC) REMAINING

SE 1/4 NW 1/4
SEC20-T56N-R19W

ROTHVILLE BAPTIST CHURCH
NO ACQUISITION



- (8) STA. 68+39.49
- (9) STA. 68+57.69



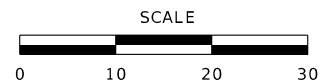
(26)
DANNY W. &
JEWEL G. PHILLIPS
(SEE SHEET 20 FOR TAKINGS)

STEVEN & WANDA FAY
NO ACQUISITION

RAYMOND CLARK JR.
NO ACQUISITION

- LEGEND**
- SIDEWALK SECTION
 - CURB RAMP
 - DRIVEWAY
 - CONCRETE MEDIAN
 - TRUNCATED DOMES
 - GRAVEL
 - CONCRETE REMOVAL*

*SEE SIDEWALK REMOVALS SHOWN ON SHEET 21



NE 1/4 SW 1/4
SEC20-T56N-R19W

ROTHVILLE PLAN
SHEET 10 OF 12

ALL BEARINGS BASED ON STATE PLANE BEARINGS CENTRAL ZONE.

SE ¼ NW ¼
SEC20-T56N-R19W

(27)
SCOTT & JUANITA
GEORGE
(SEE SHEET 21 FOR TAKINGS)



THIS SHEET HAS BEEN
SIGNED, SEALED AND DATED
ELECTRONICALLY.

DATE PREPARED
3/4/2025

ROUTE STATE
VARIOUS MO

DISTRICT SHEET NO.
NW 80

COUNTY
CHARITON / CARROLL

JOB NO.
JN0030

CONTRACT ID.

PROJECT NO.

BRIDGE NO.

DESCRIPTION

DATE	DESCRIPTION

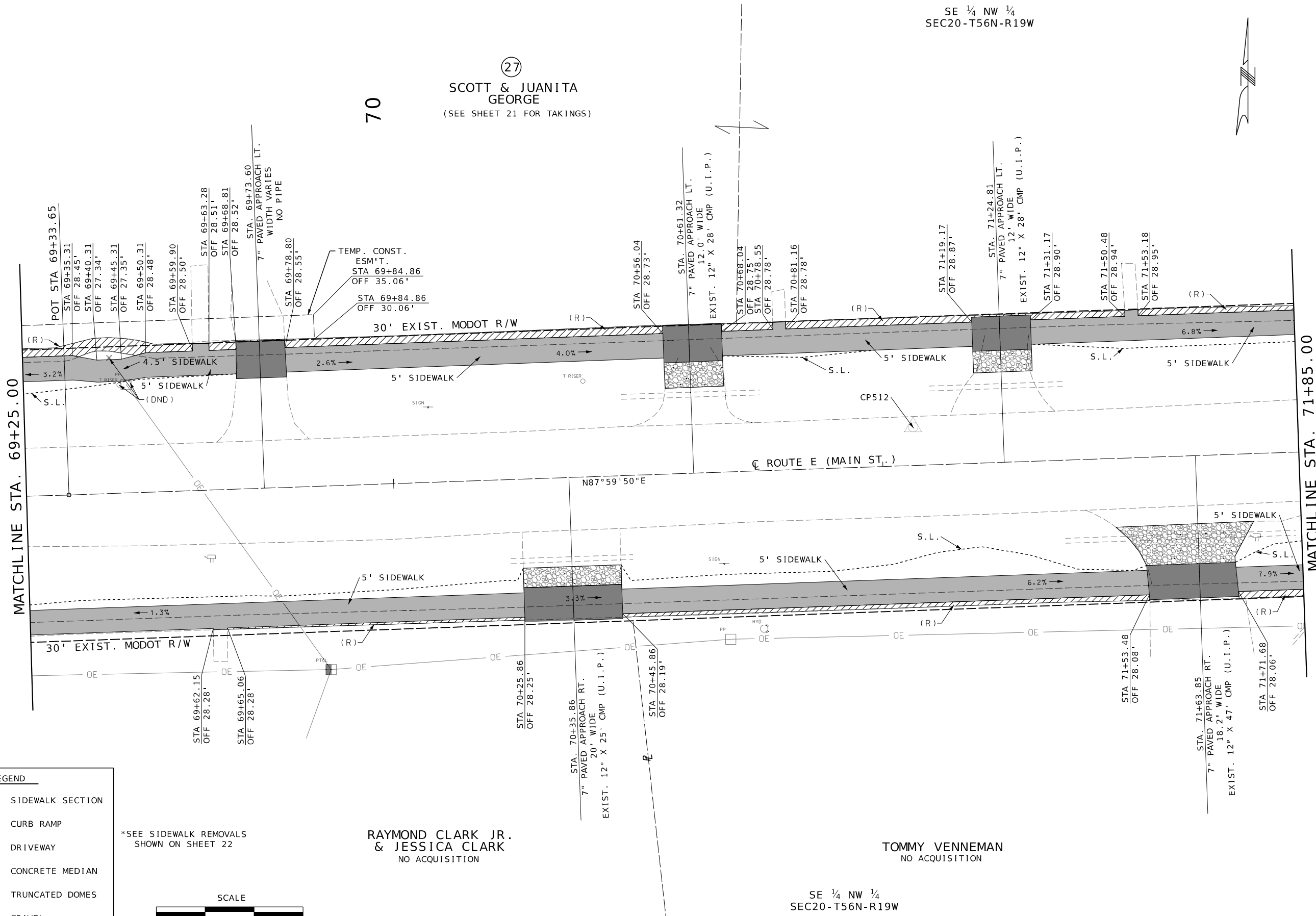
MISSOURI HIGHWAYS AND TRANSPORTATION COMMISSION

105 WEST CAPITOL
JEFFERSON CITY, MO 65102
1-888-ASK-MODOT (1-888-275-6636)

2215 Fairlawn Dr
Carthage, MO 64836
417.358.9551
COA# 00062
wearoan.com



ROTHVILLE PLAN
SHEET 11 OF 12



70

MATCHLINE STA. 69+25.00

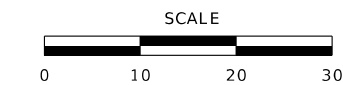
MATCHLINE STA. 71+85.00

LEGEND

- [Pattern] SIDEWALK SECTION
- [Pattern] CURB RAMP
- [Pattern] DRIVEWAY
- [Pattern] CONCRETE MEDIAN
- [Pattern] TRUNCATED DOMES
- [Pattern] GRAVEL
- [Pattern] CONCRETE REMOVAL*

*SEE SIDEWALK REMOVALS SHOWN ON SHEET 22

*SEE SIDEWALK REMOVALS SHOWN ON SHEET 22



RAYMOND CLARK JR.
& JESSICA CLARK
NO ACQUISITION

TOMMY VENNEMAN
NO ACQUISITION

SE ¼ NW ¼
SEC20-T56N-R19W

IF A SEAL IS PRESENT ON THIS SHEET IT HAS BEEN ELECTRONICALLY SEALED AND DATED.

ALL BEARINGS BASED ON STATE PLANE BEARINGS CENTRAL ZONE.

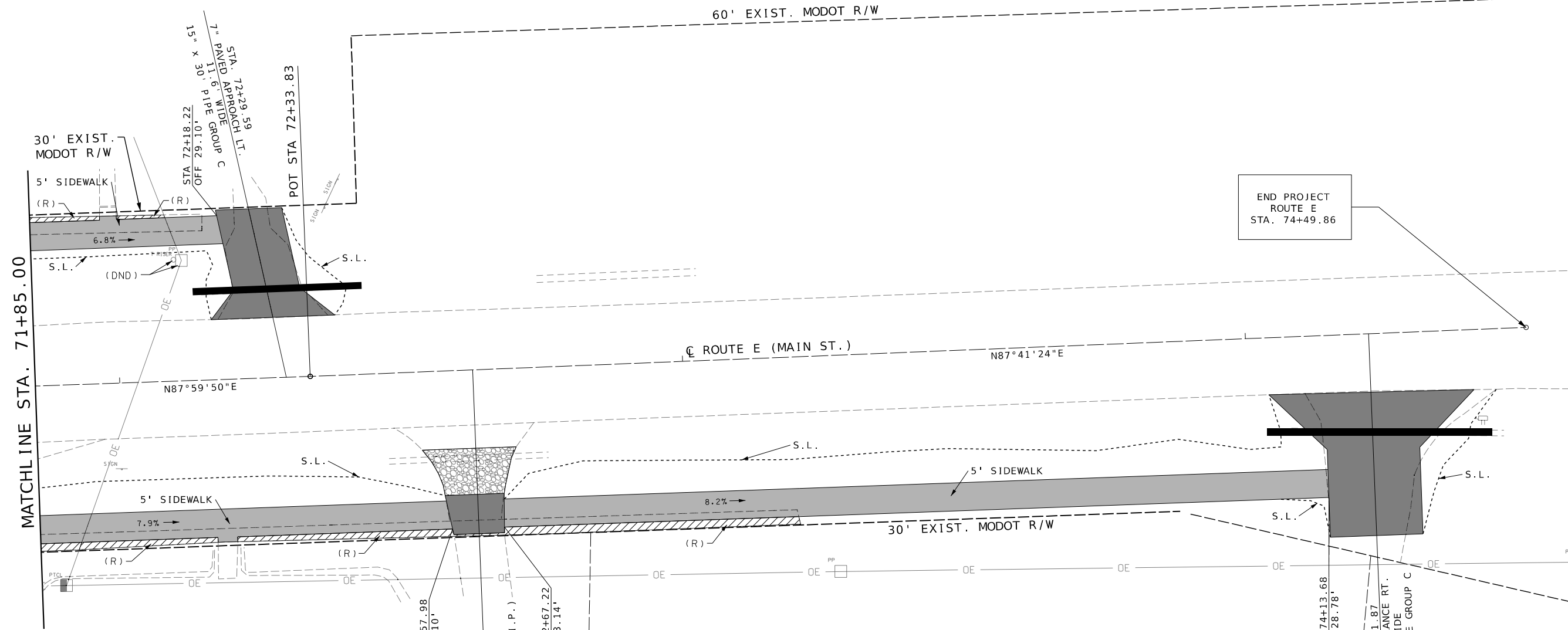
SE ¼ NW ¼
SEC20-T56N-R19W

27

SCOTT & JUANITA
GEORGE
(SEE SHEET 21 FOR TAKINGS)



60' EXIST. MODOT R/W



MATCHLINE STA. 71+85.00

END PROJECT
ROUTE E
STA. 74+49.86

ROUTE E (MAIN ST.) N87°41'24"E

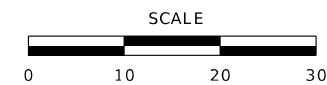
N87°59'50"E

30' EXIST. MODOT R/W

LEGEND

- SIDEWALK SECTION
- CURB RAMP
- DRIVEWAY
- CONCRETE MEDIAN
- TRUNCATED DOMES
- GRAVEL
- CONCRETE REMOVAL*

*SEE SIDEWALK REMOVALS
SHOWN ON SHEET 23



TOMMY VENNEMAN
NO ACQUISITION

SE ¼ NW ¼
SEC20-T56N-R19W



DATE PREPARED
3/4/2025

ROUTE	STATE
VARIOUS	MO
DISTRICT	SHEET NO.
NW	81
COUNTY	
CHARITON/CARROLL	
JOB NO.	
JNW0030	
CONTRACT ID.	
PROJECT NO.	
BRIDGE NO.	

DATE	DESCRIPTION

MISSOURI HIGHWAYS AND TRANSPORTATION COMMISSION

105 WEST CAPITOL
JEFFERSON CITY, MO 65102
1-888-ASK-MODOT (1-888-275-6636)

2215 Fairlawn Dr
Carthage, MO 64836
417.358.9551
COA# 00062
wearoan.com

IF A SEAL IS PRESENT ON THIS SHEET IT HAS BEEN ELECTRONICALLY SEALED AND DATED.

ALL BEARINGS BASED ON STATE PLANE BEARINGS CENTRAL ZONE.

SE 1/4 SW 1/4
SEC10-T55N-R20W

MENDON PUBLIC FIRE
NO ACQUISITION

PI 8+93.47
PC 8+00.00
PT 9+84.47
Δ 22°50'38.9" (LT)
D 12°23'2.0"
L 184.47' (ARC)
T 93.47'
R 462.66'

ANY WORK INDICATED ON THE PLANS THAT
EXTENDS BEYOND THE PROJECT LIMITS IS
CONSIDERED INCIDENTAL TO AND A PART OF
THE CONSTRUCTION OF THIS PROJECT.

LAND SURVEY MONUMENT COMMON CORNER
SEC. 10 T55N R20W
FOUND 1/2" IRON PIPE
CERTIFIED LAND CORNER
DOCUMENT # 60032507
TIMOTHY L. JOHANNES
LS#2133
326.84', N05°50'57"E
TO BEGINNING OF PROJECT

BEGIN PROJECT
ROUTE CC
STA. 8+00.00

1/4 SECTION LINE

50' EXIST. MODOT R/W

PT STA 9+84.47

N42°43'21"W

10

MATCHLINE STA. 10+00.00

* PLACE AND COMPACT FILL MATERIAL
BEFORE INSTALLING SIDEWALK

(R) STUMP*

5' SIDEWALK

50' EXIST. MODOT R/W

STA. 9+27.90
47.92' RT.
15" X 12' GROUP C PIPE

CHARITON COUNTY
MUTUAL INSURANCE CO.
NO ACQUISITION

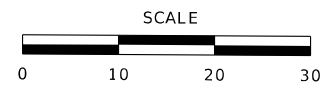
- UTILITIES**
- ELEC.: EVERGY
(816) 414-4500
1710 PASEO BLVD.
KANSAS CITY, MO 64108
 - SEWAGE: CITY OF MENDON PUBLIC UTILITY
(660) 272-3672
310 MAIN ST.
MENDON MO 64660
 - TELE.: CHARITON VALLEY TELEPHONE
(800) 769-8731
200 MADISON STREET SUITE 650
JEFFERSON CITY, MO 65102
 - WATER: WINDSTREAM COMMUNICATION
(913) 747-7034
7947 BOND ST.
LENEXA, KS 66214
 - PETRO. PIPE.: WINDSTREAM COMMUNICATION
(913) 747-7034
7947 BOND ST.
LENEXA, KS 66214

NORTHWESTERN R-1 SCHOOL DIST.
52 SF TEMP. ESM'T.
432062.9 SF (9.92 AC) REMAINING

- LEGEND**
- SIDWALK SECTION
 - CURB RAMP
 - DRIVEWAY
 - CONCRETE MEDIAN
 - TRUNCATED DOMES
 - GRAVEL
 - CONCRETE REMOVAL*

SW1/4 SE1/4
SEC10-T55N-R20W

*SEE SIDEWALK REMOVALS
SHOWN ON SHEET 24



DATE PREPARED
3/4/2025

ROUTE	STATE
VARIOUS	MO
DISTRICT	SHEET NO.
NW	82

COUNTY
CHARITON/CARROLL

JOB NO.
JNW0030

CONTRACT ID.

PROJECT NO.


BRIDGE NO.

DESCRIPTION	DATE

MISSOURI HIGHWAYS AND TRANSPORTATION
COMMISSION

105 WEST CAPITOL
JEFFERSON CITY, MO 65102
1-888-ASK-MODOT (1-888-275-6636)

2215 Fairlawn Dr
Carthage, MO 64836
417.358.9551
COAF# 00062
weareown.com



MENDON PLAN
SHEET 1 OF 10

IF A SEAL IS PRESENT ON THIS SHEET IT HAS BEEN ELECTRONICALLY SEALED AND DATED.

ALL BEARINGS BASED ON STATE PLANE BEARINGS CENTRAL ZONE.

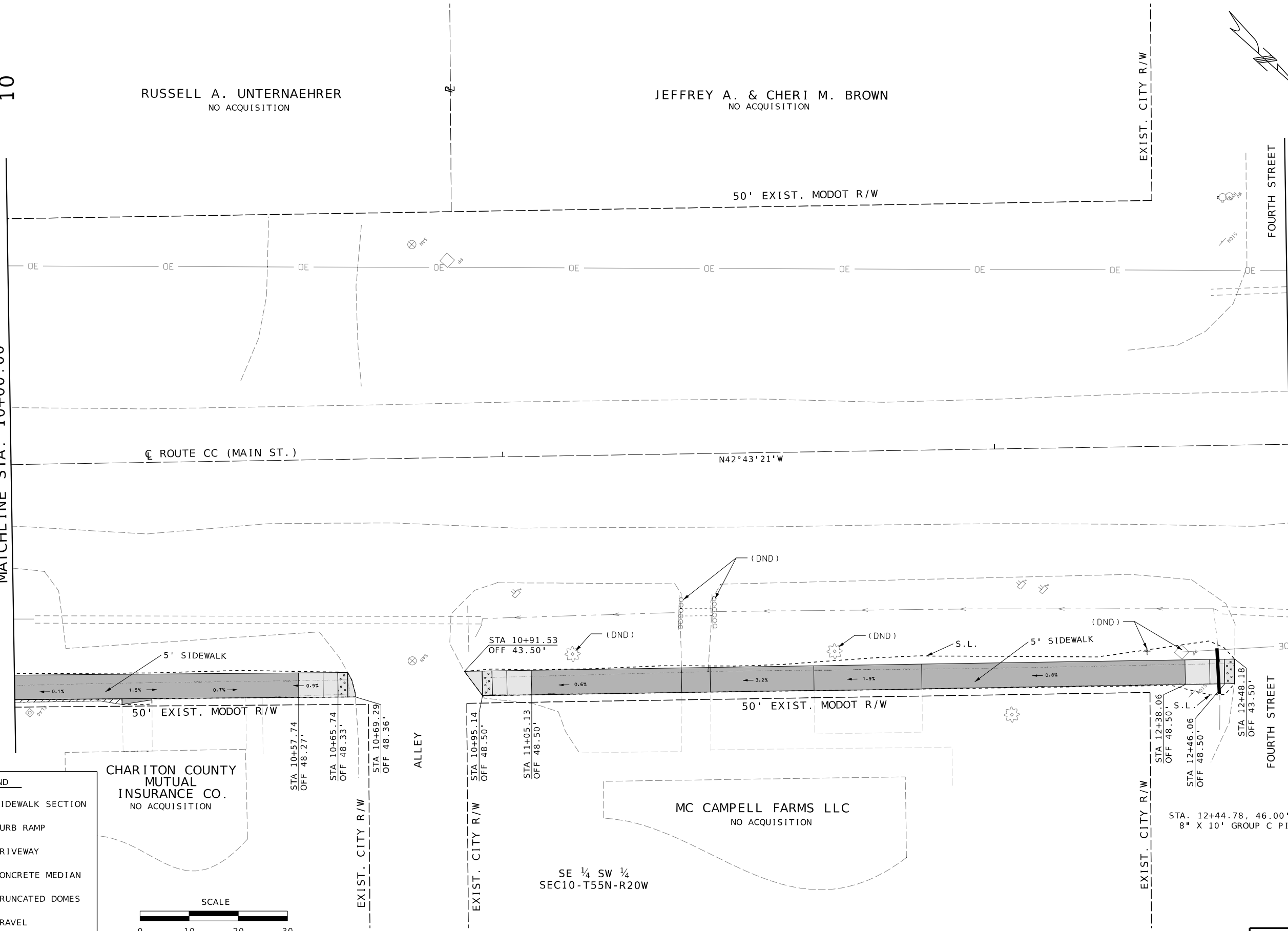
10

RUSSELL A. UNTERNAEHRER
NO ACQUISITION

JEFFREY A. & CHERI M. BROWN
NO ACQUISITION

MATCHLINE STA. 10+00.00

MATCHLINE STA. 12+60.00



LEGEND

- SIDEWALK SECTION
- CURB RAMP
- DRIVEWAY
- CONCRETE MEDIAN
- TRUNCATED DOMES
- GRAVEL
- CONCRETE REMOVAL*


CHARITON COUNTY
MUTUAL
INSURANCE CO.
NO ACQUISITION

SCALE

*SEE SIDEWALK REMOVALS
SHOWN ON SHEET 25

SE 1/4 SW 1/4
SEC10-T55N-R20W

MC CAMPBELL FARMS LLC
NO ACQUISITION



DATE PREPARED 3/4/2025	
ROUTE VARIOUS	STATE MO
DISTRICT NW	SHEET NO. 83
COUNTY CHARITON / CARROLL	
JOB NO. JNW0030	
CONTRACT ID.	
PROJECT NO.	
BRIDGE NO.	

DATE	DESCRIPTION

MISSOURI HIGHWAYS AND TRANSPORTATION
COMMISSION

105 WEST CAPITOL
JEFFERSON CITY, MO 65102
1-888-ASK-MODOT (1-888-275-6636)

2215 Fairlawn Dr
Carthage, MO 64836
417.358.9551
COAF# 00062
wearoan.com

OWN
Engineering beyond.

IF A SEAL IS PRESENT ON THIS SHEET IT HAS BEEN ELECTRONICALLY SEALED AND DATED.

ALL BEARINGS BASED ON STATE PLANE BEARINGS CENTRAL ZONE.




DATE PREPARED 3/4/2025	
ROUTE VARIOUS	STATE MO
DISTRICT NW	SHEET NO. 84
COUNTY CHARLTON/CARROLL	
JOB NO. JNW0030	
CONTRACT ID.	
PROJECT NO.	
BRIDGE NO.	

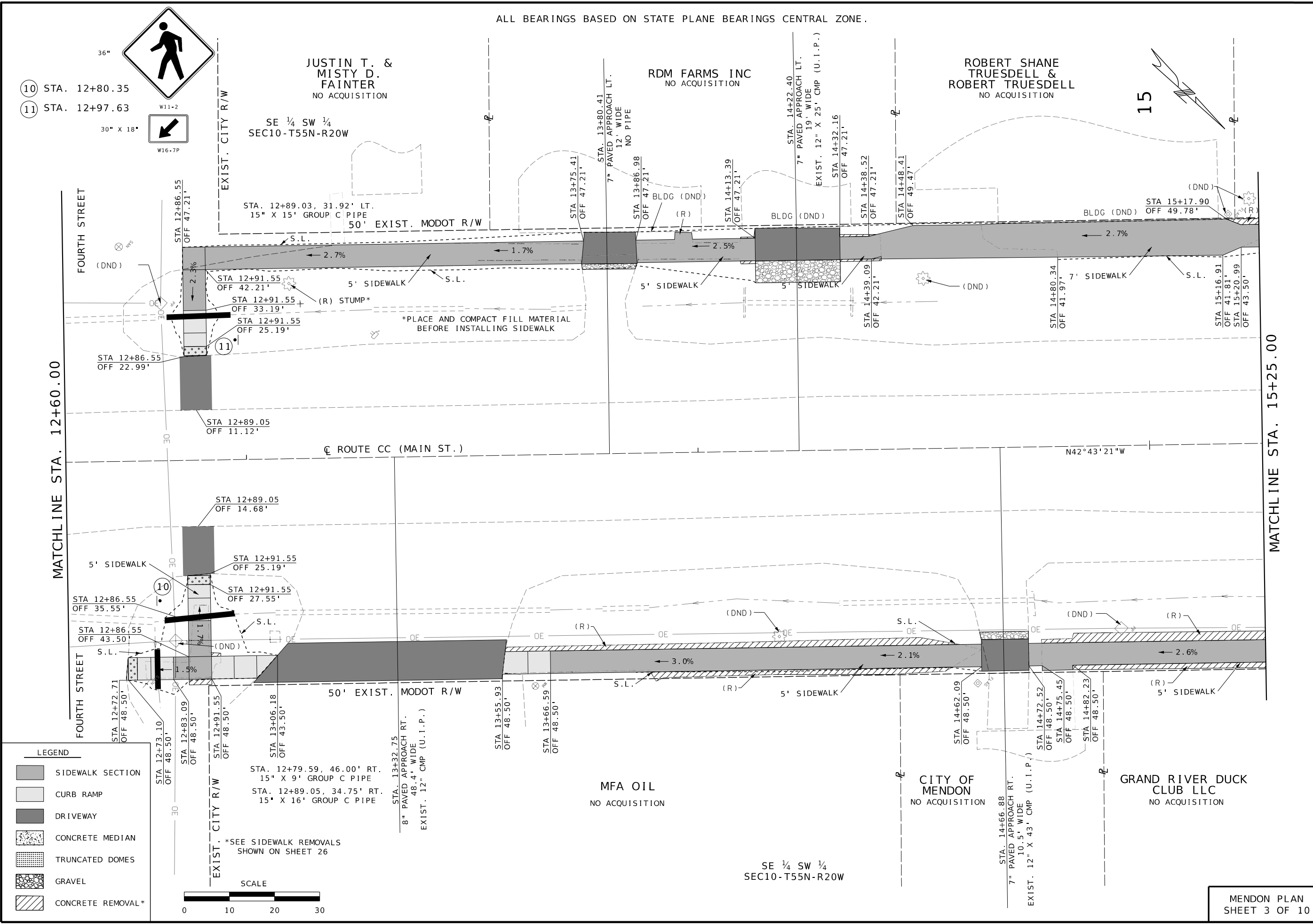
DATE	DESCRIPTION

MISSOURI HIGHWAYS AND TRANSPORTATION COMMISSION
MoDOT
 105 WEST CAPITOL
 JEFFERSON CITY, MO 65102
 1-888-ASK-MODOT (1-888-275-6636)

2215 Fairlawn Dr
 Carthage, MO 64836
 417.358.9551
 COAF# 00062
 wearoan.com

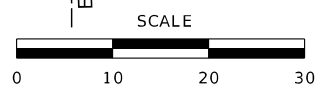


IF A SEAL IS PRESENT ON THIS SHEET IT HAS BEEN ELECTRONICALLY SEALED AND DATED.



LEGEND

- SIDEWALK SECTION
- CURB RAMP
- DRIVEWAY
- CONCRETE MEDIAN
- TRUNCATED DOMES
- GRAVEL
- CONCRETE REMOVAL*



MENDON PLAN
 SHEET 3 OF 10

ALL BEARINGS BASED ON STATE PLANE BEARINGS CENTRAL ZONE.



DATE PREPARED
3/4/2025

ROUTE VARIOUS STATE MO
DISTRICT NW SHEET NO. 85

COUNTY CHARITON/CARROLL
JOB NO. JNW0030
CONTRACT ID.

PROJECT NO.
BRIDGE NO.

DATE	DESCRIPTION

MISSOURI HIGHWAYS AND TRANSPORTATION COMMISSION



2215 Fairlawn Dr.
Carthage, MO 64836
417.358.9551
COAF# 00062
wearown.com



MENDON PLAN
SHEET 4 OF 10

IF A SEAL IS PRESENT ON THIS SHEET IT HAS BEEN ELECTRONICALLY SEALED AND DATED.

HEATH D. & SHELLY JO HARMS
NO ACQUISITION

WILBER DEAN FLICKINGER
NO ACQUISITION

SE 1/4 SW 1/4
SEC10-T55N-R20W

JUDY K. LENTZ
NO ACQUISITION

GRAND RIVER DUCK CLUB LLC
NO ACQUISITION

MENDON SOCIAL CLUB LLC
NO ACQUISITION

JERROLD K. & JOAN L. FOSTER
NO ACQUISITION

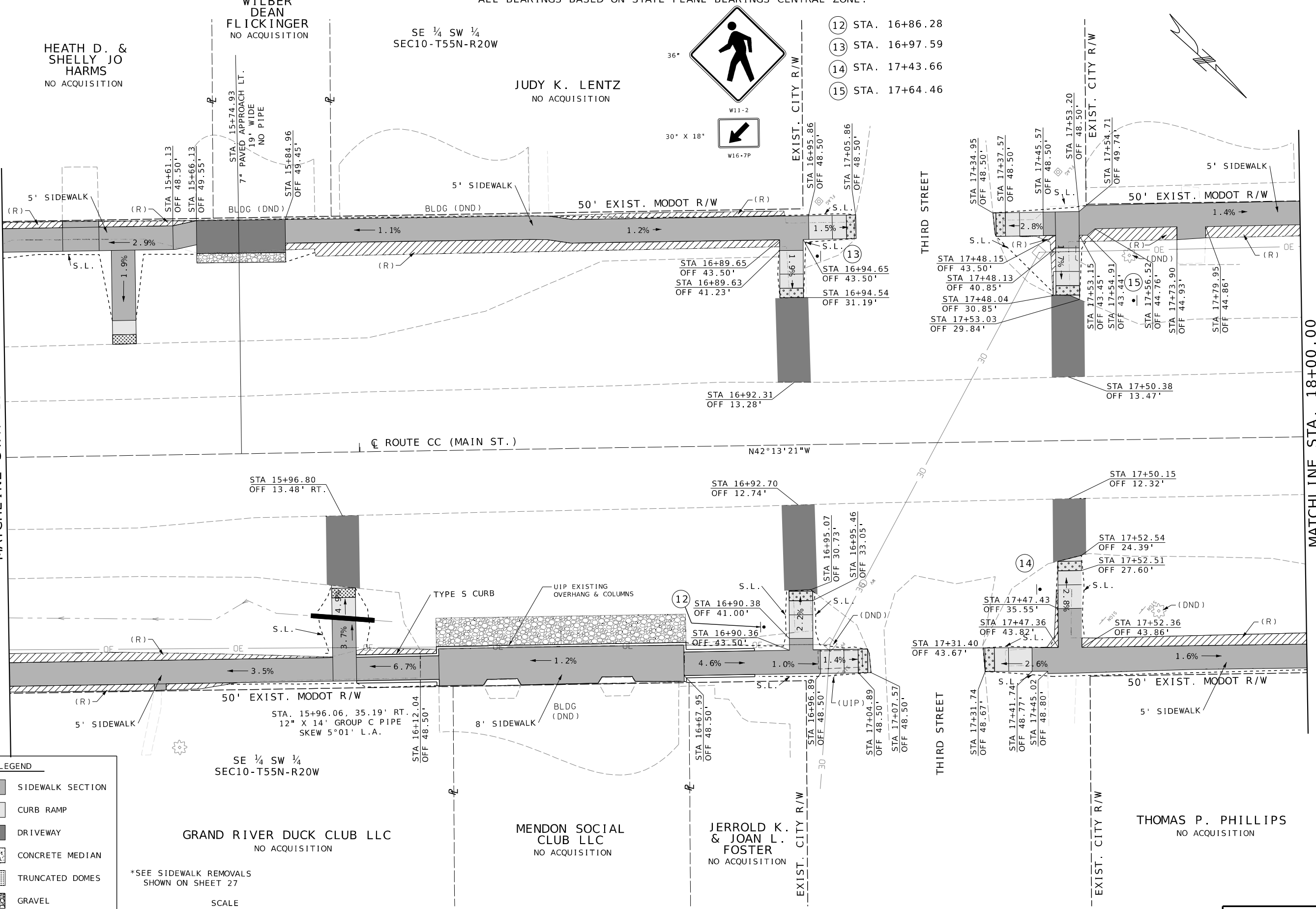
THOMAS P. PHILLIPS
NO ACQUISITION



- 12 STA. 16+86.28
- 13 STA. 16+97.59
- 14 STA. 17+43.66
- 15 STA. 17+64.46

MATCHLINE STA. 15+25.00

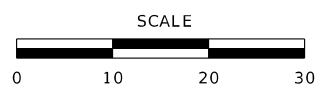
MATCHLINE STA. 18+00.00



LEGEND

[Pattern]	SIDEWALK SECTION
[Pattern]	CURB RAMP
[Pattern]	DRIVEWAY
[Pattern]	CONCRETE MEDIAN
[Pattern]	TRUNCATED DOMES
[Pattern]	GRAVEL
[Pattern]	CONCRETE REMOVAL*

*SEE SIDEWALK REMOVALS SHOWN ON SHEET 27



SE 1/4 SW 1/4
SEC10-T55N-R20W

N42°13'21"W

RYAN DEAN & AMANDA
POTTER, DERRICK
& TIFFANY OSTERMANN
NO ACQUISITION


LOST QUARTER FARMS INC.
NO ACQUISITION

ALL BEARINGS BASED ON STATE PLANE BEARINGS CENTRAL ZONE.

CITY OF MENDON
NO ACQUISITION

20

SE 1/4 SW 1/4
SEC10-T55N-R20W



DATE PREPARED
3/4/2025

ROUTE STATE
VARIOUS MO

DISTRICT SHEET NO.
NW 86

COUNTY
CHARITON / CARROLL

JOB NO.
JNW0030

CONTRACT ID.

PROJECT NO.

BRIDGE NO.

BRIDGE NO.

BRIDGE NO.

BRIDGE NO.

BRIDGE NO.

BRIDGE NO.

BRIDGE NO.

BRIDGE NO.

BRIDGE NO.

BRIDGE NO.

BRIDGE NO.

BRIDGE NO.

BRIDGE NO.

BRIDGE NO.

BRIDGE NO.

BRIDGE NO.

BRIDGE NO.

BRIDGE NO.

BRIDGE NO.

BRIDGE NO.

BRIDGE NO.

BRIDGE NO.

BRIDGE NO.

BRIDGE NO.

BRIDGE NO.

BRIDGE NO.

BRIDGE NO.

BRIDGE NO.

BRIDGE NO.

BRIDGE NO.

BRIDGE NO.

BRIDGE NO.

BRIDGE NO.

BRIDGE NO.

BRIDGE NO.

BRIDGE NO.

BRIDGE NO.

BRIDGE NO.

BRIDGE NO.

BRIDGE NO.

BRIDGE NO.

BRIDGE NO.

BRIDGE NO.

BRIDGE NO.

BRIDGE NO.

BRIDGE NO.

BRIDGE NO.

BRIDGE NO.

BRIDGE NO.

BRIDGE NO.

MATCHLINE STA. 18+00.00

MATCHLINE STA. 20+75.00

ROUTE CC (MAIN ST.)

N42°43'21"W

LEGEND

	SIDEWALK SECTION
	CURB RAMP
	DRIVEWAY
	CONCRETE MEDIAN
	TRUNCATED DOMES
	GRAVEL
	CONCRETE REMOVAL*

STA. 18+22.80
8" PAVED APPROACH RT.
43.4' WIDE
NO PIPE

THOMAS P. PHILLIPS
NO ACQUISITION

RUSSELL E. & DIANNA R. BLUME
NO ACQUISITION

STA. 18+83.52
8" PAVED APPROACH RT.
12.7' WIDE
NO PIPE

DONALD L. PEED JR. & JO ANN F. PEED
NO ACQUISITION

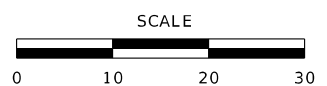
PEGGY A. DANIELS
NO ACQUISITION

DANIELS FARMS INC.
NO ACQUISITION

SE 1/4 SW 1/4
SEC10-T55N-R20W

STA. 20+72.16
8" PAVED APPROACH RT.
WIDTH VARIES
EXIST. 12" X 20" CMP (U.I.P.)

*SEE SIDEWALK REMOVALS SHOWN ON SHEET 28



MENDON PLAN
SHEET 5 OF 10

MISSOURI HIGHWAYS AND TRANSPORTATION COMMISSION

105 WEST CAPITOL
JEFFERSON CITY, MO 65102
1-888-ASK-MODOT (1-888-275-6636)

2215 Fairlawn Dr
Carthage, MO 64836
417.358.9551
COAF# 00062
wearown.com

Engineering beyond™

IF A SEAL IS PRESENT ON THIS SHEET IT HAS BEEN ELECTRONICALLY SEALED AND DATED.

ALL BEARINGS BASED ON STATE PLANE BEARINGS CENTRAL ZONE.

KIM W. &
KAREN K. POTTER
NO ACQUISITION

SE 1/4 SW 1/4
SEC10-T55N-R20W

GREGORY M. &
LORETTA K. YOUNG
NO ACQUISITION



DATE PREPARED
3/4/2025

ROUTE STATE
VARIOUS MO

DISTRICT SHEET NO.
NW 87

COUNTY
CHARITON/CARROLL

JOB NO.
JNW0030

CONTRACT ID.

PROJECT NO.

BRIDGE NO.

DATE	DESCRIPTION

MISSOURI HIGHWAYS AND TRANSPORTATION
COMMISSION

105 WEST CAPITOL
JEFFERSON CITY, MO 65102
1-888-ASK-MODOT (1-888-275-6636)

2215 Fairlawn Dr
Carthage, MO 64836
417.358.9551
COAF# 00062
wearown.com

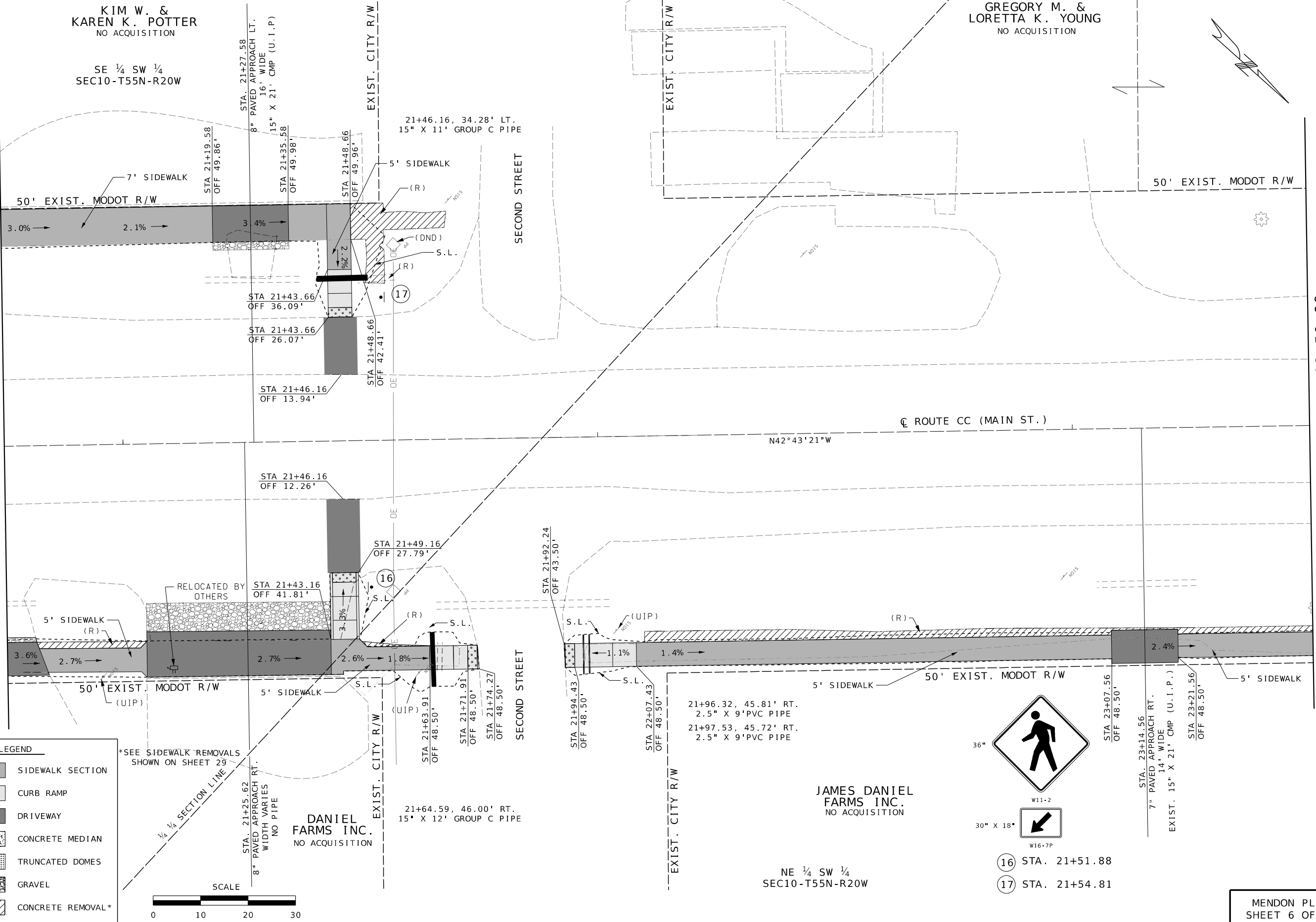


MENDON PLAN
SHEET 6 OF 10

IF A SEAL IS PRESENT ON THIS SHEET IT HAS BEEN ELECTRONICALLY SEALED AND DATED.

MATCHLINE STA. 20+75.00

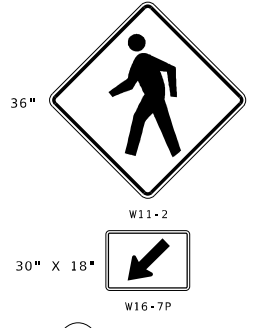
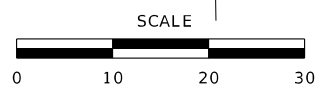
MATCHLINE STA. 23+50.00



LEGEND

	SIDEWALK SECTION
	CURB RAMP
	DRIVEWAY
	CONCRETE MEDIAN
	TRUNCATED DOMES
	GRAVEL
	CONCRETE REMOVAL*

*SEE SIDEWALK REMOVALS SHOWN ON SHEET 29



(16) STA. 21+51.88
(17) STA. 21+54.81

NE 1/4 SW 1/4
SEC10-T55N-R20W

JAMES DANIEL
FARMS INC.
NO ACQUISITION

DANIEL
FARMS INC.
NO ACQUISITION

1/4 SECTION LINE
8" PAVED APPROACH RT.
WIDTH VARIES
NO PIPE

21+64.59, 46.00' RT.
15" X 12' GROUP C PIPE


21+96.32, 45.81' RT.
2.5" X 9' PVC PIPE
21+97.53, 45.72' RT.
2.5" X 9' PVC PIPE

MENDON PLAN
SHEET 6 OF 10

ALL BEARINGS BASED ON STATE PLANE BEARINGS CENTRAL ZONE.

GREGORY M. &
LORETTA K. YOUNG
NO ACQUISITION

DANIEL FARMS INC.
NO ACQUISITION



DATE PREPARED
3/4/2025

ROUTE STATE
VARIOUS MO

DISTRICT SHEET NO.
NW 88

COUNTY
CHARITON/CARROLL

JOB NO.
JNW0030

CONTRACT ID.

PROJECT NO.

BRIDGE NO.

DATE	DESCRIPTION

MISSOURI HIGHWAYS AND TRANSPORTATION
COMMISSION

105 WEST CAPITOL
JEFFERSON CITY, MO 65102
1-888-ASK-MODOT (1-888-275-6636)

2215 Fairlawn Dr
Carthage, MO 64836
417.358.9551
COAF# 00062
wearown.com

MENDON PLAN
SHEET 7 OF 10

MATCHLINE STA. 23+50.00

25

COMMERCIAL STREET

EXIST. CITY R/W

EXIST. CITY R/W

EXIST. CITY R/W

40' EXIST. MODOT R/W

MATCHLINE STA. 26+25.00

NE 1/4 SW 1/4
SEC10-T55N-R20W

DANIEL FARMS INC.
NO ACQUISITION

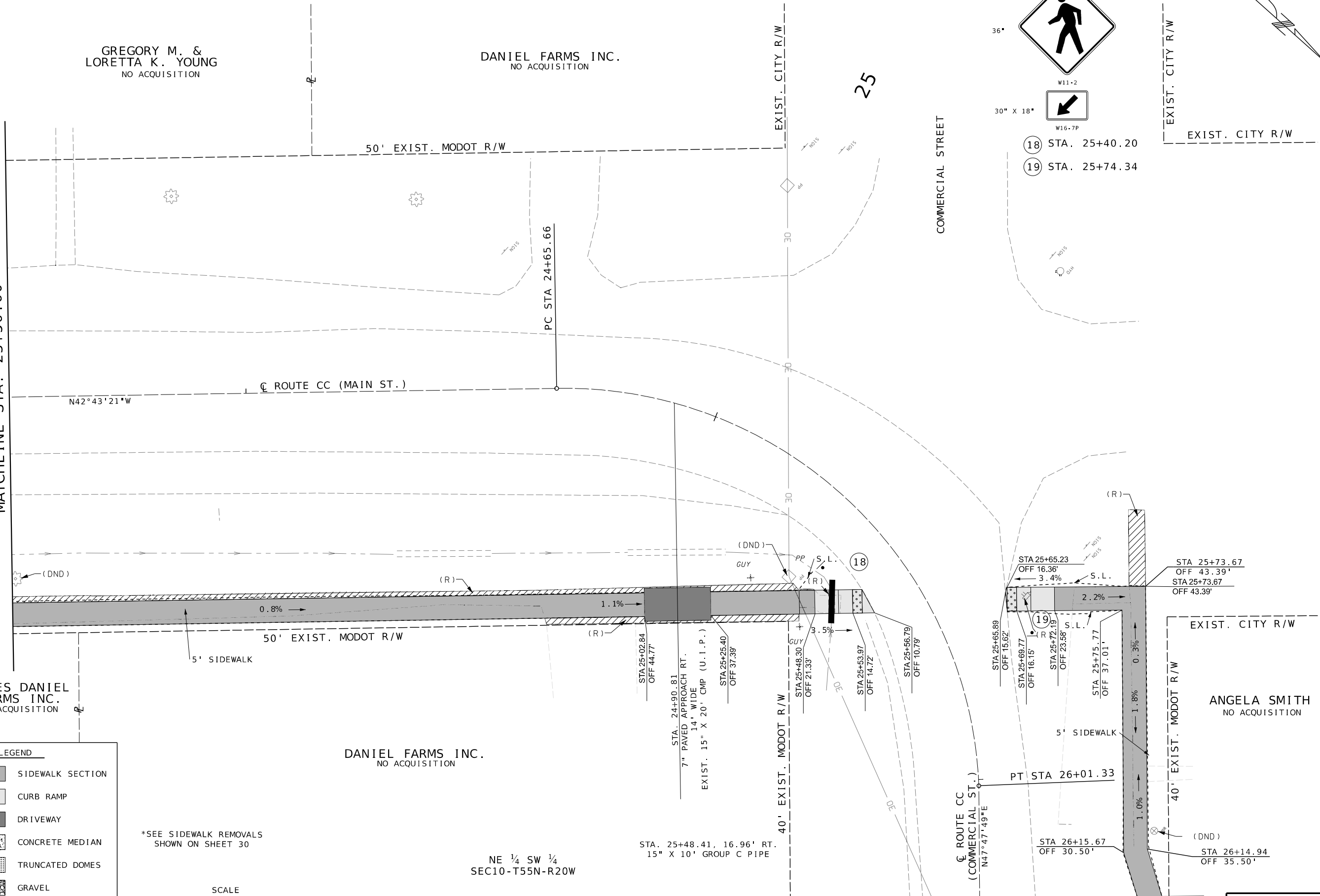
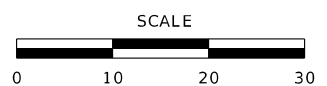
ANGELA SMITH
NO ACQUISITION

JAMES DANIEL
FARMS INC.
NO ACQUISITION

LEGEND

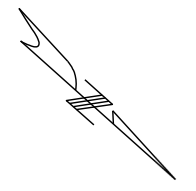
	SIDEWALK SECTION
	CURB RAMP
	DRIVEWAY
	CONCRETE MEDIAN
	TRUNCATED DOMES
	GRAVEL
	CONCRETE REMOVAL*

*SEE SIDEWALK REMOVALS
SHOWN ON SHEET 30



36"
W11-2
30" X 18"
W16-7P

(18) STA. 25+40.20
(19) STA. 25+74.34



IF A SEAL IS PRESENT ON THIS SHEET IT HAS BEEN ELECTRONICALLY SEALED AND DATED.


ALL BEARINGS BASED ON STATE PLANE BEARINGS CENTRAL ZONE.

NE 1/4 SW 1/4
SEC10-T55N-R20W

29

CITY OF MENDON
1400 SF TEMP. ESM'T.
19600.0 SF(0.45 AC) REMAINING

ANGELA SMITH
NO ACQUISITION



DATE PREPARED
3/4/2025

ROUTE STATE
VARIOUS MO
DISTRICT SHEET NO.
NW 89

COUNTY
CHARITON / CARROLL

JOB NO.
JNW0030

CONTRACT ID.

PROJECT NO.

BRIDGE NO.

DATE	DESCRIPTION

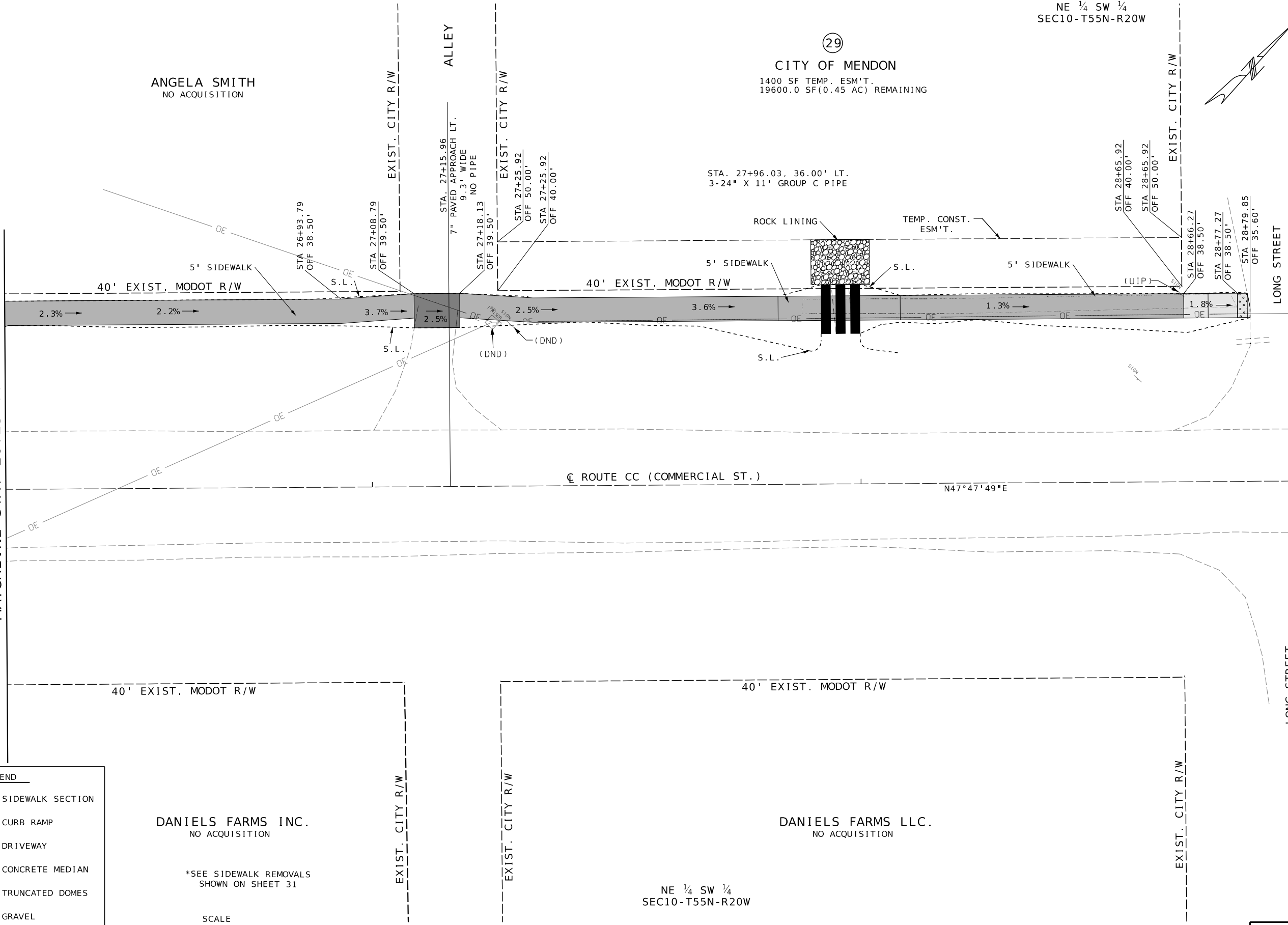
MISSOURI HIGHWAYS AND TRANSPORTATION COMMISSION

105 WEST CAPITOL
JEFFERSON CITY, MO 65102
1-888-ASK-MODOT (1-888-275-6636)

2215 Fairlawn Dr
Carthage, MO 64836
417.358.9551
COA# 00062
weareown.com



IF A SEAL IS PRESENT ON THIS SHEET IT HAS BEEN ELECTRONICALLY SEALED AND DATED.

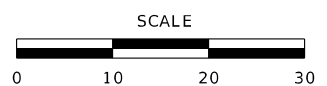


LEGEND

- SIDEWALK SECTION
- CURB RAMP
- DRIVEWAY
- CONCRETE MEDIAN
- TRUNCATED DOMES
- GRAVEL
- CONCRETE REMOVAL*

DANIELS FARMS INC.
NO ACQUISITION

*SEE SIDEWALK REMOVALS
SHOWN ON SHEET 31



NE 1/4 SW 1/4
SEC10-T55N-R20W

DANIELS FARMS LLC.
NO ACQUISITION

LONG STREET

MATCHLINE STA. 26+25.00


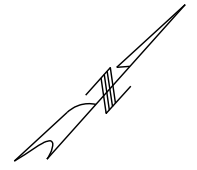
MATCHLINE STA. 28+90.00

ALL BEARINGS BASED ON STATE PLANE BEARINGS CENTRAL ZONE.

NE 1/4 SW 1/4
SEC10-T55N-R20W

30

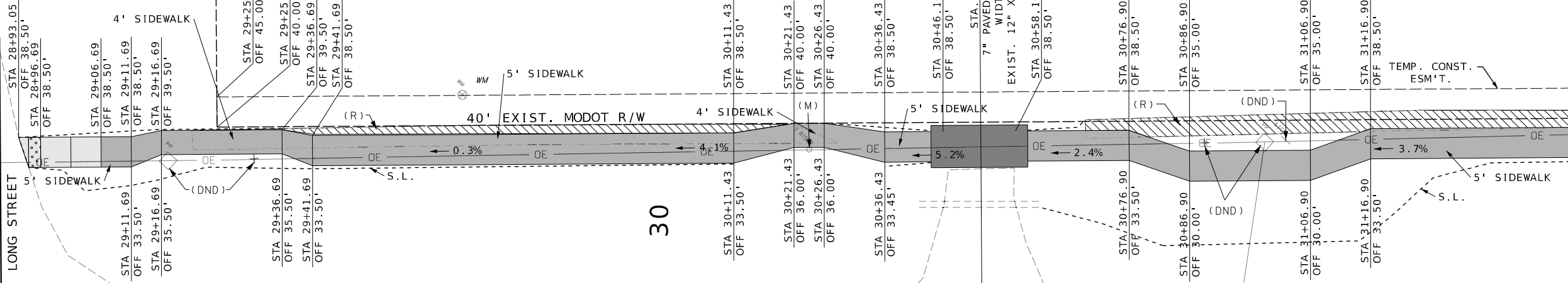
WILBER DEAN & PAULETTE
FLICKINGER
1500 SF TEMP. ESM'T.
42000.0 SF (0.96 AC) REMAINING



DATE PREPARED	3/4/2025
ROUTE	VARIOUS
STATE	MO
DISTRICT	NW
SHEET NO.	90
COUNTY	CHARITON / CARROLL
JOB NO.	JNW0030
CONTRACT ID.	
PROJECT NO.	
BRIDGE NO.	

MATCHLINE STA. 28+90.00

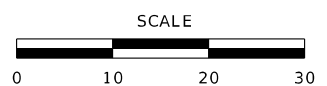
MATCHLINE STA. 31+50.00



*SEE SIDEWALK REMOVALS
SHOWN ON SHEET 32

LEGEND

[Pattern]	SIDEWALK SECTION
[Pattern]	CURB RAMP
[Pattern]	DRIVEWAY
[Pattern]	CONCRETE MEDIAN
[Pattern]	TRUNCATED DOMES
[Pattern]	GRAVEL
[Pattern]	CONCRETE REMOVAL*



KENNETH L. &
KATHY J. GUNN
NO ACQUISITION

NE 1/4 SW 1/4
SEC10-T55N-R20W

DONALD G. &
JUDITH C. ADAMS
NO ACQUISITION

DATE	DESCRIPTION

MISSOURI HIGHWAYS AND TRANSPORTATION
COMMISSION

105 WEST CAPITOL
JEFFERSON CITY, MO 65102
1-888-ASK-MODOT (1-888-275-6636)

2215 Fairlawn Dr
Carthage, MO 64836
417.358.9551
COA# 00062
wearown.com

OWN
Engineering beyond.

IF A SEAL IS PRESENT ON THIS SHEET IT HAS BEEN ELECTRONICALLY SEALED AND DATED.

MATCHLINE STA. 31+50.00

NE 1/4 SW 1/4
SEC10-T55N-R20W

DONALD G. &
JUDITH C. ADAMS
NO ACQUISITION

30' CITY R/W

40' EXIST. MODOT R/W

N47°47'49"E
ROUTE CC (COMMERCIAL ST.)

FELT ST.

COMMERCIAL ST.

30' CITY R/W

EXIST. CITY R/W

EXIST. CITY R/W

30' EXIST. MODOT R/W

END PROJECT
ROUTE CC
STA. 33+00.00

N42°16'13"W

(30)

WILBER DEAN &
PAULETTE FLICKINGER
(SEE SHEET 32 FOR TAKINGS)

TEMP. CONST.
ESM'T.

40' EXIST. MODOT R/W

5' SIDEWALK

STA. 31+98.21
7" PAVED APPROACH LT.
12' WIDE
EXIST. 12" X 25' CMP (U.I.P.)

STA 32+35.43
OFF 27.80'

STA 32+44.21
OFF 22.19'

STA 32+50.27
OFF 19.35'








STA 32+56.05
OFF 22.21'

STA 32+50.25
OFF 16.89'

30' EXIST. MODOT R/W

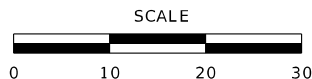
ROUTE CC

LEGEND


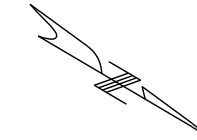
-  SIDEWALK SECTION
-  CURB RAMP
-  DRIVEWAY
-  CONCRETE MEDIAN
-  TRUNCATED DOMES
-  GRAVEL
-  CONCRETE REMOVAL*

ADAMS, ERIC L.
NO ACQUISITION

*SEE SIDEWALK REMOVALS
SHOWN ON SHEET 33



ALL BEARINGS BASED ON STATE PLANE BEARINGS CENTRAL ZONE.



DATE PREPARED
3/4/2025

ROUTE STATE
VARIOUS MO

DISTRICT SHEET NO.
NW 91

COUNTY
CHARITON/CARROLL

JOB NO.
JNW0030

CONTRACT ID.

PROJECT NO.

BRIDGE NO.

DESCRIPTION

DATE

DATE

DATE

DATE

DATE

DATE

DATE

DATE

DATE

DATE

DATE

DATE

DATE

DATE

DATE

DATE

DATE

DATE

DATE

DATE

DATE

DATE

DATE

DATE

DATE

DATE

DATE

DATE

DATE

DATE

DATE

DATE

DATE

DATE

DATE

DATE

DATE

DATE

DATE

DATE

DATE

DATE

DATE


DATE

DATE

DATE


DATE

MISSOURI HIGHWAYS AND TRANSPORTATION
COMMISSION



105 WEST CAPITOL
JEFFERSON CITY, MO 65102
1-888-ASK-MODOT (1-888-275-6636)

2215 Fairlawn Dr
Carthage, MO 64836
417.358.9551
COA# 00062
wearown.com



Engineering beyond.

MENDON PLAN
SHEET 10 OF 10

IF A SEAL IS PRESENT ON THIS SHEET IT HAS BEEN ELECTRONICALLY SEALED AND DATED.


ANY WORK INDICATED ON THE PLANS THAT EXTENDS BEYOND THE PROJECT LIMITS IS CONSIDERED INCIDENTAL TO AND A PART OF THE CONSTRUCTION OF THIS PROJECT.

ALL BEARINGS BASED ON STATE PLANE BEARINGS CENTRAL ZONE.

DANIEL W. &
REGINA M. ENYEART
NO ACQUISITION

KEYTESVILLE HOUSING CORP.
NO ACQUISITION

JACK E. SMITH JR. &
GEORGIA A. SMITH
NO ACQUISITION



THIS SHEET HAS BEEN SIGNED, SEALED AND DATED ELECTRONICALLY.

DATE PREPARED
3/4/2025

ROUTE	STATE
VARIOUS	MO

DISTRICT	SHEET NO.
NW	92

COUNTY
CHARITON / CARROLL

JOB NO.
JNW0030

CONTRACT ID.

PROJECT NO.

BRIDGE NO.

DESCRIPTION

DATE

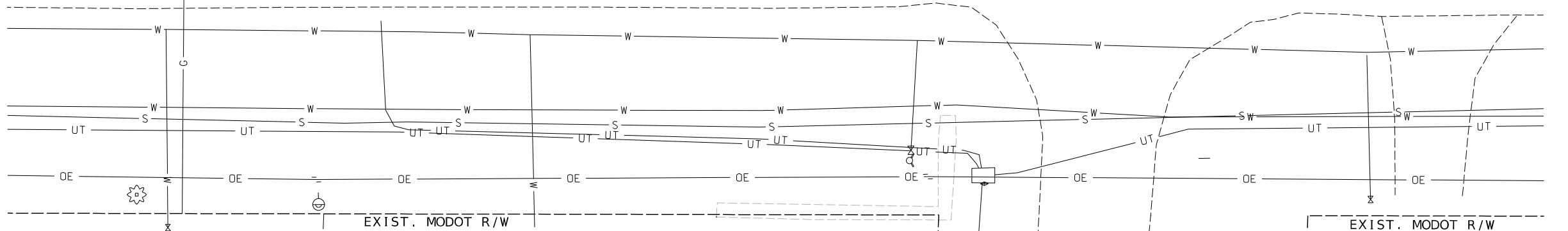
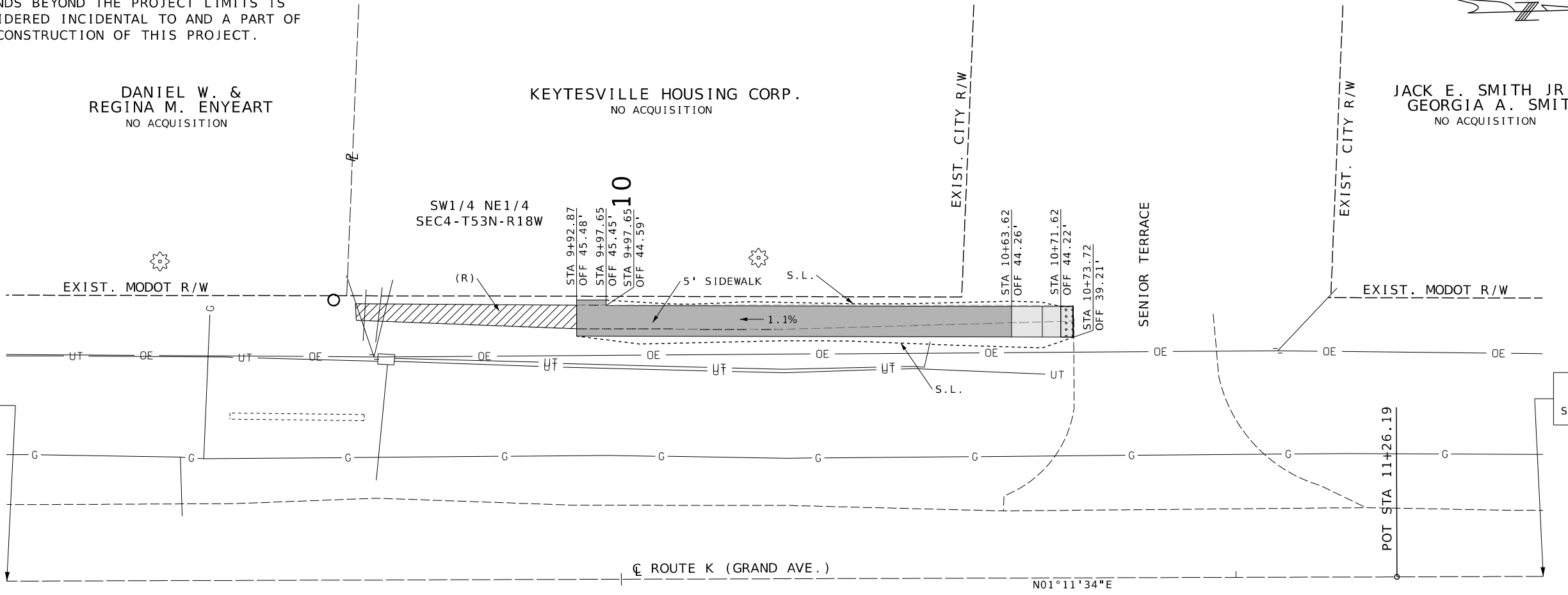
MISSOURI HIGHWAYS AND TRANSPORTATION COMMISSION

105 WEST CAPITOL
JEFFERSON CITY, MO 65102
1-888-ASK-MODOT (1-888-273-6636)

2215 Fairlawn Dr
Carthage, MO 64836
417.358.9551
COA# 00062
weareown.com

KEYTESVILLE PLAN
SHEET 1 OF 1

IF A SEAL IS PRESENT ON THIS SHEET IT HAS BEEN ELECTRONICALLY SEALED AND DATED.



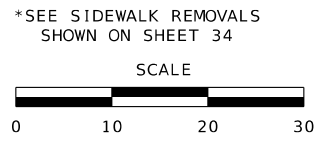
- UTILITIES**
- ELEC.:** EVERGY
(816) 414-4500
1710 PASEO BLVD.
KANSAS CITY, MO 64108
 - GAS:** LIBERTY UTILITIES
(800) 206-2300
1601 SEDALIA RD.
SEDALIA MO 65301
 - TELE.:** CHARITON VALLEY TELEPHONE
(800) 769-8731
200 MADISON STREET SUITE 650
JEFFERSON CITY, MO 65102
 - WATER:** CITY OF KEYTESVILLE
(660) 288-3745
404 W BRIDGE ST.
KEYTESVILLE, MO 65261

JULIE HAREFELD
NO ACQUISITION

WARD KALINKA BONNIE SUE TRUST
NO ACQUISITION

SUE ANN HUGHES ESTATE
NO ACQUISITION

- LEGEND**
- [Hatched Box] SIDEWALK SECTION
 - [Light Gray Box] CURB RAMP
 - [Dark Gray Box] DRIVEWAY
 - [Dotted Box] CONCRETE MEDIAN
 - [Cross-hatched Box] TRUNCATED DOMES
 - [Stippled Box] GRAVEL
 - [Diagonal Hatched Box] CONCRETE REMOVAL*



SW1/4 NE1/4
SEC4-T53N-NR18W

ALL BEARINGS BASED ON STATE PLANE BEARINGS CENTRAL ZONE.



ANY WORK INDICATED ON THE PLANS THAT EXTENDS BEYOND THE PROJECT LIMITS IS CONSIDERED INCIDENTAL TO AND A PART OF THE CONSTRUCTION OF THIS PROJECT.

DATE PREPARED	3/4/2025
ROUTE	VARIOUS
STATE	MO
DISTRICT	NW
SHEET NO.	93
COUNTY	CHARITON/CARROLL
JOB NO.	JNW0030
CONTRACT ID.	
PROJECT NO.	
BRIDGE NO.	

DATE	DESCRIPTION

MISSOURI HIGHWAYS AND TRANSPORTATION COMMISSION
 105 WEST CAPITOL JEFFERSON CITY, MO 65102
 1-888-ASK-MODOT (1-888-275-6636)

2215 Fairlawn Dr
 Carthage, MO 64836
 417.358.9551
 COA# 00062
 wearown.com

OWN Engineering beyond.

NE 1/4 NW 1/4
 SEC23-T52N-R25W

DELTON HARPER
 NO ACQUISITION

BERNARD A. ALBRECHT
 NO ACQUISITION

DUDLE NEWHAM & RACHELLE JUNE
 NO ACQUISITION

MAR ANN PHILLIPPI & ROGER L. LEABO
 NO ACQUISITION

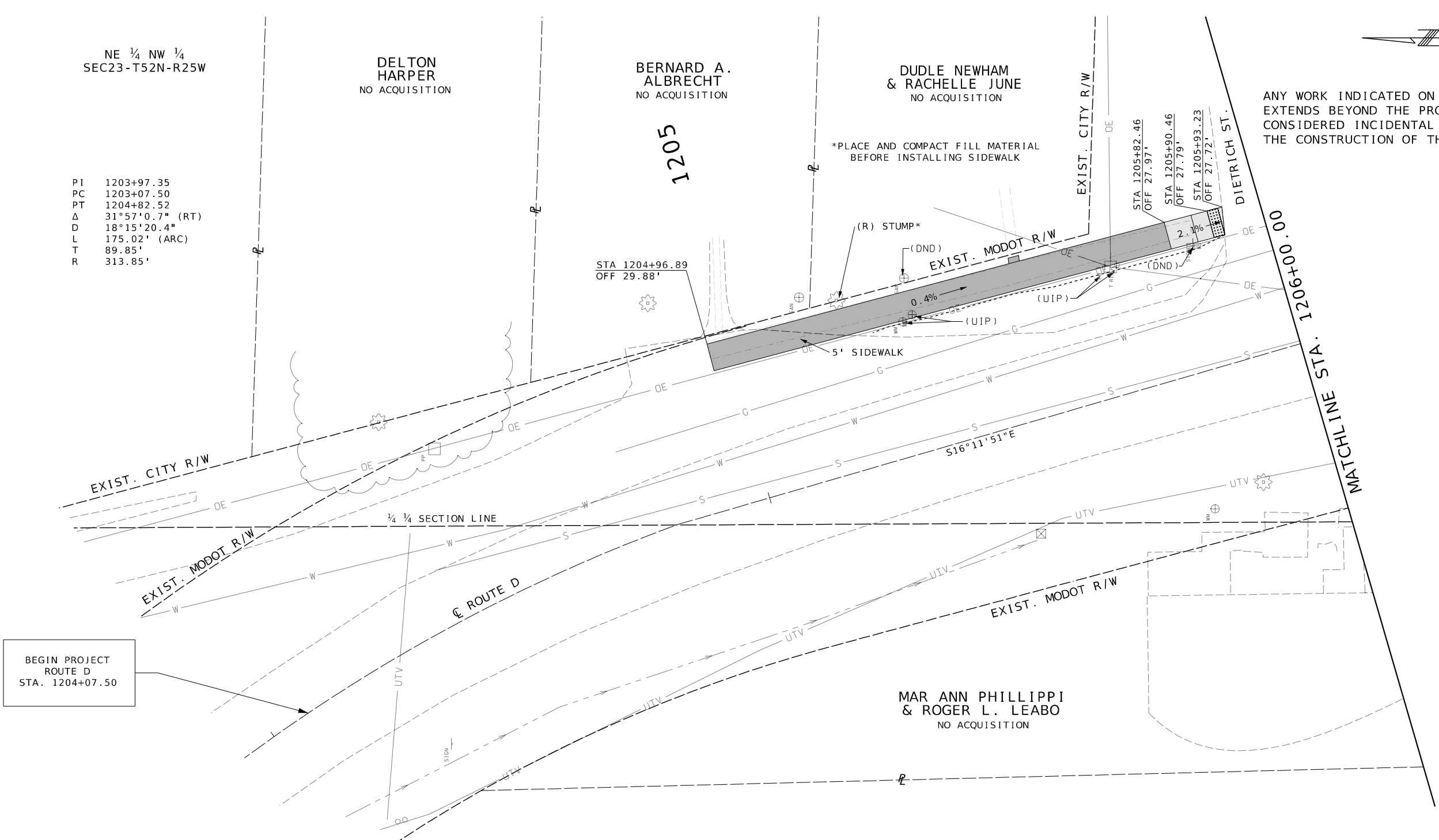
PI 1203+97.35
 PC 1203+07.50
 PT 1204+82.52
 Δ 31°57'0.7" (RT)
 D 18°15'20.4"
 L 175.02' (ARC)
 T 89.85'
 R 313.85'

BEGIN PROJECT
 ROUTE D
 STA. 1204+07.50

STA 1204+96.89
 OFF 29.88'

STA 1205+82.46
 OFF 27.97'
 STA 1205+90.46
 OFF 27.79'
 STA 1205+93.23
 OFF 27.72'

1206+00.00
 MATCHLINE



*PLACE AND COMPACT FILL MATERIAL BEFORE INSTALLING SIDEWALK

MAR ANN PHILLIPPI & ROGER L. LEABO
 NO ACQUISITION

UTILITIES

ELEC.: EVERGY
 (816) 414-4500
 1710 PASEO BLVD.
 KANSAS CITY, MO 64108

GAS: SPIRE MO WEST
 (800) 582-1234
 CORPORATE DR.
 WARRENSBURG, MO 64093

SEWAGE: CITY OF NORBORNE
 (660) 593-3214
 EAST 1ST ST.
 NORBORNE, MO 64668

TELE.: ATT DISTRIBUTION
 (800) 288-2020
 500 EAST 8TH ST.
 KANSAS CITY, MO 64106

PETRO. PIPE.: SINCLAIR TRANSPORTATION CO.
 (660) 542-0206
 26036 OLD HWY. 24
 CARROLLTON, MO 64633

LEGEND

[Pattern]	SIDEWALK SECTION
[Pattern]	CURB RAMP
[Pattern]	DRIVEWAY
[Pattern]	CONCRETE MEDIAN
[Pattern]	TRUNCATED DOMES
[Pattern]	GRAVEL
[Pattern]	CONCRETE REMOVAL*

*SEE SIDEWALK REMOVALS SHOWN ON SHEET 35

SCALE
 0 10 20 30

NW 1/4 NW 1/4
 SEC23-T52N-R25W

IF A SEAL IS PRESENT ON THIS SHEET IT HAS BEEN ELECTRONICALLY SEALED AND DATED.

ALL BEARINGS BASED ON STATE PLANE BEARINGS CENTRAL ZONE.



DATE PREPARED
3/4/2025

ROUTE STATE
VARIOUS MO

DISTRICT SHEET NO.
NW 94

COUNTY
CHARITON / CARROLL

JOB NO.
JNW0030

CONTRACT ID.

PROJECT NO.

BRIDGE NO.

DATE	DESCRIPTION

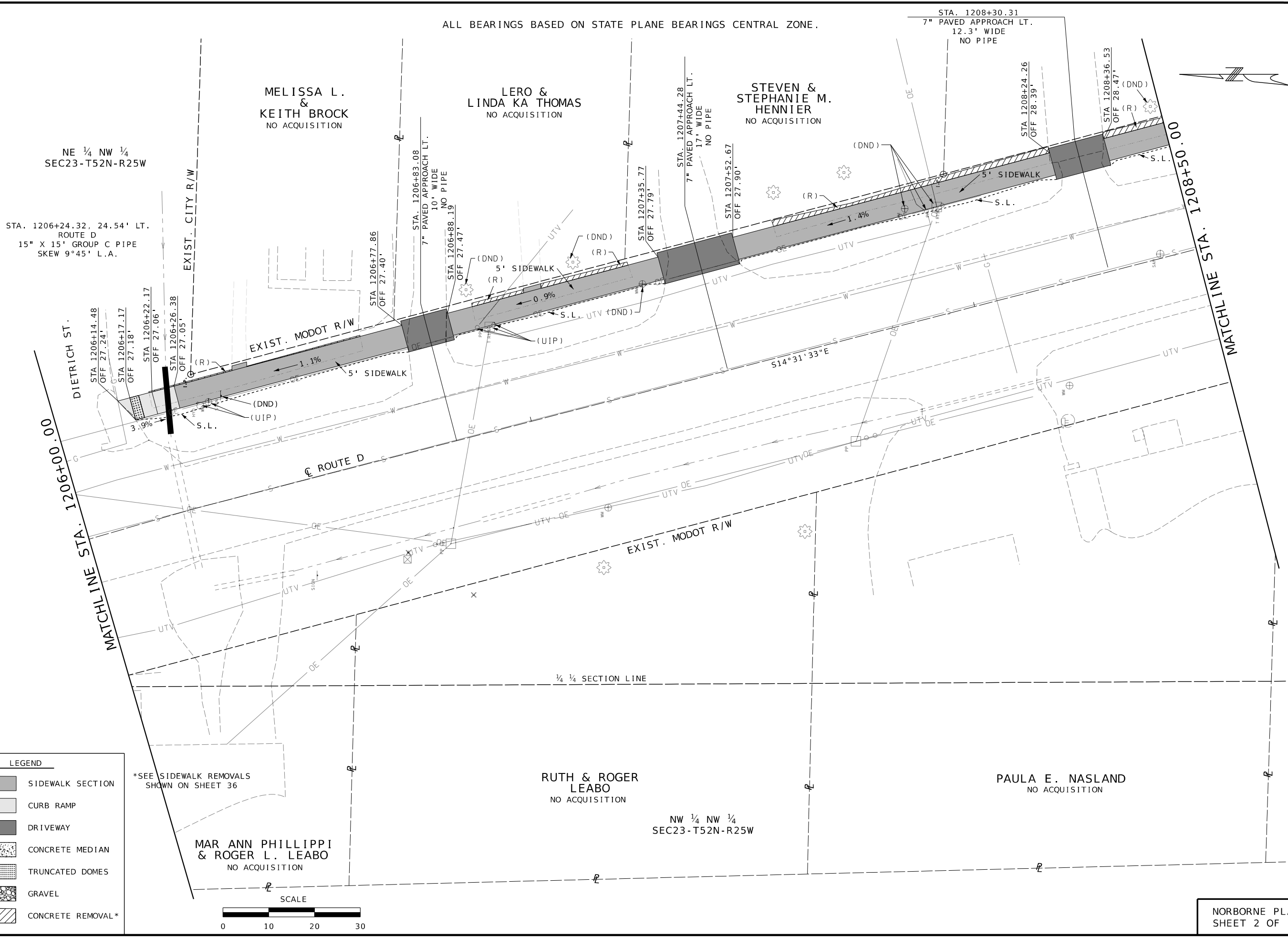
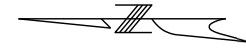
MISSOURI HIGHWAYS AND TRANSPORTATION COMMISSION

 105 WEST CAPITOL JEFFERSON CITY, MO 65102
 1-888-ASK-MODOT (1-888-275-6636)

2215 Fairlawn Dr
 Carthage, MO 64836
 417.358.9551
 COA# 00062
 wearown.com

 Engineering beyond.

IF A SEAL IS PRESENT ON THIS SHEET IT HAS BEEN ELECTRONICALLY SEALED AND DATED.



NE 1/4 NW 1/4
 SEC23-T52N-R25W

STA. 1206+24.32, 24.54' LT.
 ROUTE D
 15" X 15" GROUP C PIPE
 SKEW 9°45' L.A.

MELISSA L. & KEITH BROCK
 NO ACQUISITION

LERO & LINDA KA THOMAS
 NO ACQUISITION

STEVEN & STEPHANIE M. HENNIER
 NO ACQUISITION

MAR ANN PHILLIPPI & ROGER L. LEABO
 NO ACQUISITION

RUTH & ROGER LEABO
 NO ACQUISITION

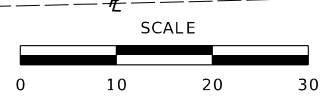
NW 1/4 NW 1/4
 SEC23-T52N-R25W

PAULA E. NASLAND
 NO ACQUISITION

LEGEND

	SIDEWALK SECTION
	CURB RAMP
	DRIVEWAY
	CONCRETE MEDIAN
	TRUNCATED DOMES
	GRAVEL
	CONCRETE REMOVAL*

*SEE SIDEWALK REMOVALS SHOWN ON SHEET 36



NORBORNE PLAN
 SHEET 2 OF 16

ALL BEARINGS BASED ON STATE PLANE BEARINGS CENTRAL ZONE.

RO & BARBARA
L. SCHIELBE
NO ACQUISITION

NE 1/4 NW 1/4
SEC23-T52N-R25W

ROBERT M. LOPEZ
NO ACQUISITION

1210

DWIGHT E. LINDLEY
NO ACQUISITION

MATCHLINE STA. 1208+50.00

MATCHLINE STA. 1211+00.00

30' EXIST. MODOT R/W

30' EXIST. MODOT R/W

TRINITY LUTHERAN CHURCH
NO ACQUISITION


NE 1/4 NW 1/4
SEC23-T52N-R25W

*SEE SIDEWALK REMOVALS
SHOWN ON SHEET 37



LEGEND

	SIDEWALK SECTION
	CURB RAMP
	DRIVEWAY
	CONCRETE MEDIAN
	TRUNCATED DOMES
	GRAVEL
	CONCRETE REMOVAL*



DATE PREPARED 3/4/2025	
ROUTE VARIOUS	STATE MO
DISTRICT NW	SHEET NO. 95
COUNTY CHARITON / CARROLL	
JOB NO. JNW0030	
CONTRACT ID.	
PROJECT NO.	
BRIDGE NO.	

DATE	DESCRIPTION

MISSOURI HIGHWAYS AND TRANSPORTATION
COMMISSION

105 WEST CAPITOL
JEFFERSON CITY, MO 65102
1-888-ASK-MODOT (1-888-275-6636)

2215 Fairlawn Dr
Carthage, MO 64836
417.358.9551
COAF# 00062
wearown.com

Engineering beyond.

NORBORNE PLAN
SHEET 3 OF 16

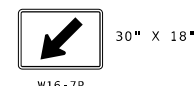
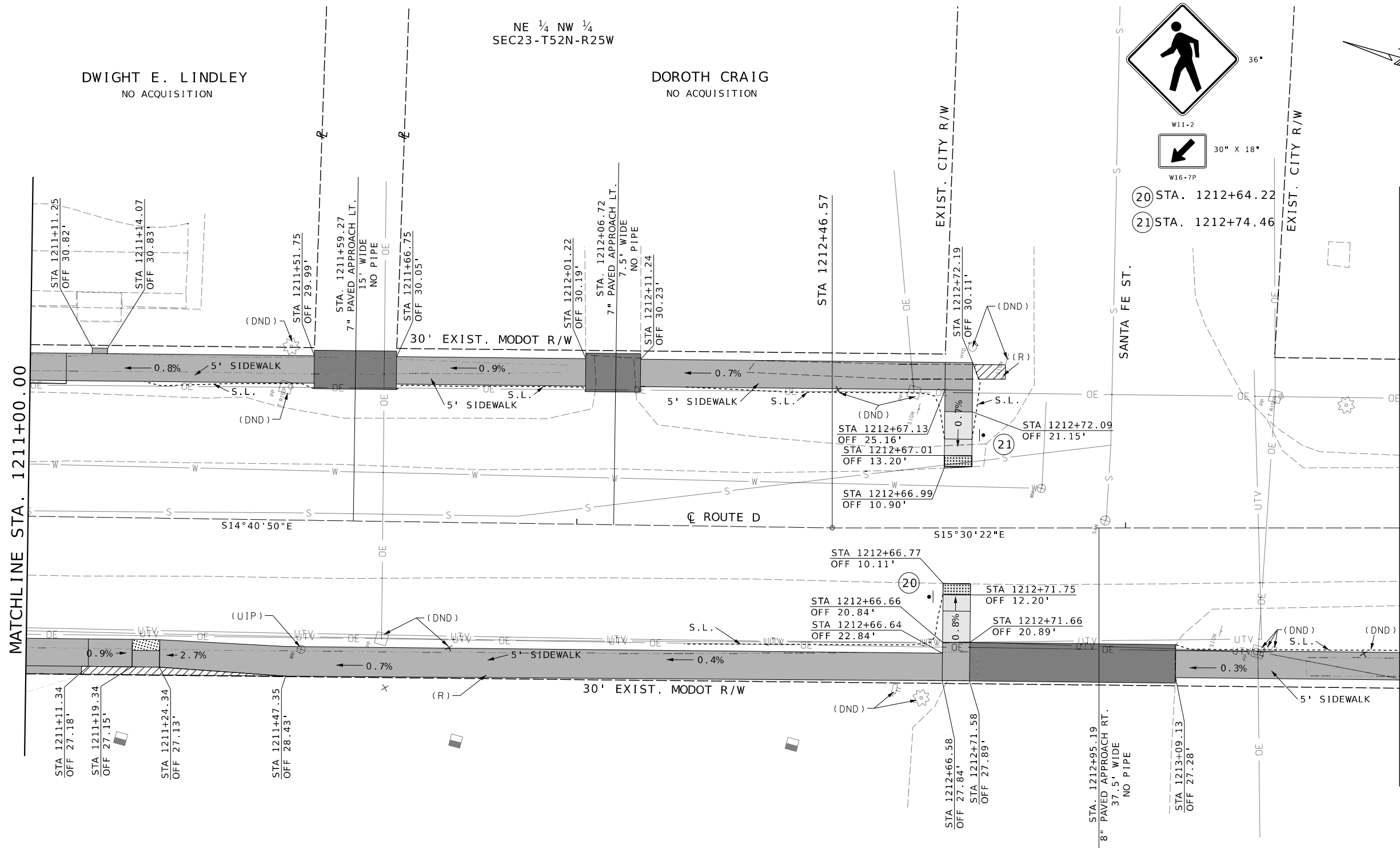
IF A SEAL IS PRESENT ON THIS SHEET IT HAS BEEN ELECTRONICALLY SEALED AND DATED.

ALL BEARINGS BASED ON STATE PLANE BEARINGS CENTRAL ZONE.

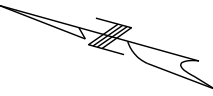
NE 1/4 NW 1/4
SEC23-T52N-R25W

DWIGHT E. LINDLEY
NO ACQUISITION

DOROTH CRAIG
NO ACQUISITION



(20) STA. 1212+64.22
(21) STA. 1212+74.46

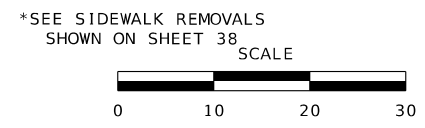


MATCHLINE STA. 1211+00.00

MATCHLINE STA. 1213+50.00


LEGEND

	SIDEWALK SECTION
	CURB RAMP
	DRIVEWAY
	CONCRETE MEDIAN
	TRUNCATED DOMES
	GRAVEL
	CONCRETE REMOVAL*



TRINITY LUTHERAN CHURCH
NO ACQUISITION

NE 1/4 NW 1/4
SEC23-T52N-R25W



DATE PREPARED
3/4/2025

ROUTE	STATE
VARIOUS	MO
DISTRICT	SHEET NO.
NW	96
COUNTY	
CHARITON / CARROLL	
JOB NO.	
JNW0030	
CONTRACT ID.	
PROJECT NO.	
BRIDGE NO.	

DATE	DESCRIPTION

MISSOURI HIGHWAYS AND TRANSPORTATION COMMISSION

105 WEST CAPITOL
JEFFERSON CITY, MO 65102
1-888-ASK-MODOT (1-888-275-6636)

2215 Fairlawn Dr
Carthage, MO 64836
417.358.9551
COA# 00062
wearown.com

IF A SEAL IS PRESENT ON THIS SHEET IT HAS BEEN ELECTRONICALLY SEALED AND DATED.

ALL BEARINGS BASED ON STATE PLANE BEARINGS CENTRAL ZONE.

MICHAEL RIMMER
NO ACQUISITION

NE 1/4 NW 1/4
SEC23-T52N-R25W

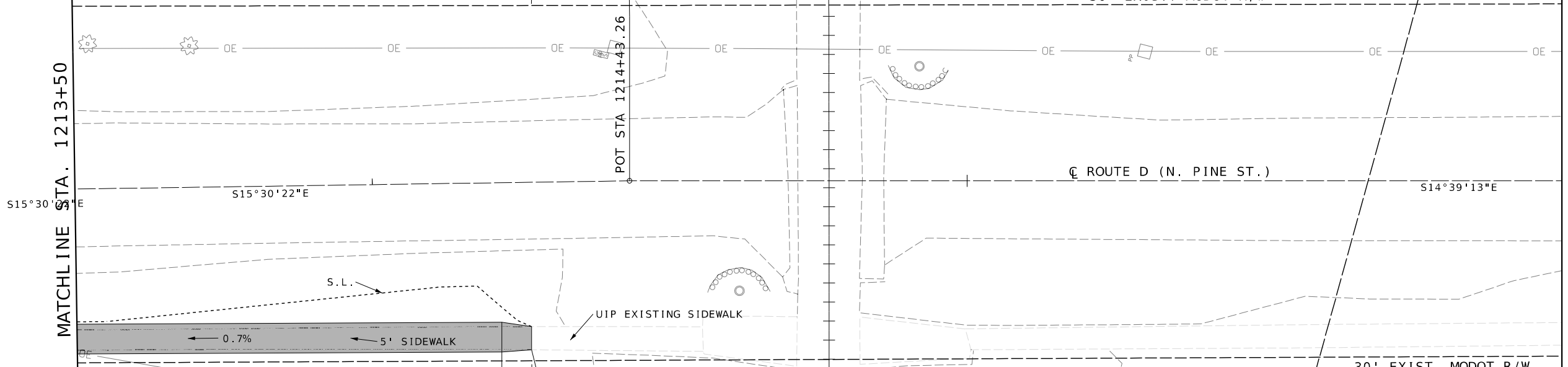
1215

30' EXIST. MODOT R/W

1/4 SECTION LINE

MATCHLINE STA. 1216+00.00

MATCHLINE STA. 1213+50



S15°30'22"E


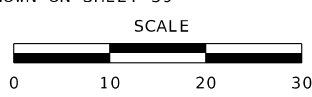
S14°39'13"E

ROUTE D (N. PINE ST.)

TRINITY LUTHERAN CHURCH
NO ACQUISITION

LEGEND	
[Pattern]	SIDEWALK SECTION
[Pattern]	CURB RAMP
[Pattern]	DRIVEWAY
[Pattern]	CONCRETE MEDIAN
[Pattern]	TRUNCATED DOMES
[Pattern]	GRAVEL
[Pattern]	CONCRETE REMOVAL*

*SEE SIDEWALK REMOVALS
SHOWN ON SHEET 39



DATE PREPARED 3/4/2025	
ROUTE VARIOUS	STATE MO
DISTRICT NW	SHEET NO. 97
COUNTY CHARITON / CARROLL	
JOB NO. JNW0030	
CONTRACT ID.	
PROJECT NO.	
BRIDGE NO.	

DATE	DESCRIPTION

MISSOURI HIGHWAYS AND TRANSPORTATION
COMMISSION

105 WEST CAPITOL
JEFFERSON CITY, MO 65102
1-888-ASK-MODOT (1-888-275-6636)

2215 Fairlawn Dr
Carthage, MO 64836
417.358.9551
COA# 00062
wearown.com

NORBORNE PLAN
SHEET 5 OF 16

IF A SEAL IS PRESENT ON THIS SHEET IT HAS BEEN ELECTRONICALLY SEALED AND DATED.

ALL BEARINGS BASED ON STATE PLANE BEARINGS CENTRAL ZONE.


SE 1/4 NW 1/4
SEC23-T52N-R25W

BERNARD A. ALBRECHT
NO ACQUISITION

CURTIS & CATHY EVANS
NO ACQUISITION

LARRY E. NASLUND
234 SF TEMP. ESM'T.
7347.5 SF (0.17 AC) REMAINING

NORBORNE PLAN
SHEET 6 OF 16



R1-1

22 1217+85.00



R2-1

23 1217+85.00



36*

W11-2



30" X 18"

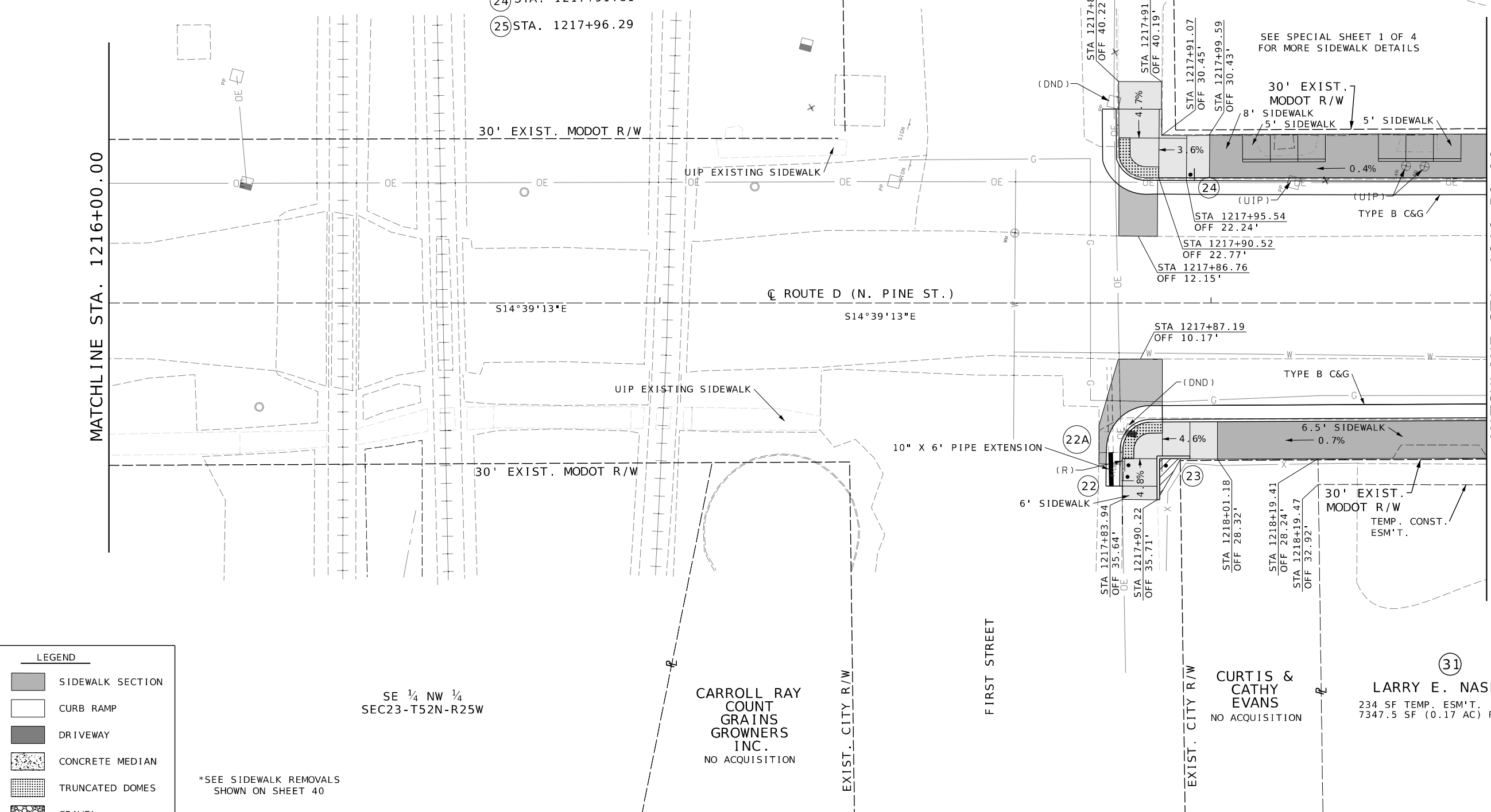
W16-7P

24 STA. 1217+91.81

25 STA. 1217+96.29

MATCHLINE STA. 1216+00.00

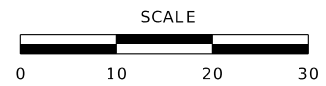
MATCHLINE STA. 1218+50.00



LEGEND


- SIDEWALK SECTION
- CURB RAMP
- DRIVEWAY
- CONCRETE MEDIAN
- TRUNCATED DOMES
- GRAVEL
- CONCRETE REMOVAL*

*SEE SIDEWALK REMOVALS
SHOWN ON SHEET 40



SE 1/4 NW 1/4
SEC23-T52N-R25W

CARROLL RAY
COUNT
GRAINS
GROWERS
INC.
NO ACQUISITION



DATE PREPARED 3/4/2025	
ROUTE VARIOUS	STATE MO
DISTRICT NW	SHEET NO. 98
COUNTY CHARITON/CARROLL	
JOB NO. JNW0030	
CONTRACT ID.	
PROJECT NO.	
BRIDGE NO.	

DATE	DESCRIPTION

MISSOURI HIGHWAYS AND TRANSPORTATION
COMMISSION

105 WEST CAPITOL
JEFFERSON CITY, MO 65102
1-888-ASK-MODOT (1-888-275-6636)


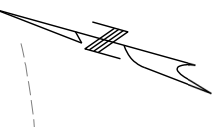
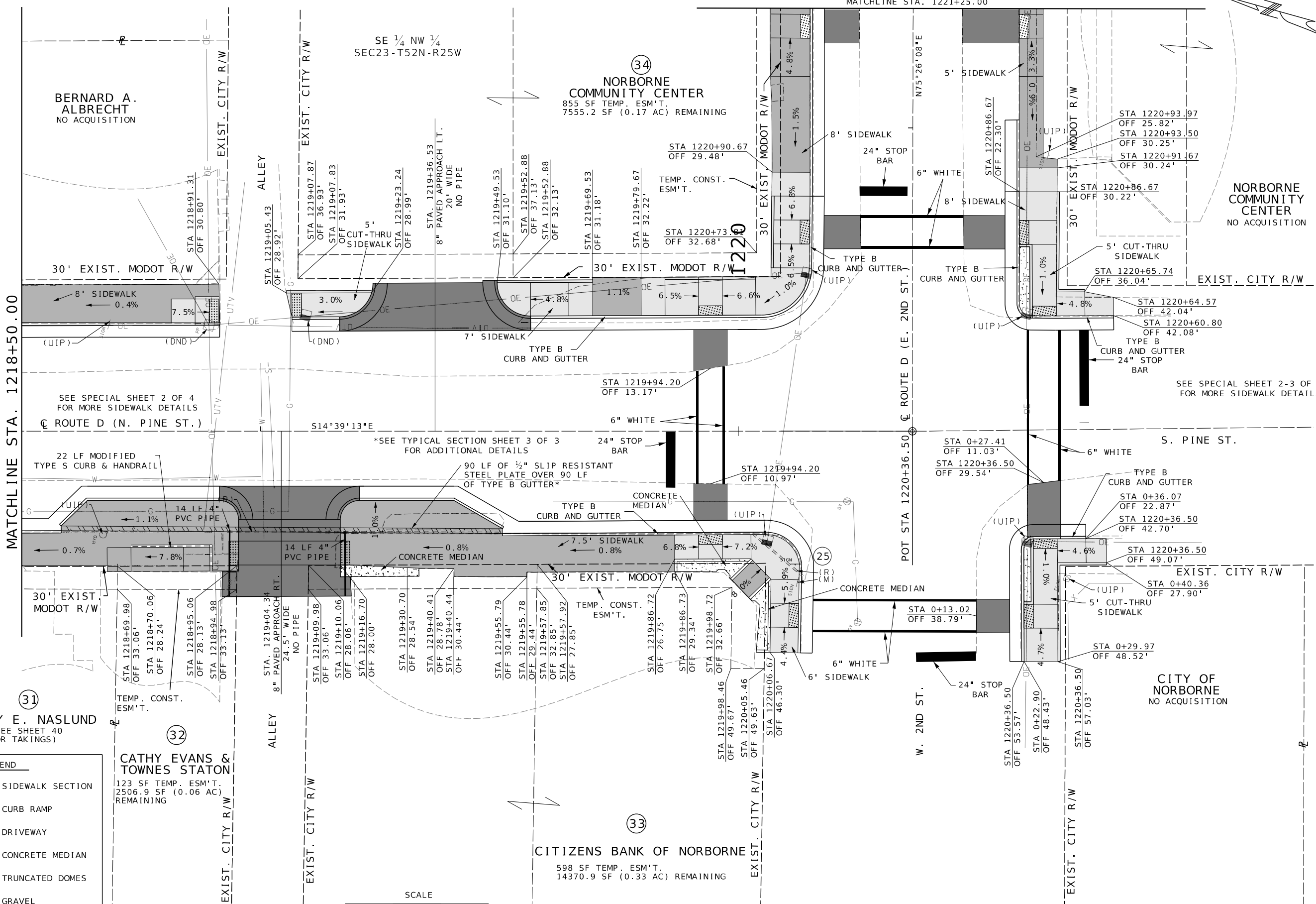
2215 Fairlawn Dr
Carthage, MO 64836
417.358.9551
COAF# 00062
wearown.com



IF A SEAL IS PRESENT ON THIS SHEET IT HAS BEEN ELECTRONICALLY SEALED AND DATED.

ALL BEARINGS BASED ON STATE PLANE BEARINGS CENTRAL ZONE.

MATCHLINE STA. 1221+25.00



DATE PREPARED	3/4/2025
ROUTE	VARIOUS
STATE	MO
DISTRICT	NW
SHEET NO.	99
COUNTY	CHARITON / CARROLL
JOB NO.	JNW0030
CONTRACT ID.	
PROJECT NO.	
BRIDGE NO.	

DATE	DESCRIPTION

MISSOURI HIGHWAYS AND TRANSPORTATION COMMISSION
 105 WEST CAPITOL
 JEFFERSON CITY, MO 65102
 1-888-ASK-MODOT (1-888-275-6636)

2215 Fairlawn Dr.
 Carthage, MO 64836
 417.358.9551
 COA# 00062
 wearown.com

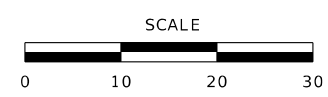


LEGEND

	SIDEWALK SECTION
	CURB RAMP
	DRIVEWAY
	CONCRETE MEDIAN
	TRUNCATED DOMES
	GRAVEL
	CONCRETE REMOVAL*

CATHY EVANS & TOWNES STATION
 123 SF TEMP. ESM'T.
 2506.9 SF (0.06 AC) REMAINING

*SEE SIDEWALK REMOVALS SHOWN ON SHEET 41



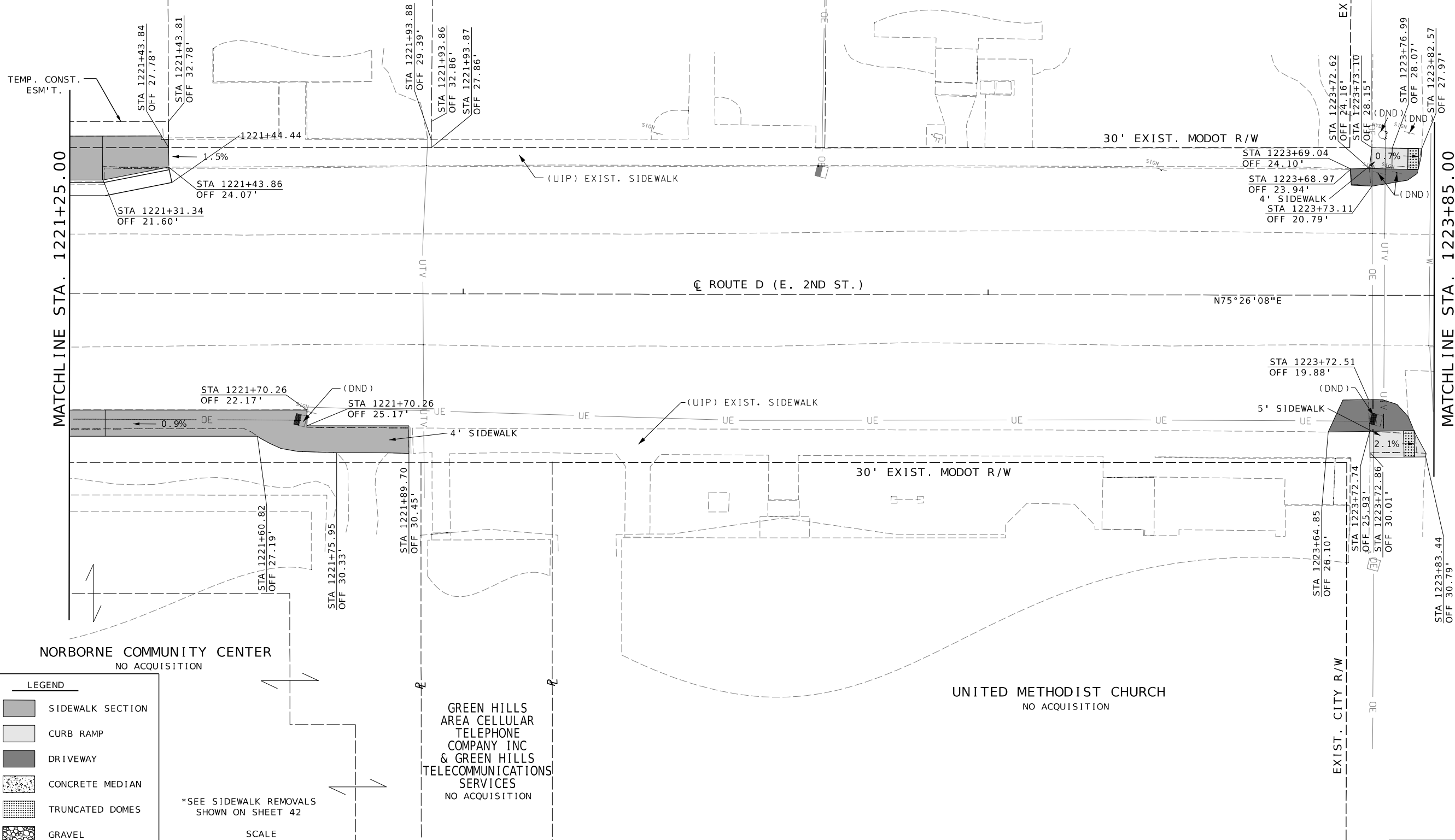
IF A SEAL IS PRESENT ON THIS SHEET IT HAS BEEN ELECTRONICALLY SEALED AND DATED.

ALL BEARINGS BASED ON STATE PLANE BEARINGS CENTRAL ZONE.

34
 NORBORNE
 COMMUNITY CENTER
 (SEE SHEET 47
 FOR TAKINGS)

35
 RYAN & KILEY
 CRAIG
 (NO ACQUISITION)

SE 1/4 NW 1/4
 SEC23-T52N-R25W
 CITY OF NORBORNE
 NO ACQUISITION



NORBORNE COMMUNITY CENTER
 NO ACQUISITION


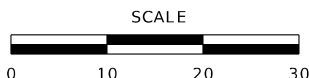
GREEN HILLS
 AREA CELLULAR
 TELEPHONE
 COMPANY INC
 & GREEN HILLS
 TELECOMMUNICATIONS
 SERVICES
 NO ACQUISITION

UNITED METHODIST CHURCH
 NO ACQUISITION

LEGEND

	SIDEWALK SECTION
	CURB RAMP
	DRIVEWAY
	CONCRETE MEDIAN
	TRUNCATED DOMES
	GRAVEL
	CONCRETE REMOVAL*

*SEE SIDEWALK REMOVALS
 SHOWN ON SHEET 42



DATE PREPARED
 3/4/2025

ROUTE STATE
 VARIOUS MO

DISTRICT SHEET NO.
 NW 100

COUNTY
 CHARITON/CARROLL

JOB NO.
 JNW0030

CONTRACT ID.

PROJECT NO.

BRIDGE NO.

DATE	DESCRIPTION

MISSOURI HIGHWAYS AND TRANSPORTATION
 COMMISSION



2215 Fairlawn Dr
 Carthage, MO 64836
 417.358.9551
 COAF# 00062
 wearown.com




NORBORNE PLAN
 SHEET 8 OF 16

IF A SEAL IS PRESENT ON THIS SHEET IT HAS BEEN ELECTRONICALLY SEALED AND DATED.

ALL BEARINGS BASED ON STATE PLANE BEARINGS CENTRAL ZONE.

SE 1/4 NW 1/4
SEC23-T52N-R25W

ALLEN & ANGELA
MCDOWELL
NO ACQUISITION



DATE PREPARED 3/4/2025	
ROUTE VARIOUS	STATE MO
DISTRICT NW	SHEET NO. 101
COUNTY CHARITON / CARROLL	
JOB NO. JNW0030	
CONTRACT ID.	
PROJECT NO.	
BRIDGE NO.	

DATE	DESCRIPTION

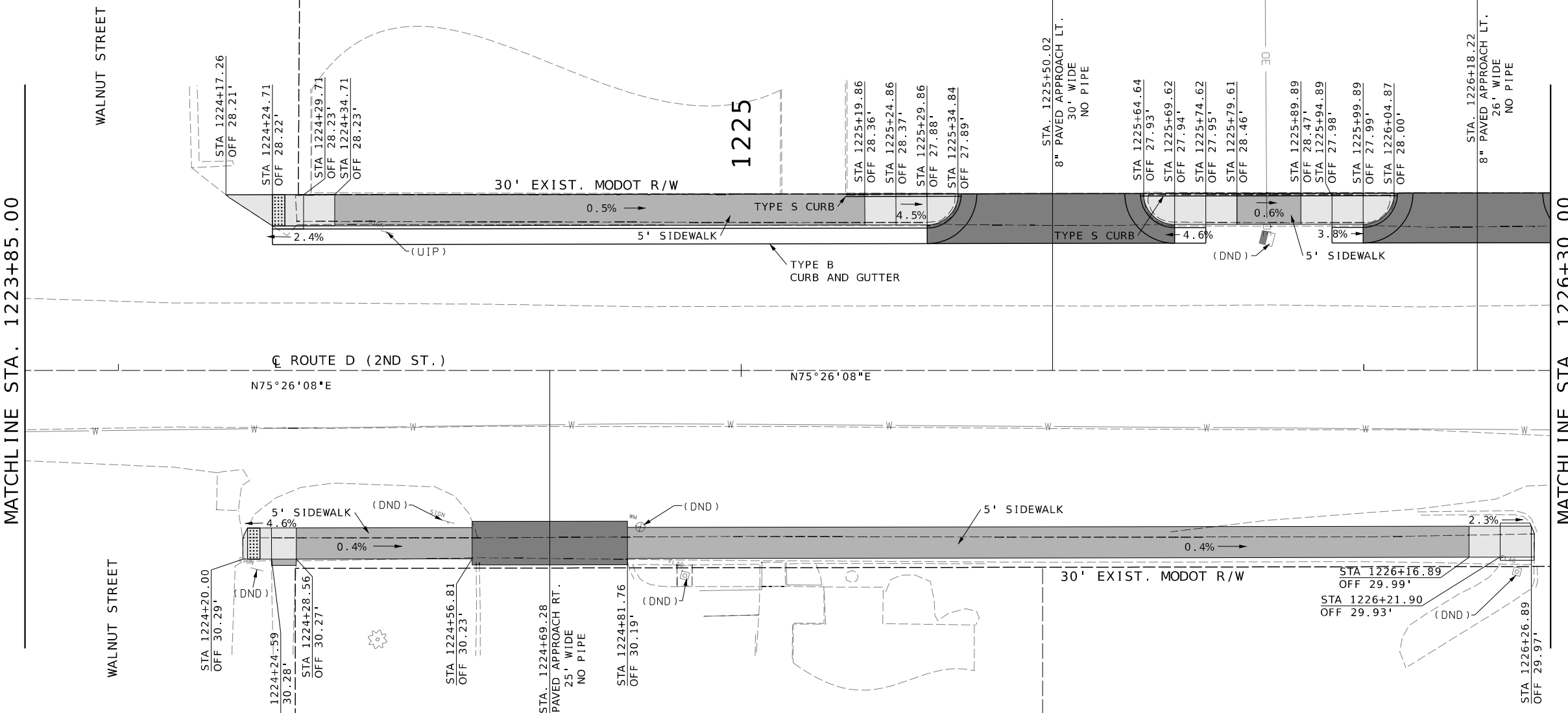
MISSOURI HIGHWAYS AND TRANSPORTATION
COMMISSION
105 WEST CAPITOL
JEFFERSON CITY, MO 65102
1-888-ASK-MODOT (1-888-275-6636)

2215 Fairlawn Dr
Carthage, MO 64836
417.358.9551
COA# 00062
wearown.com



NORBORNE PLAN
SHEET 9 OF 16

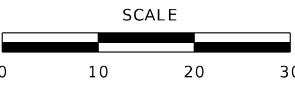
IF A SEAL IS PRESENT ON THIS SHEET IT HAS BEEN ELECTRONICALLY SEALED AND DATED.



LEGEND

	SIDEWALK SECTION
	CURB RAMP
	DRIVEWAY
	CONCRETE MEDIAN
	TRUNCATED DOMES
	GRAVEL
	CONCRETE REMOVAL*

*SEE SIDEWALK REMOVALS
SHOWN ON SHEET 43



JOE ECKER TRUST
NO ACQUISITION


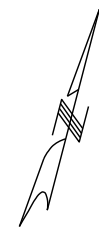
HOME SAVINGS AND LOAN
ASSOCIATION OF NORBORNE
NO ACQUISITION

ALL BEARINGS BASED ON STATE PLANE BEARINGS CENTRAL ZONE.

SE ¼ NW ¼
SEC23-T52N-R25W

NORBORNE RURAL
FIRE DEPARTMENT
NO ACQUISITION

LARR FITZWATER
NO ACQUISITION



DATE PREPARED
3/4/2025

ROUTE	STATE
VARIOUS	MO
DISTRICT	SHEET NO.
NW	102
COUNTY	
CHARITON / CARROLL	
JOB NO.	
JNW0030	
CONTRACT ID.	
PROJECT NO.	
BRIDGE NO.	

DESCRIPTION

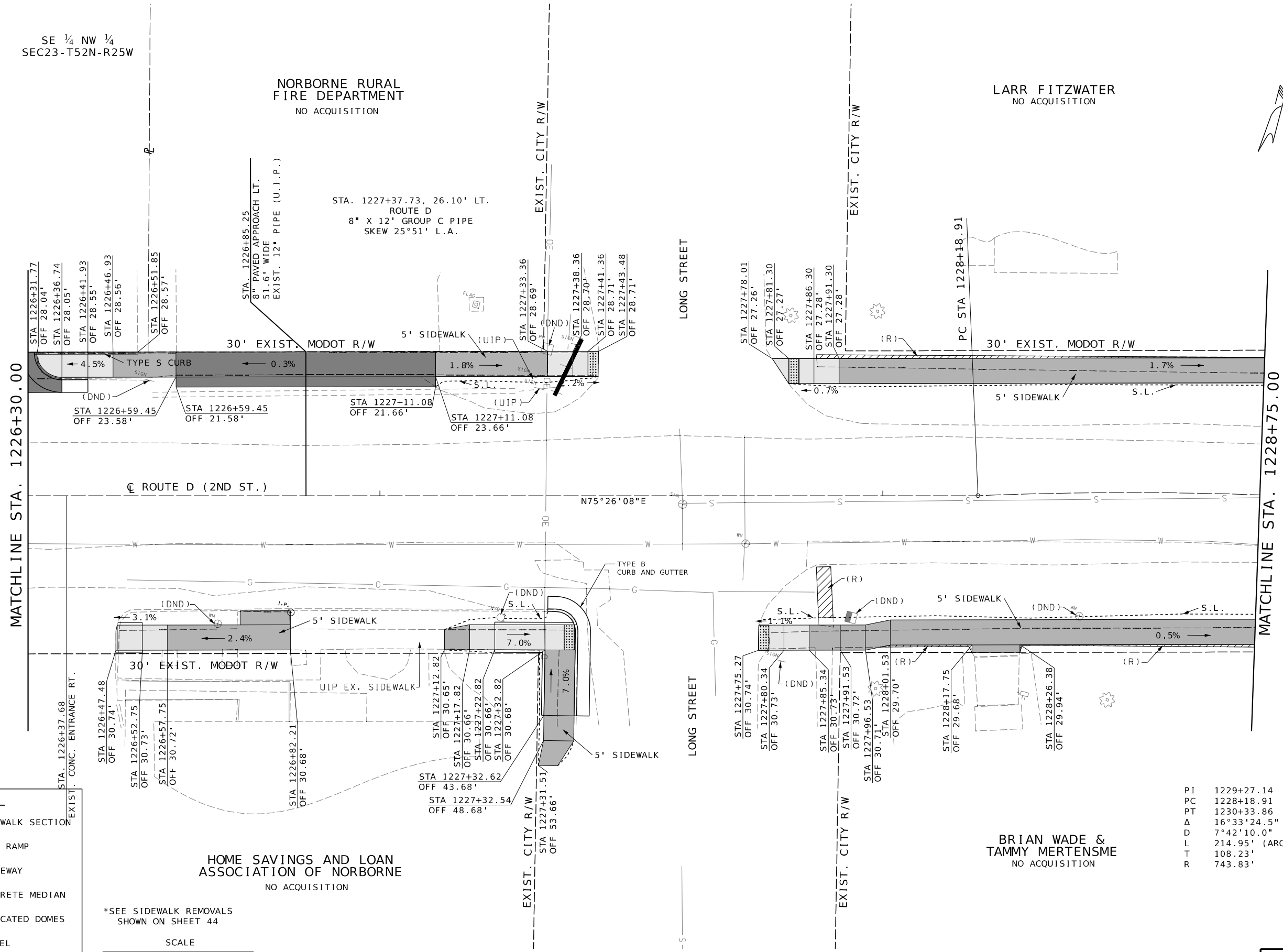
MISSOURI HIGHWAYS AND TRANSPORTATION
COMMISSION

105 WEST CAPITOL
JEFFERSON CITY, MO 65102
1-888-ASK-MODOT (1-888-275-6636)

2215 Fairlawn Dr.
Carthage, MO 64836
417.358.9551
COAF# 00062
wearown.com

NORBORNE PLAN
SHEET 10 OF 16

IF A SEAL IS PRESENT ON THIS SHEET IT HAS BEEN ELECTRONICALLY SEALED AND DATED.



LEGEND

- SIDEWALK SECTION
- CURB RAMP
- DRIVEWAY
- CONCRETE MEDIAN
- TRUNCATED DOMES
- GRAVEL
- CONCRETE REMOVAL*

*SEE SIDEWALK REMOVALS
SHOWN ON SHEET 44

SCALE

PI	1229+27.14
PC	1228+18.91
PT	1230+33.86
Δ	16°33'24.5" (RT)
D	7°42'10.0"
L	214.95' (ARC)
T	108.23'
R	743.83'

BRIAN WADE &
TAMMY MERTENSME
NO ACQUISITION

-S

ALL BEARINGS BASED ON STATE PLANE BEARINGS CENTRAL ZONE.

LARR FITZWATER
NO ACQUISITION

BARBARA A. MCWILLIAMS
NO ACQUISITION

DA KIRSTEN
NO ACQUISITION

SE ¼ NW ¼
SEC23-T52N-R25W

PI 1229+27.14
PC 1228+18.91
PT 1230+33.86
Δ 16°33'24.5" (RT)
D 7°42'10.0"
L 214.95' (ARC)
T 108.23'
R 743.83'

BRIAN WADE
&
TAMMY MERTENSME
NO ACQUISITION


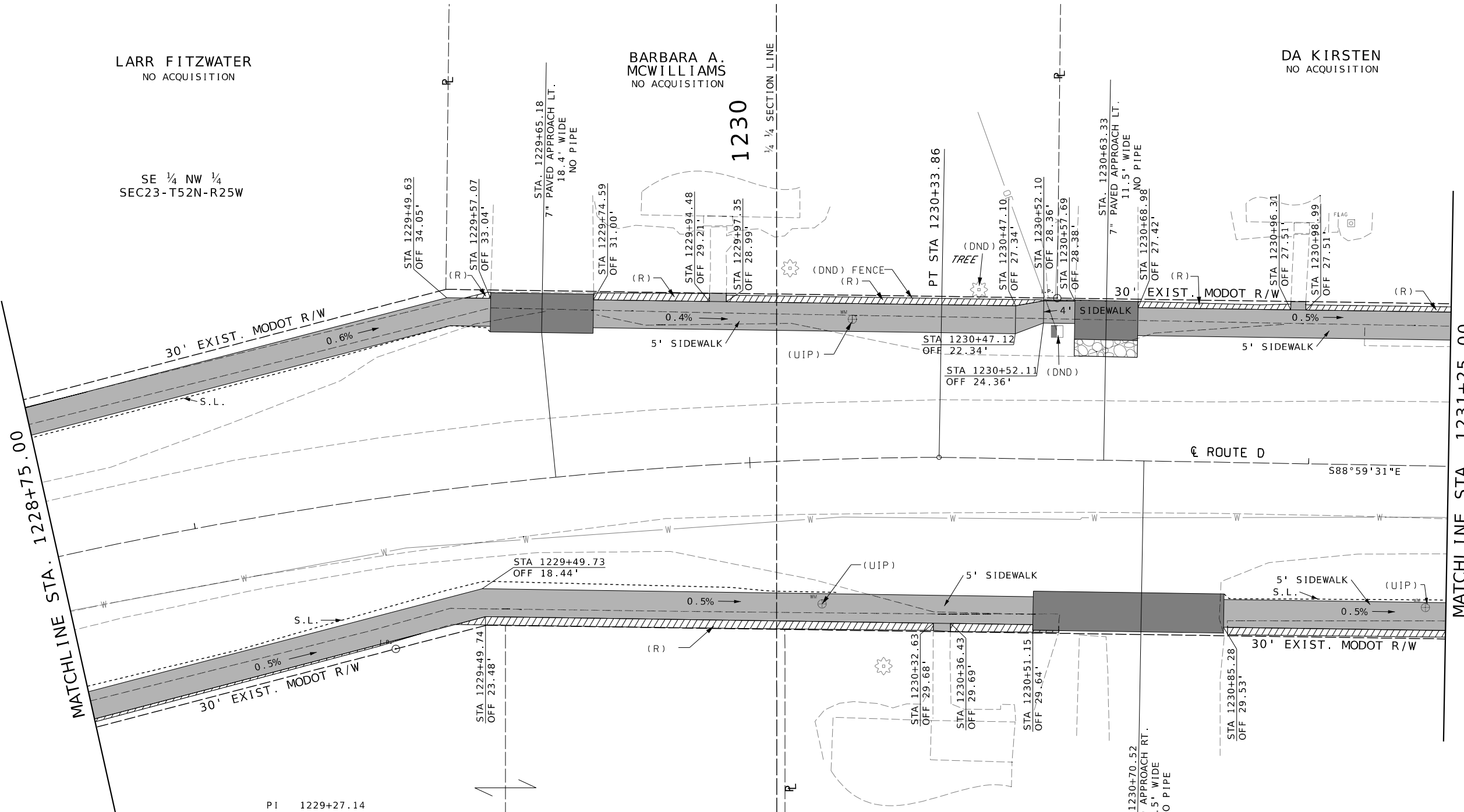
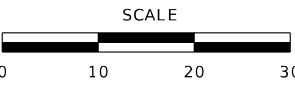
DAVE & JANICE JOHNSON
NO ACQUISITION

SW ¼ NE ¼
SEC23-T52N-R25W

LEGEND

	SIDEWALK SECTION
	CURB RAMP
	DRIVEWAY
	CONCRETE MEDIAN
	TRUNCATED DOMES
	GRAVEL
	CONCRETE REMOVAL*

*SEE SIDEWALK REMOVALS
SHOWN ON SHEET 45



DATE PREPARED
3/4/2025

ROUTE	STATE
VARIOUS	MO
DISTRICT	SHEET NO.
NW	103

COUNTY
CHARITON/CARROLL

JOB NO.
JNW0030

CONTRACT ID.

PROJECT NO.

BRIDGE NO.

DATE	DESCRIPTION

MISSOURI HIGHWAYS AND TRANSPORTATION
COMMISSION

105 WEST CAPITOL
JEFFERSON CITY, MO 65102
1-888-ASK-MODOT (1-888-275-6636)

2215 Fairlawn Dr
Carthage, MO 64836
417.358.9551
COA# 00062
wearoan.com

OWN
Engineering beyond.

IF A SEAL IS PRESENT ON THIS SHEET IT HAS BEEN ELECTRONICALLY SEALED AND DATED.

ALL BEARINGS BASED ON STATE PLANE BEARINGS CENTRAL ZONE.

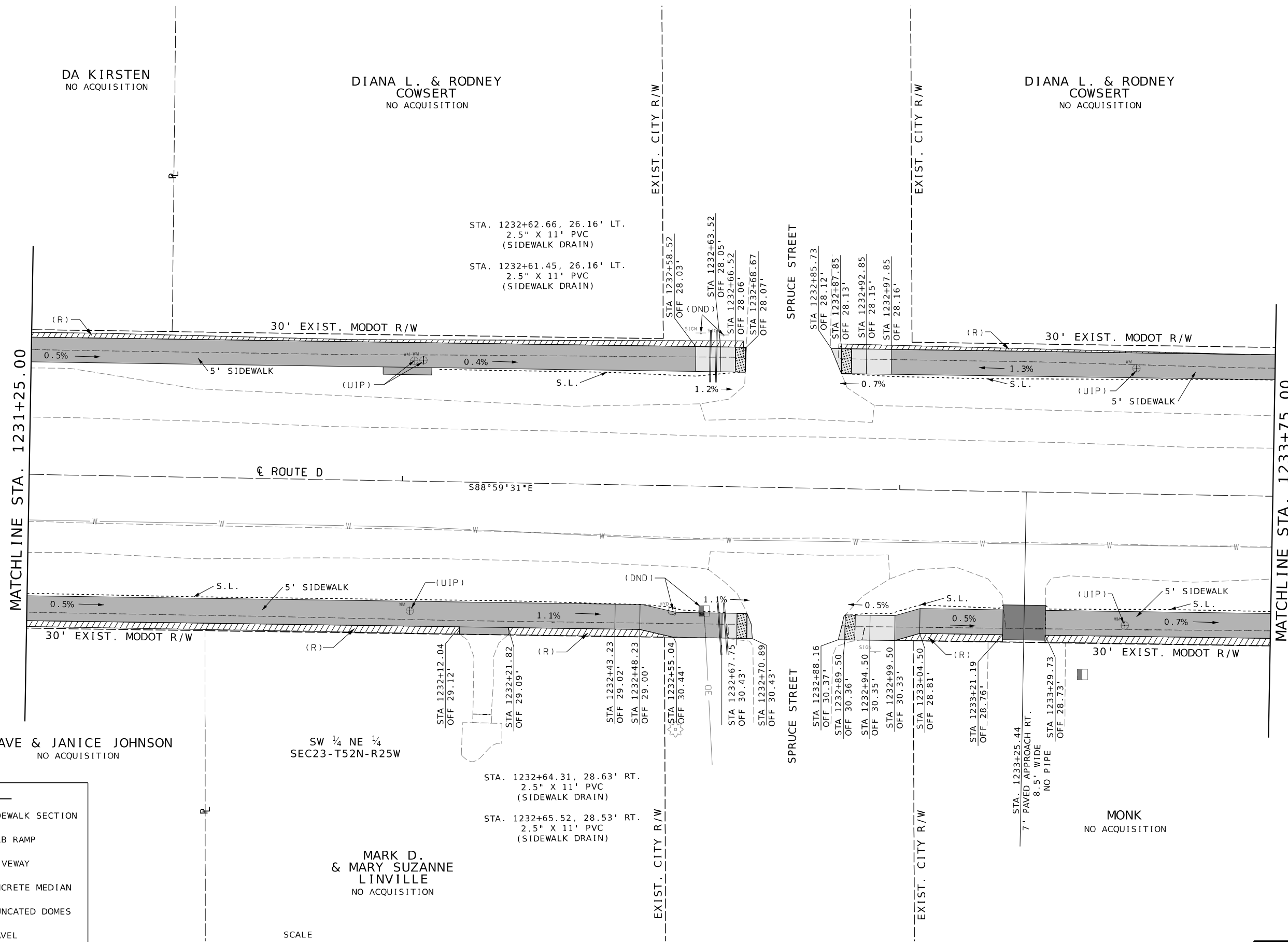
DA KIRSTEN
NO ACQUISITION

DIANA L. & RODNEY
COWSERT
NO ACQUISITION

DIANA L. & RODNEY
COWSERT
NO ACQUISITION

MATCHLINE STA. 1231+25.00

MATCHLINE STA. 1233+75.00



LEGEND

[Pattern]	SIDEWALK SECTION
[Pattern]	CURB RAMP
[Pattern]	DRIVEWAY
[Pattern]	CONCRETE MEDIAN
[Pattern]	TRUNCATED DOMES
[Pattern]	GRAVEL
[Pattern]	CONCRETE REMOVAL*

*SEE SIDEWALK REMOVALS SHOWN ON SHEET 46

SCALE
0 10 20 30



DATE PREPARED: 3/4/2025

ROUTE	STATE
VARIOUS	MO
DISTRICT	SHEET NO.
NW	104

COUNTY: CHARITON / CARROLL

JOB NO.: JNW0030

CONTRACT ID.:

PROJECT NO.:

BRIDGE NO.:

DATE	DESCRIPTION

MISSOURI HIGHWAYS AND TRANSPORTATION COMMISSION

105 WEST CAPITOL
JEFFERSON CITY, MO 65102
1-888-ASK-MODOT (1-888-275-6636)

2215 Fairlawn Dr
Carthage, MO 64836
417.356.9551
COA# 00062
wearown.com

NORBORNE PLAN SHEET 12 OF 16

IF A SEAL IS PRESENT ON THIS SHEET IT HAS BEEN ELECTRONICALLY SEALED AND DATED.

ALL BEARINGS BASED ON STATE PLANE BEARINGS CENTRAL ZONE.

SW ¼ NE ¼
SEC23-T52N-R25W

MARK MANLY
& BETTY MORRIS
NO ACQUISITION



DIANA L. & RODNEY
COWSERT
NO ACQUISITION

EXIST. SIGNS
RELOCATE TO NEW POST

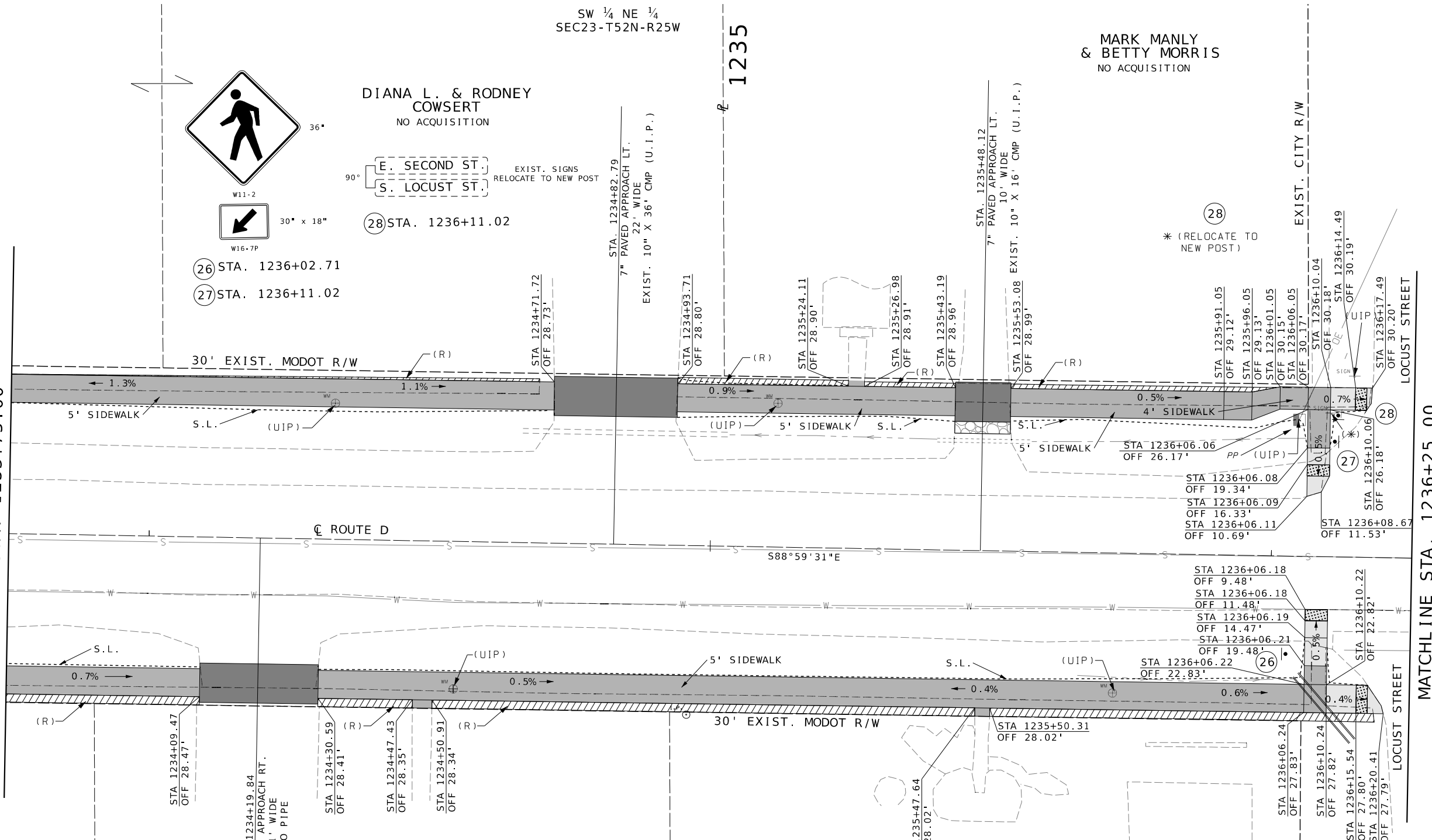
(28) STA. 1236+11.02

(26) STA. 1236+02.71

(27) STA. 1236+11.02

MATCHLINE STA. 1233+75.00

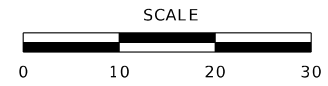
MATCHLINE STA. 1236+25.00



LEGEND

[Pattern]	SIDEWALK SECTION
[Pattern]	CURB RAMP
[Pattern]	DRIVEWAY
[Pattern]	CONCRETE MEDIAN
[Pattern]	TRUNCATED DOMES
[Pattern]	GRAVEL
[Pattern]	CONCRETE REMOVAL*

*SEE SIDEWALK REMOVALS
SHOWN ON SHEET 47




JACOB F. DEMNIT
NO ACQUISITION

ANGIE
MCWILLIAMS
NO ACQUISITION

STA. 1236+09.36, 27.37' RT.
2.5" X 16" PVC
(SIDEWALK DRAIN)

STA. 1236+10.27, 26.57' RT.
2.5" X 16" PVC
(SIDEWALK DRAIN)

SW ¼ NE ¼
SEC23-T52N-R25W




DATE PREPARED	3/4/2025
ROUTE	VARIOUS
STATE	MO
DISTRICT	NW
SHEET NO.	105
COUNTY	CHARITON / CARROLL
JOB NO.	JNW0030
CONTRACT ID.	
PROJECT NO.	
BRIDGE NO.	

DATE	DESCRIPTION

MISSOURI HIGHWAYS AND TRANSPORTATION
COMMISSION

105 WEST CAPITOL
JEFFERSON CITY, MO 65102
1-888-ASK-MODOT (1-888-275-6636)

2215 Fairlawn Dr
Carthage, MO 64836
417.358.9551
COAF# 00062
wearoewn.com



NORBORNE PLAN
SHEET 13 OF 16

IF A SEAL IS PRESENT ON THIS SHEET IT HAS BEEN ELECTRONICALLY SEALED AND DATED.

ALL BEARINGS BASED ON STATE PLANE BEARINGS CENTRAL ZONE.



THIS SHEET HAS BEEN SIGNED, SEALED AND DATED ELECTRONICALLY.

DATE PREPARED
3/4/2025

ROUTE STATE
VARIOUS MO

DISTRICT SHEET NO.
NW 106

COUNTY
CHARITON/CARROLL

JOB NO.
JNW0030

CONTRACT ID.

PROJECT NO.

BRIDGE NO.

DESCRIPTION

DATE

MISSOURI HIGHWAYS AND TRANSPORTATION COMMISSION

105 WEST CAPITOL JEFFERSON CITY, MO 65102

1-888-ASK-MODOT (1-888-275-6636)

2215 Fairlawn Dr Carthage, MO 64836

417.358.9551 COA# 00062

wearown.com

Engineering beyond.

OWN

IF A SEAL IS PRESENT ON THIS SHEET IT HAS BEEN ELECTRONICALLY SEALED AND DATED.

STA. 1236+44.24, 26.58' LT.
2.5" X 11' PVC
(SIDEWALK DRAIN)

STA. 1236+45.43, 26.82' LT.
2.5" X 11' PVC
(SIDEWALK DRAIN)

EXIST. CITY R/W

EVANS
NO ACQUISITION

RUTH PEOPLES
TRUST
NO ACQUISITION

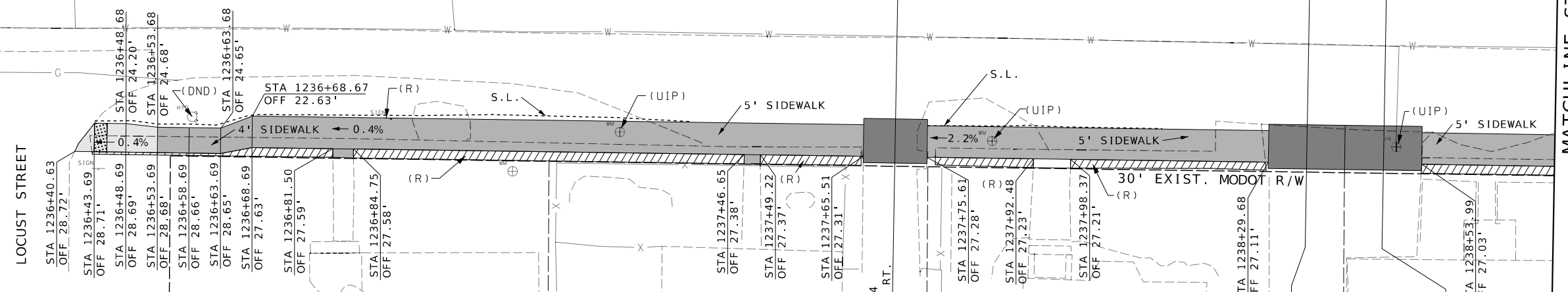
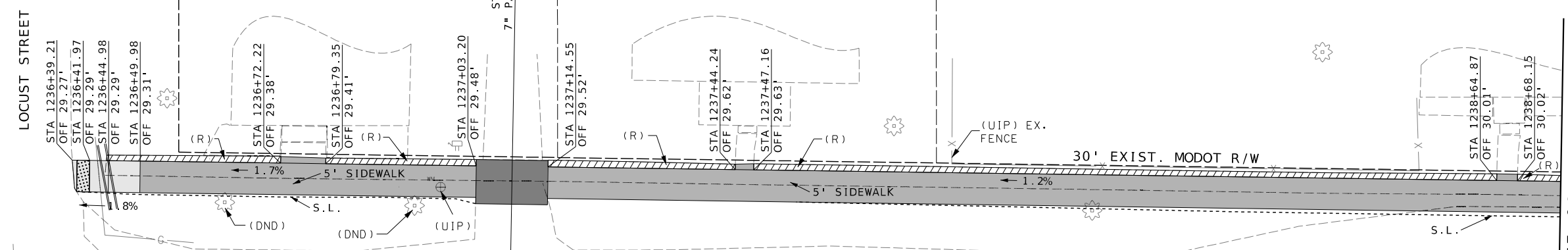
F & CAROL J.
STEVENS
NO ACQUISITION

SW 1/4 NE 1/4
SEC23-T52N-R25W



MATCHLINE STA. 1236+25.00

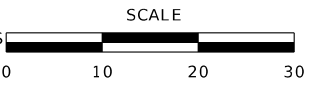
MATCHLINE STA. 1238+75.00



LEGEND

- SIDEWALK SECTION
- CURB RAMP
- DRIVEWAY
- CONCRETE MEDIAN
- TRUNCATED DOMES
- GRAVEL
- CONCRETE REMOVAL*

*SEE SIDEWALK REMOVALS SHOWN ON SHEET 48



TRIPLETT
RENTALS LLC
NO ACQUISITION

BARBARA
MCWILLIAMS
NO ACQUISITION

JAMES M & HIGH,
JAMIE J
ZAMARRIPA
NO ACQUISITION

RENE SIEFKAS
NO ACQUISITION

SW 1/4 NE 1/4
SEC23-T52N-R25W

NORBORNE PLAN
SHEET 14 OF 16

ALL BEARINGS BASED ON STATE PLANE BEARINGS CENTRAL ZONE.

SW ¼ NE ¼
SEC23-T52N-R25W

1240

ROGER & LINDA G.
LEABO TRUST
&
STANLEY & SUZANNE L.
KRUSE
NO ACQUISITION

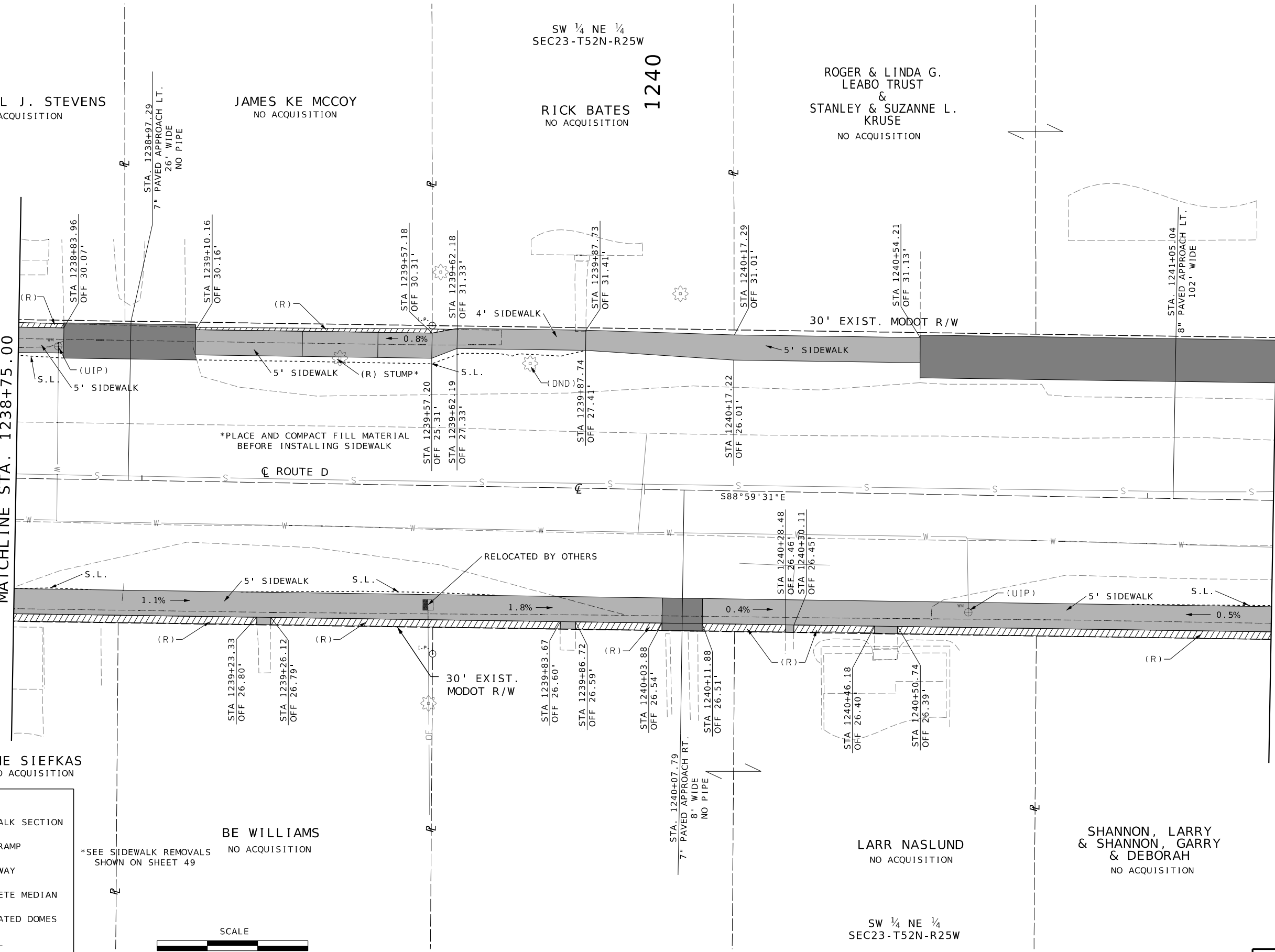
RICK BATES
NO ACQUISITION

JAMES KE MCCOY
NO ACQUISITION

F & CAROL J. STEVENS
NO ACQUISITION

MATCHLINE STA. 1238+75.00

MATCHLINE STA. 1241+25.00



*PLACE AND COMPACT FILL MATERIAL
BEFORE INSTALLING SIDEWALK

RELOCATED BY OTHERS

BE WILLIAMS
NO ACQUISITION

LARR NASLUND
NO ACQUISITION

SHANNON, LARRY
& SHANNON, GARRY
& DEBORAH
NO ACQUISITION


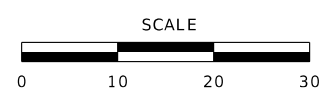
SW ¼ NE ¼
SEC23-T52N-R25W

RENE SIEFKAS
NO ACQUISITION

LEGEND

- SIDEWALK SECTION
- CURB RAMP
- DRIVEWAY
- CONCRETE MEDIAN
- TRUNCATED DOMES
- GRAVEL
- CONCRETE REMOVAL*

*SEE SIDEWALK REMOVALS
SHOWN ON SHEET 49



DATE PREPARED 3/4/2025	
ROUTE VARIOUS	STATE MO
DISTRICT NW	SHEET NO. 107
COUNTY CHARITON / CARROLL	
JOB NO. JNW0030	
CONTRACT ID.	
PROJECT NO.	
BRIDGE NO.	

DATE	DESCRIPTION

MISSOURI HIGHWAYS AND TRANSPORTATION
COMMISSION

105 WEST CAPITOL
JEFFERSON CITY, MO 65102
1-888-ASK-MODOT (1-888-275-6636)

2215 Fairlawn Dr
Carthage, MO 64836
417.358.9551
COA# 00062
wearown.com

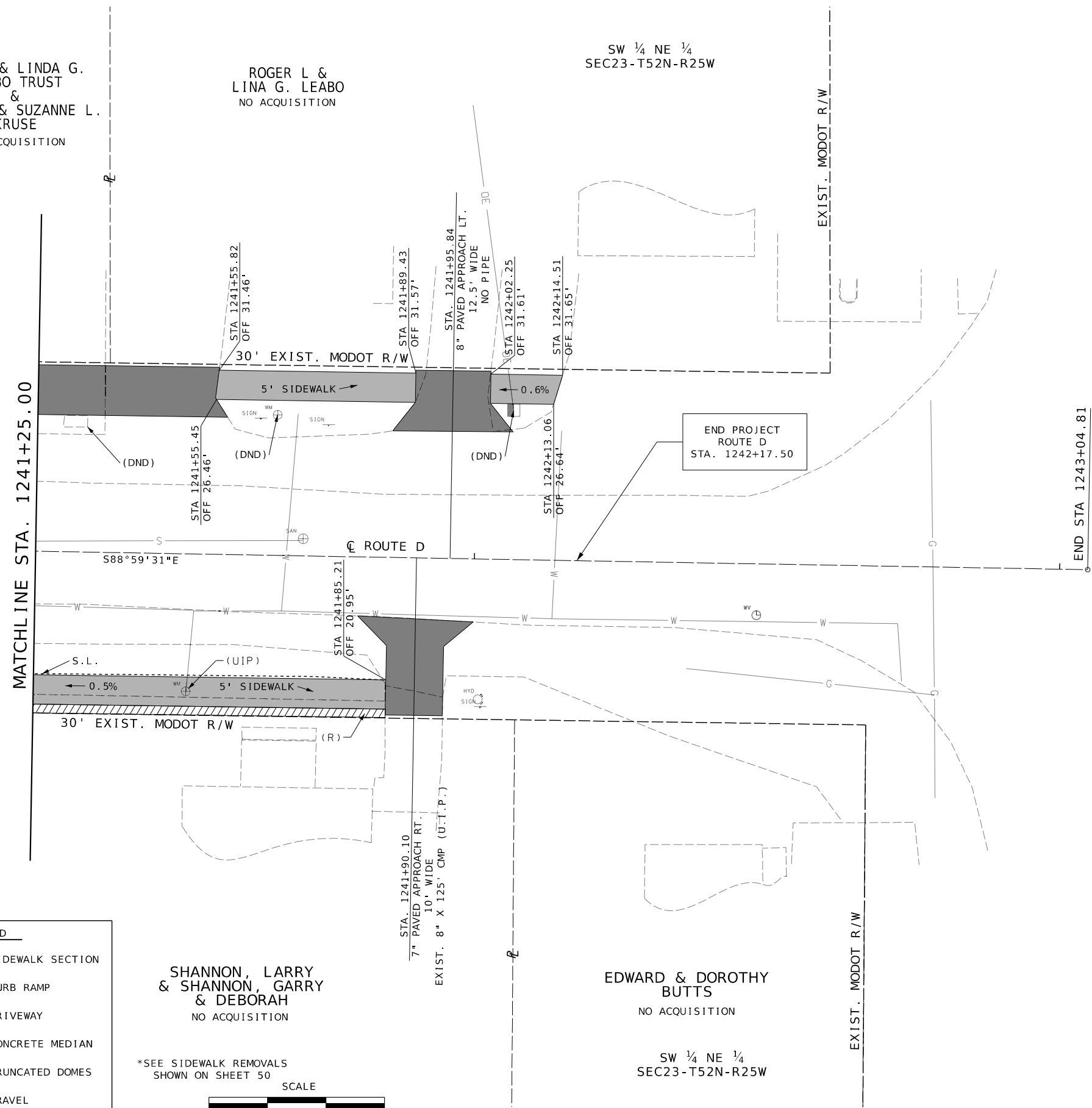
IF A SEAL IS PRESENT ON THIS SHEET IT HAS BEEN ELECTRONICALLY SEALED AND DATED.

ALL BEARINGS BASED ON STATE PLANE BEARINGS CENTRAL ZONE.

ROGER & LINDA G. LEABO TRUST
&
STANLEY & SUZANNE L. KRUSE
NO ACQUISITION

ROGER L & LINA G. LEABO
NO ACQUISITION

SW 1/4 NE 1/4
SEC23-T52N-R25W



END PROJECT
ROUTE D
STA. 1242+17.50

MATCHLINE STA. 1241+25.00

END STA 1243+04.81

LEGEND

- SIDEWALK SECTION
- CURB RAMP
- DRIVEWAY
- CONCRETE MEDIAN
- TRUNCATED DOMES
- GRAVEL
- CONCRETE REMOVAL*


SHANNON, LARRY
& SHANNON, GARRY
& DEBORAH
NO ACQUISITION

EDWARD & DOROTHY
BUTTS
NO ACQUISITION

SW 1/4 NE 1/4
SEC23-T52N-R25W

*SEE SIDEWALK REMOVALS
SHOWN ON SHEET 50

SCALE



DATE PREPARED: 3/4/2025

ROUTE	STATE
VARIOUS	MO
DISTRICT	SHEET NO.
NW	108
COUNTY	
CHARLTON/CARROLL	
JOB NO.	
JNW0030	
CONTRACT ID.	
PROJECT NO.	
BRIDGE NO.	

DATE	DESCRIPTION

MISSOURI HIGHWAYS AND TRANSPORTATION
COMMISSION

105 WEST CAPITOL
JEFFERSON CITY, MO 65102
1-888-ASK-MODOT (1-888-275-6636)

2215 Fairlawn Dr
Carthage, MO 64836
417.358.9551
COA# 00062
wearown.com

IF A SEAL IS PRESENT ON THIS SHEET IT HAS BEEN ELECTRONICALLY SEALED AND DATED.

ANY WORK INDICATED ON THE PLANS THAT EXTENDS BEYOND THE PROJECT LIMITS IS CONSIDERED INCIDENTAL TO AND A PART OF THE CONSTRUCTION OF THIS PROJECT.

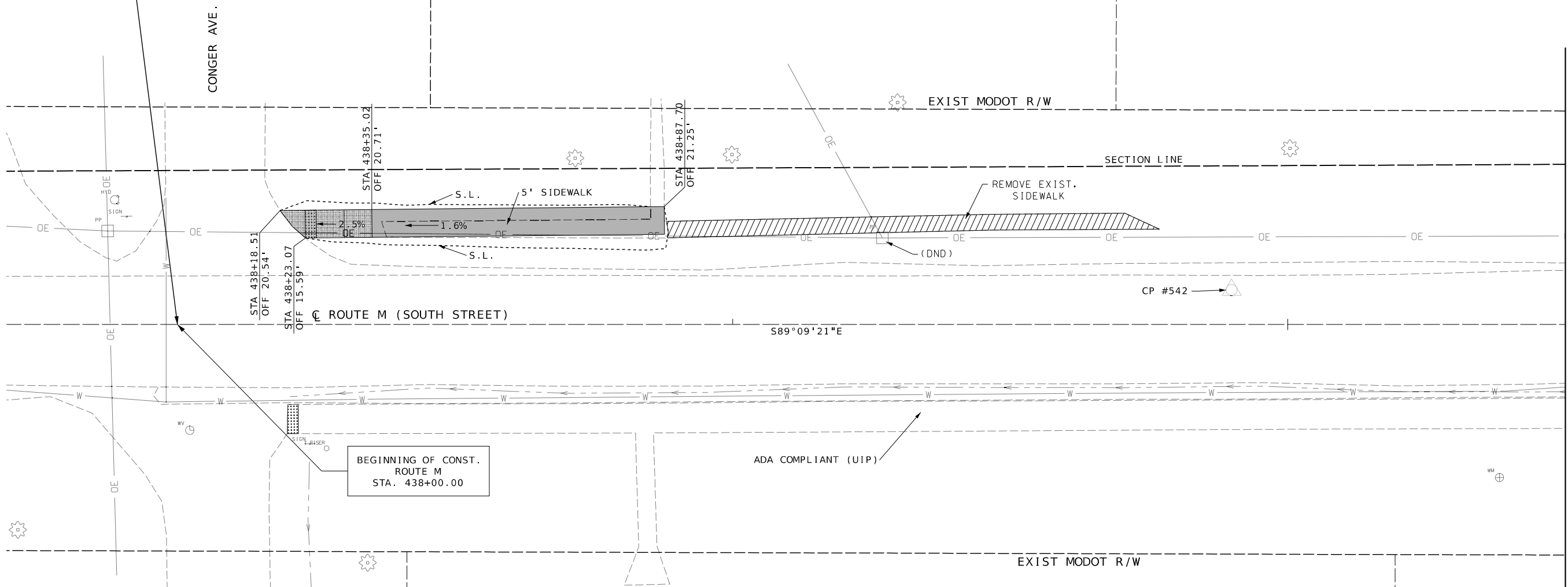
ALL BEARINGS BASED ON STATE PLANE BEARINGS CENTRAL ZONE.

SE 1/4 SW 1/4 SEC. 23-T54N-R22W

THOMAS G. KAISER
NO ACQUISITION

440
DIANN S. LYON & LEO F. WOODEN
NO ACQUISITION

LAND SURVEY MONUMENT COMMON CORNER SEC. 26 T54N R22W FOUND 1/2" REBAR CERTIFIED LAND CORNER DOCUMENT # 60022523 SAMUEL J. DEPRIEST LS#2013000041 3895.33', N47°43'58"W TO BEGINNING OF PROJECT



MATCHLINE STA. 440+50.00

UTILITIES

ELEC.: EVERGY
(816) 414-4500
1710 PASEO BLVD.
KANSAS CITY, MO 64108

PETRO. PIPE: SINCLAIR TRANSPORTATION CO.
(660) 542-0206
26036 OLD HWY 24
CARROLLTON, MO 64633

TELE.: CHARITON VALLEY TELEPHONE
(800) 769-8731
200 MADISON STREET SUITE 650
JEFFERSON CITY, MO 65102

WATER: CITY OF BOSWORTH
(660) 534-7593
116 NORTH KANSAS AVENUE
BOSWORTH, MO 64623

LEGEND


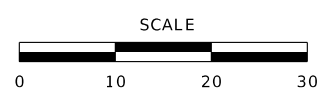
	SIDEWALK SECTION
	CURB RAMP
	DRIVEWAY
	CONCRETE MEDIAN
	TRUNCATED DOMES
	GRAVEL
	CONCRETE REMOVAL*

NE 1/4 NW 1/4 SEC. 26-T54N-R22W

RONALD L. & JEANETTE M. WOODEN
NO ACQUISITION

WILDA SUE DULANEY TRUST & MARHSA SUE SHULER
NO ACQUISITION

*SEE SIDEWALK REMOVALS SHOWN ON SHEET 51



DATE PREPARED: 3/4/2025

ROUTE	STATE
VARIOUS	MO
DISTRICT	SHEET NO.
NW	109

COUNTY: CHARITON / CARROLL

JOB NO.: JNW0030

CONTRACT ID.:

PROJECT NO.:

BRIDGE NO.:

DATE	DESCRIPTION

MISSOURI HIGHWAYS AND TRANSPORTATION COMMISSION

105 WEST CAPITOL
JEFFERSON CITY, MO 65102
1-888-ASK-MODOT (1-888-275-6636)

2215 Fairlawn Dr
Carthage, MO 64836
417.358.9551
COAF# 00062
wearown.com

BOSWORTH PLAN SHEET 1 OF 9

IF A SEAL IS PRESENT ON THIS SHEET IT HAS BEEN ELECTRONICALLY SEALED AND DATED.

ALL BEARINGS BASED ON STATE PLANE BEARINGS CENTRAL ZONE.

DIANN S. LYON
& LEO F. WOODEN
NO ACQUISITION

SW 1/4 SW 1/4
SEC. 23-T54N-R22W

JOHN E. & JANET M.
SMITH
NO ACQUISITION

SW 1/4 SE 1/4
SEC. 23-T54N-R22W



THIS SHEET HAS BEEN
SIGNED, SEALED AND DATED
ELECTRONICALLY.

DATE PREPARED
3/4/2025

ROUTE STATE
VARIOUS MO

DISTRICT SHEET NO.
NW 110

COUNTY
CHARITON / CARROLL

JOB NO.
JNW0030

CONTRACT ID.


PROJECT NO.

BRIDGE NO.

DATE	DESCRIPTION

MISSOURI HIGHWAYS AND TRANSPORTATION
COMMISSION

105 WEST CAPITOL
JEFFERSON CITY, MO 65102
1-888-ASK-MODOT (1-888-275-6636)



2215 Fairlawn Dr
Carthage, MO 64836
417.358.9551
COAF# 00062
weareown.com



BOSWORTH PLAN
SHEET 2 OF 9

MATCHLINE STA. 440+50.00

MATCHLINE STA. 443+00.00

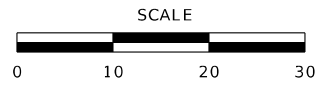
LEGEND

	SIDEWALK SECTION
	CURB RAMP
	DRIVEWAY
	CONCRETE MEDIAN
	TRUNCATED DOMES
	GRAVEL
	CONCRETE REMOVAL*

WILDA SUE
DULANEY TRUST
& MARHSA SUE
SHULER
NO ACQUISITION

NE 1/4 NW 1/4
SEC. 26-T54N-R22W

*SEE SIDEWALK REMOVALS
SHOWN ON SHEET 52

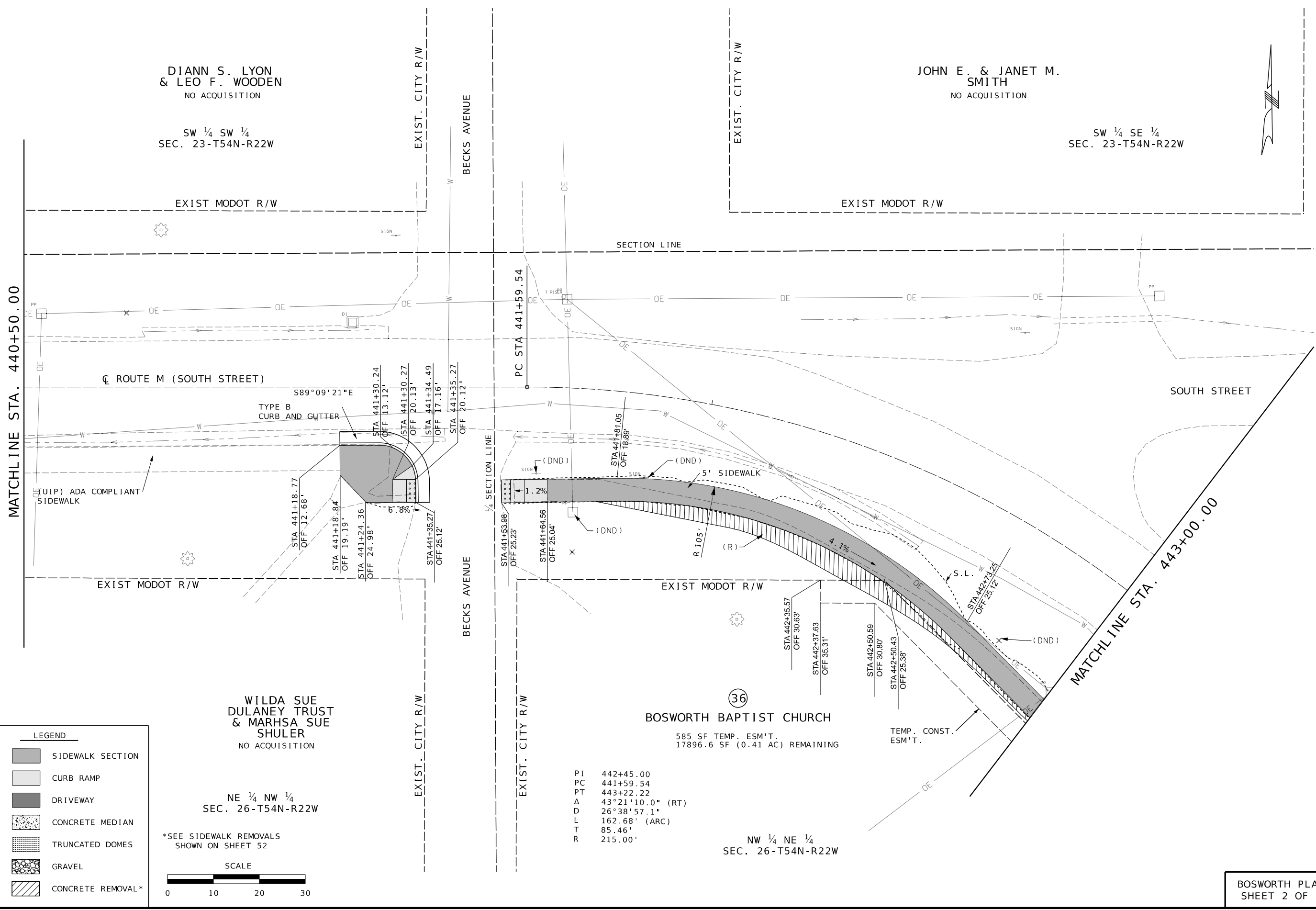


PI	442+45.00
PC	441+59.54
PT	443+22.22
Δ	43°21'10.0" (RT)
D	26°38'57.1"
L	162.68' (ARC)
T	85.46'
R	215.00'

NW 1/4 NE 1/4
SEC. 26-T54N-R22W

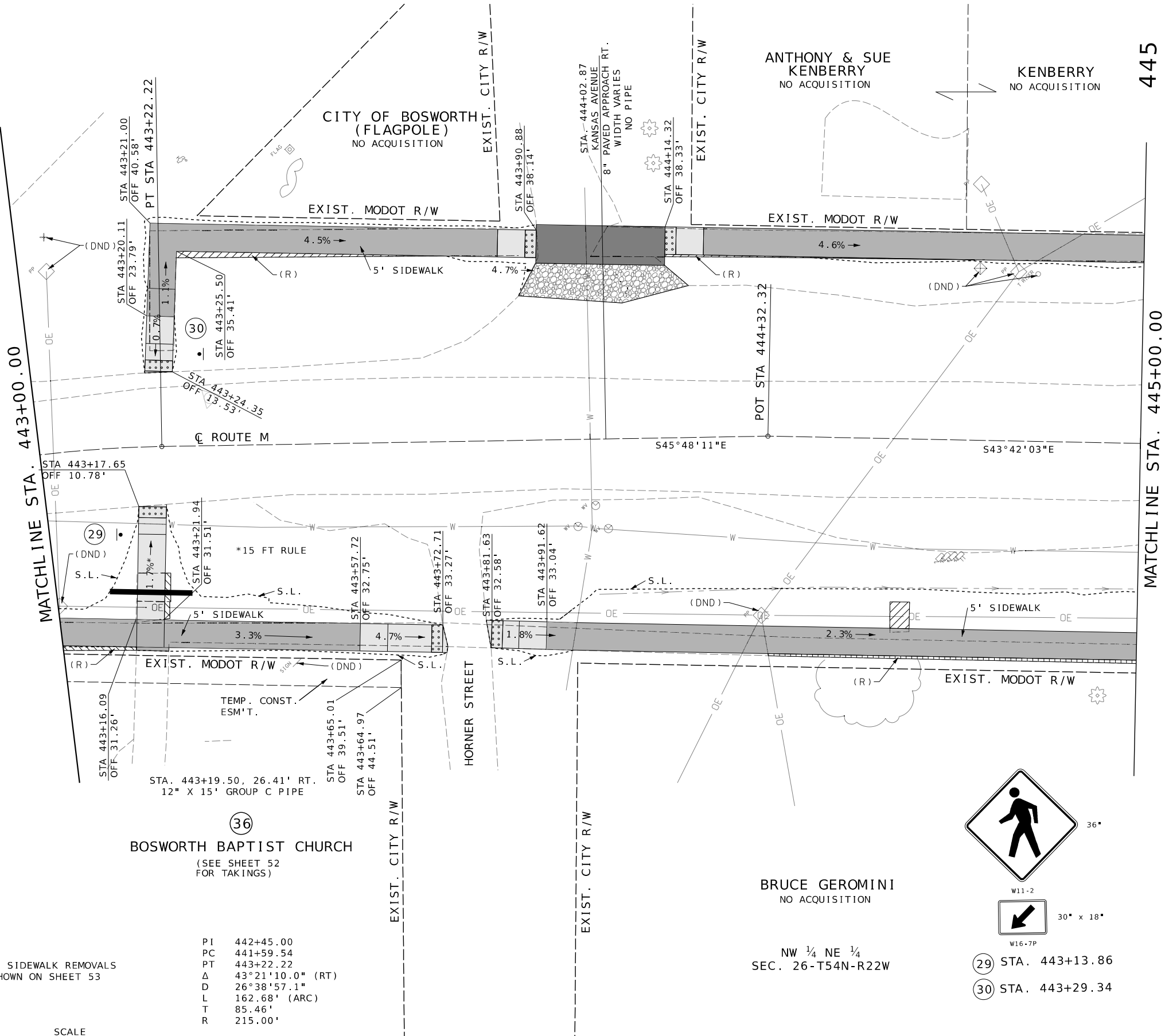
36
BOSWORTH BAPTIST CHURCH
585 SF TEMP. ESM'T.
17896.6 SF (0.41 AC) REMAINING

TEMP. CONST.
ESM'T.



IF A SEAL IS PRESENT ON THIS SHEET IT HAS BEEN ELECTRONICALLY SEALED AND DATED.

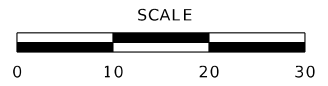
ALL BEARINGS BASED ON STATE PLANE BEARINGS CENTRAL ZONE.



LEGEND


	SIDEWALK SECTION
	CURB RAMP
	DRIVEWAY
	CONCRETE MEDIAN
	TRUNCATED DOMES
	GRAVEL
	CONCRETE REMOVAL*

*SEE SIDEWALK REMOVALS SHOWN ON SHEET 53



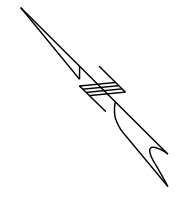
PI	442+45.00
PC	441+59.54
PT	443+22.22
Δ	43°21'10.0" (RT)
D	26°38'57.1"
L	162.68' (ARC)
T	85.46'
R	215.00'

36
BOSWORTH BAPTIST CHURCH
 (SEE SHEET 52 FOR TAKINGS)



36"
 W11-2
 30" x 18"
 W16-7P
 29 STA. 443+13.86
 30 STA. 443+29.34

BRUCE GEROMINI
 NO ACQUISITION
 NW 1/4 NE 1/4
 SEC. 26-T54N-R22W



DATE PREPARED	3/4/2025
ROUTE	VARIOUS
STATE	MO
DISTRICT	NW
SHEET NO.	111
COUNTY	CHARITON/CARROLL
JOB NO.	JNW0030
CONTRACT ID.	
PROJECT NO.	
BRIDGE NO.	


DATE	DESCRIPTION

MISSOURI HIGHWAYS AND TRANSPORTATION COMMISSION

105 WEST CAPITOL
 JEFFERSON CITY, MO 65102
 1-888-ASK-MODOT (1-888-275-6636)

2215 Fairlawn Dr
 Carthage, MO 64836
 417.358.9551
 COAF# 00062
 wearoan.com

IF A SEAL IS PRESENT ON THIS SHEET IT HAS BEEN ELECTRONICALLY SEALED AND DATED.



DATE PREPARED
3/4/2025

ROUTE STATE
VARIOUS MO

DISTRICT SHEET NO.
NW 112

COUNTY
CHARITON / CARROLL

JOB NO.
JNW0030

CONTRACT ID.

PROJECT NO.

BRIDGE NO.

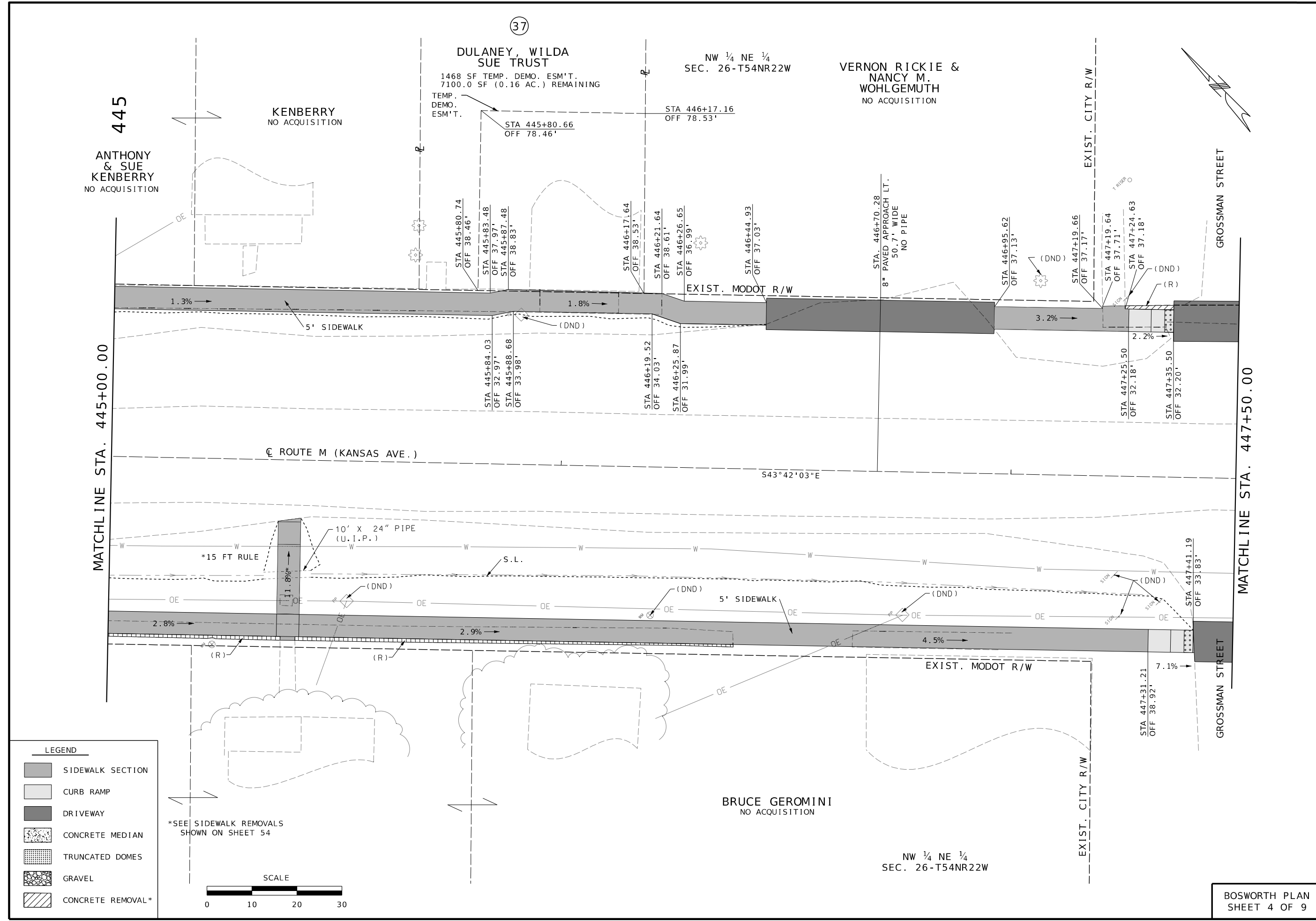
MISSOURI HIGHWAYS AND TRANSPORTATION COMMISSION

 105 WEST CAPITOL JEFFERSON CITY, MO 65102
 1-888-ASK-MODOT (1-888-275-6636)

2215 Fairlawn Dr
 Carthage, MO 64836
 417.358.9551
 COA# 00062
 wearoan.com

Engineering beyond.


IF A SEAL IS PRESENT ON THIS SHEET IT HAS BEEN ELECTRONICALLY SEALED AND DATED.



LEGEND

	SIDEWALK SECTION
	CURB RAMP
	DRIVEWAY
	CONCRETE MEDIAN
	TRUNCATED DOMES
	GRAVEL
	CONCRETE REMOVAL*

*SEE SIDEWALK REMOVALS SHOWN ON SHEET 54



DATE PREPARED	3/4/2025
ROUTE	VARIOUS
STATE	MO
DISTRICT	NW
SHEET NO.	113
COUNTY	CHARITON/CARROLL
JOB NO.	JNW0030
CONTRACT ID.	
PROJECT NO.	
BRIDGE NO.	

DATE	DESCRIPTION

MISSOURI HIGHWAYS AND TRANSPORTATION COMMISSION

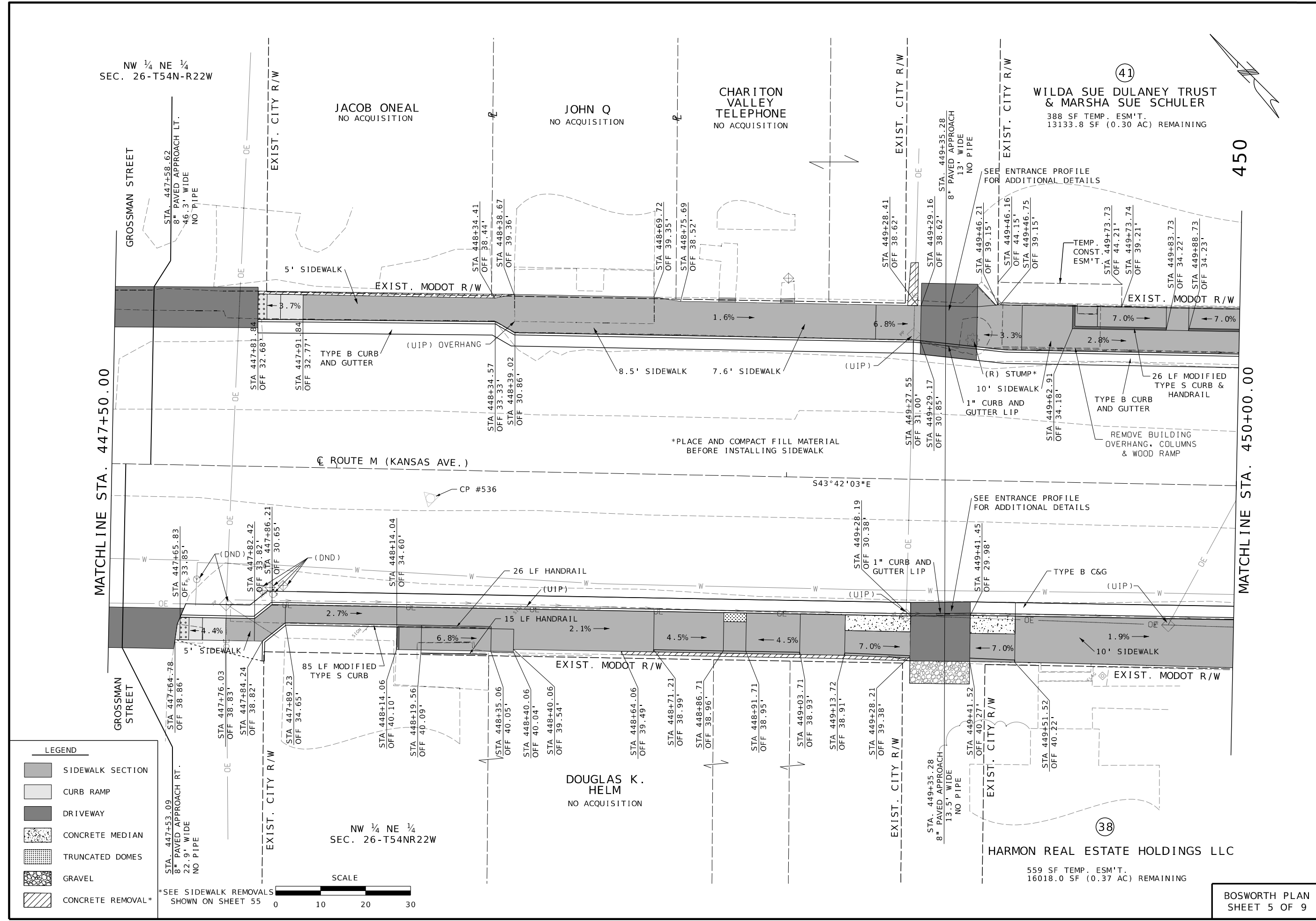
MoDOT

105 WEST CAPITOL
JEFFERSON CITY, MO 65102
1-888-ASK-MODOT (1-888-275-6636)

2215 Fairlawn Dr
Carthage, MO 64836
417.358.9551
COAF# 00062
wearown.com



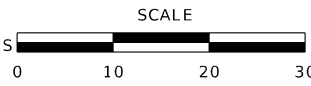
IF A SEAL IS PRESENT ON THIS SHEET IT HAS BEEN ELECTRONICALLY SEALED AND DATED.



LEGEND

- SIDEWALK SECTION
- CURB RAMP
- DRIVEWAY
- CONCRETE MEDIAN
- TRUNCATED DOMES
- GRAVEL
- CONCRETE REMOVAL*

*SEE SIDEWALK REMOVALS SHOWN ON SHEET 55



BOSWORTH PLAN SHEET 5 OF 9


41

ALL BEARINGS BASED ON STATE PLANE BEARINGS CENTRAL ZONE.

WILDA SUE DULANEY TRUST
(SEE SHEET 55 FOR TAKINGS)

GROSSMAN REVOCABLE TRUST
NO ACQUISITION

NW 1/4 NE 1/4
SEC. 26-T54N-R22W



DATE PREPARED
3/4/2025

ROUTE STATE
VARIOUS MO
DISTRICT SHEET NO.
NW 115

COUNTY
CHARITON / CARROLL

JOB NO.
JNW0030

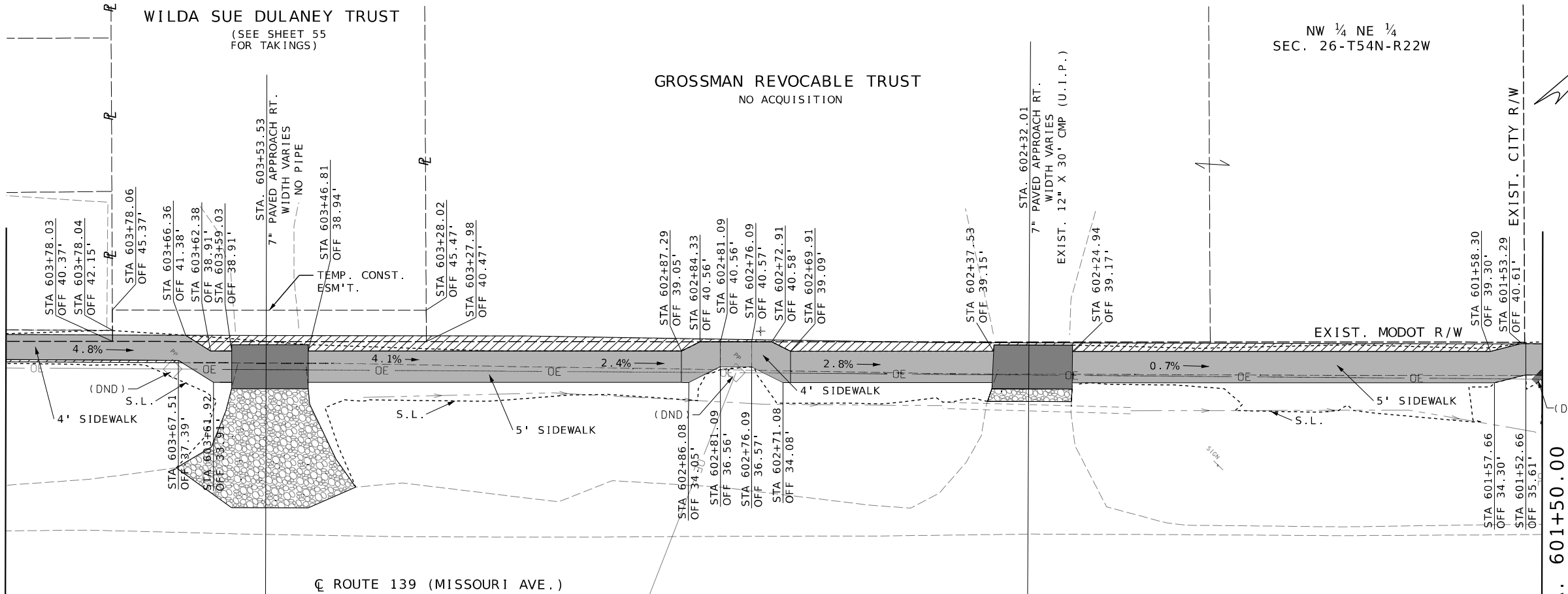
CONTRACT ID.

PROJECT NO.

BRIDGE NO.

MATCHLINE STA. 603+95.00

MATCHLINE STA. 601+50.00



ROUTE 139 (MISSOURI AVE.)

546°00'55\"/>

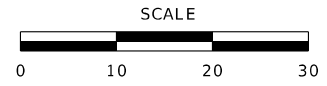
LEGEND

- SIDEWALK SECTION
- CURB RAMP
- DRIVEWAY
- CONCRETE MEDIAN
- TRUNCATED DOMES
- GRAVEL
- CONCRETE REMOVAL*

*SEE SIDEWALK REMOVALS SHOWN ON SHEET 57

STORMY ONEAL
NO ACQUISITION

NW 1/4 NE 1/4
SEC. 26-T54N-R22W



EXIST. CITY R/W

EXIST. CITY R/W

RANDY J. & BRENDA M. SCHERLINGER
NO ACQUISITION

EXIST. CITY R/W

BOSWORTH PLAN
SHEET 7 OF 9

MISSOURI HIGHWAYS AND TRANSPORTATION COMMISSION

105 WEST CAPITOL
JEFFERSON CITY, MO 65102
1-888-ASK-MODOT (1-888-275-6636)

2215 Fairlawn Dr
Carthage, MO 64836
417.358.9551
COAF# 00062
wearown.com



IF A SEAL IS PRESENT ON THIS SHEET IT HAS BEEN ELECTRONICALLY SEALED AND DATED.

ALL BEARINGS BASED ON STATE PLANE BEARINGS CENTRAL ZONE.

STA. 601+43.46, 38.08' RT.
ROUTE 139
30" x 24' GROUP C PIPE
SKEW 7° 25' L.A. FROM CL SIDEWALK

(42)
ROBERT A. CARR
(NO ACQUISITION)

LEA MICHELLE DEFOE
NO ACQUISITION



DATE PREPARED
3/4/2025

ROUTE
VARIOUS

STATE
MO

DISTRICT
NW

SHEET NO.
116

COUNTY
CHARITON / CARROLL

JOB NO.
JNW0030

CONTRACT ID.

PROJECT NO.

BRIDGE NO.

DATE	DESCRIPTION

MISSOURI HIGHWAYS AND TRANSPORTATION COMMISSION



2215 Fairlawn Dr
Carthage, MO 64836
417.358.9551
COA# 00062
wearown.com



MATCHLINE STA. 601+50.00

MATCHLINE STA. 598+75.00

LEGEND

- SIDEWALK SECTION
- CURB RAMP
- DRIVEWAY
- CONCRETE MEDIAN
- TRUNCATED DOMES
- GRAVEL
- CONCRETE REMOVAL*

*SEE SIDEWALK REMOVALS SHOWN ON SHEET 58

OE

SCALE

0 10 20 30



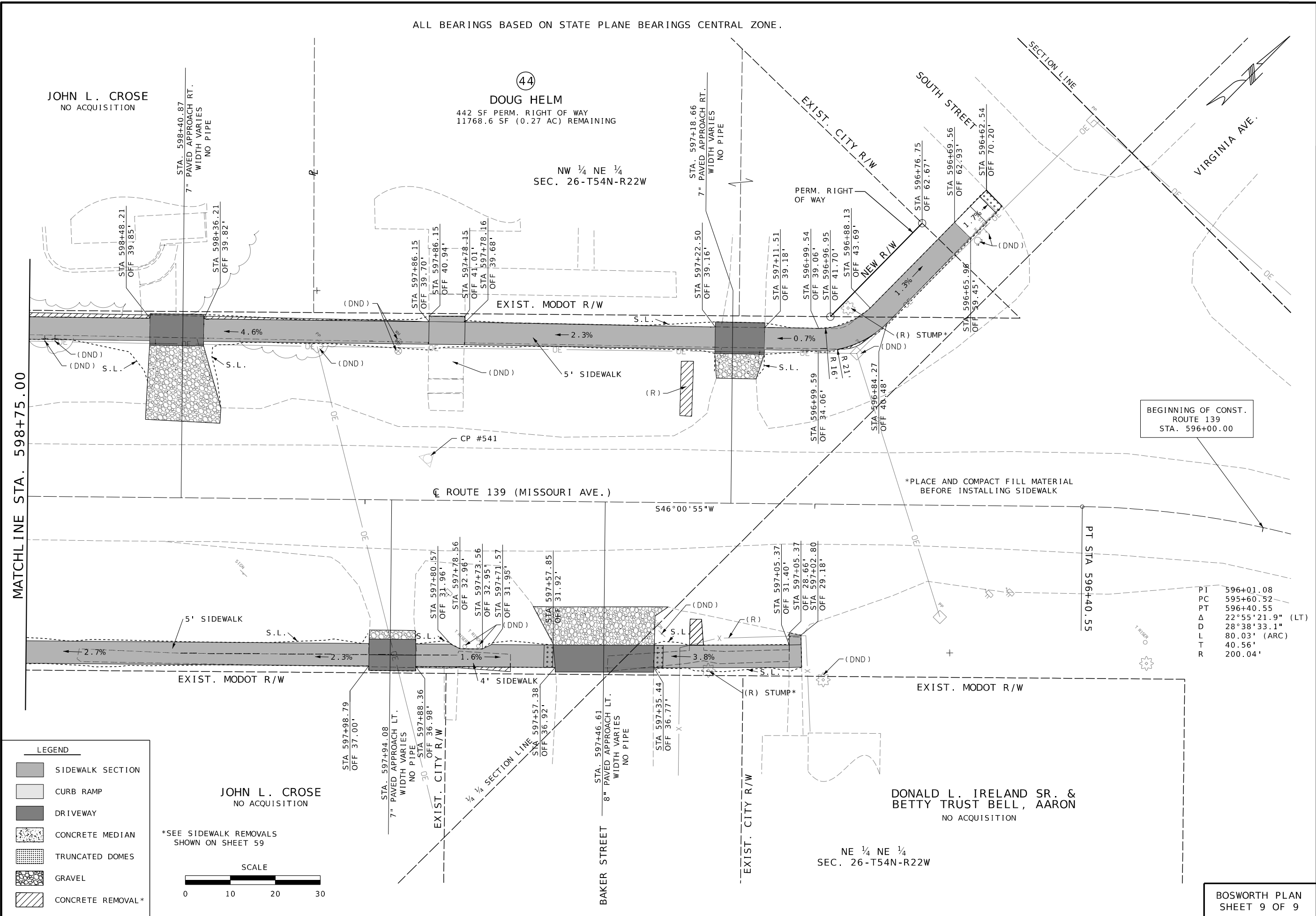
(43)
DEAN & JANET WITTE
(NO ACQUISITION)

(32) STA. 600+85.08
(33) STA. 601+88.66

NW 1/4 NE 1/4
SEC. 26-T54N-R22W

IF A SEAL IS PRESENT ON THIS SHEET IT HAS BEEN ELECTRONICALLY SEALED AND DATED.

ALL BEARINGS BASED ON STATE PLANE BEARINGS CENTRAL ZONE.



MATCHLINE STA. 598+75.00

LEGEND

	SIDEWALK SECTION
	CURB RAMP
	DRIVEWAY
	CONCRETE MEDIAN
	TRUNCATED DOMES
	GRAVEL
	CONCRETE REMOVAL*

JOHN L. CROSE
NO ACQUISITION

*SEE SIDEWALK REMOVALS SHOWN ON SHEET 59

SCALE

PT	596+01.08
PC	595+60.52
PT	596+40.55
Δ	22°55'21.9" (LT)
D	28°38'33.1"
L	80.03' (ARC)
T	40.56'
R	200.04'

BOSWORTH PLAN
SHEET 9 OF 9



DATE PREPARED
3/4/2025

ROUTE	VARIOUS	STATE	MO
DISTRICT	NW	SHEET NO.	117

COUNTY
CHARITON/CARROLL

JOB NO.
JNW0030

CONTRACT ID.

PROJECT NO.

BRIDGE NO.

DATE	DESCRIPTION

MISSOURI HIGHWAYS AND TRANSPORTATION COMMISSION

105 WEST CAPITOL
JEFFERSON CITY, MO 65102
1-888-ASK-MODOT (1-888-275-6636)

2215 Fairlawn Dr
Carthage, MO 64836
417.358.9551
COAF# 00062
wearown.com

IF A SEAL IS PRESENT ON THIS SHEET IT HAS BEEN ELECTRONICALLY SEALED AND DATED.

ANY WORK INDICATED ON THE PLANS THAT EXTENDS BEYOND THE PROJECT LIMITS IS CONSIDERED INCIDENTAL TO AND A PART OF THE CONSTRUCTION OF THIS PROJECT.


ALL BEARINGS BASED ON STATE PLANE BEARINGS CENTRAL ZONE.

SE 1/4 NW 1/4
SEC. 2-T55N-R22W

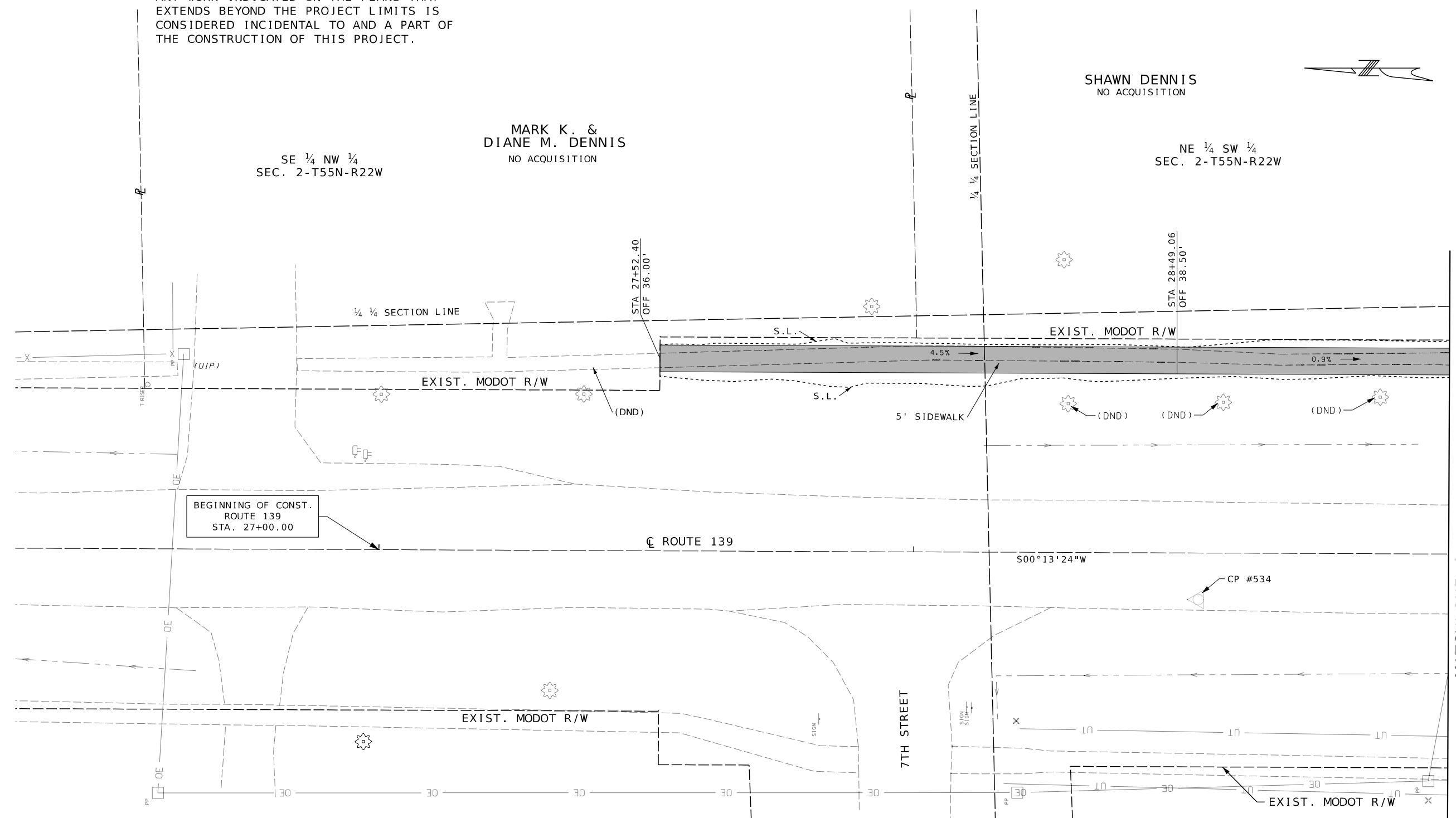
MARK K. &
DIANE M. DENNIS
NO ACQUISITION

SHAWN DENNIS
NO ACQUISITION

NE 1/4 SW 1/4
SEC. 2-T55N-R22W



DATE PREPARED 3/4/2025	
ROUTE VARIOUS	STATE MO
DISTRICT NW	SHEET NO. 118
COUNTY CHARITON/CARROLL	
JOB NO. JNW0030	
CONTRACT ID.	
PROJECT NO.	
BRIDGE NO.	



BEGINNING OF CONST.
ROUTE 139
STA. 27+00.00

MATCHLINE STA. 29+00.00

UTILITIES

- ELEC.: FARMERS ELECTRIC COOPERATIVE
(800) 927-5334
201 US-36 BUS.
CHILLICOTHE, MO 64601
- TELE.: CHARITON VALLEY TELEPHONE
(800) 769-8731
200 MADISON STREET SUITE 650
JEFFERSON CITY, MO 65102
- SEWAGE: CITY OF HALE
(660) 565-2916
302 MAIN ST.
HALE, MO 64643

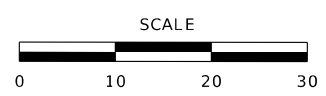
LEGEND

	SIDEWALK SECTION
	CURB RAMP
	DRIVEWAY
	CONCRETE MEDIAN
	TRUNCATED DOMES
	GRAVEL
	CONCRETE REMOVAL*

MICHAEL & BONNIE
ANDERSON
NO ACQUISITION

*SEE SIDEWALK REMOVALS
SHOWN ON SHEET 60

SW 1/4 NW 1/4
SEC. 2-T55N-R22W



MISSOURI HIGHWAYS AND TRANSPORTATION
COMMISSION

105 WEST CAPITOL
JEFFERSON CITY, MO 65102
1-888-ASK-MODOT (1-888-275-6636)

2215 Fairlawn Dr
Carthage, MO 64836
417.358.9551
COA# 00062
wearown.com



IF A SEAL IS PRESENT ON THIS SHEET IT HAS BEEN ELECTRONICALLY SEALED AND DATED.


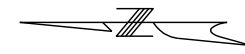
ALL BEARINGS BASED ON STATE PLANE BEARINGS CENTRAL ZONE.

NE 1/4 SW 1/4
SEC. 2-T55N-R22W

SHAWN DENNIS
NO ACQUISITION

30

HALE PUBLIC PARK
NO ACQUISITION



DATE PREPARED
3/4/2025

ROUTE	STATE
VARIOUS	MO
DISTRICT	SHEET NO.
NW	119
COUNTY	
CHARITON/CARROLL	
JOB NO.	
JNW0030	
CONTRACT ID.	
PROJECT NO.	
BRIDGE NO.	

STA. 29+12.95, 35.10' LT.
15" X 16' GROUP C PIPE
SKEW 17° 08' R.A. FROM C SIDEWALK

1/4 SECTION LINE

EXIST. MODOT R/W

S.L.

5' SIDEWALK

6TH STREET

END CONST.
ROUTE 139
STA. 31+00.00

C ROUTE 139

500°13'24"W

MATCHLINE STA. 29+00.00

EXIST. MODOT R/W

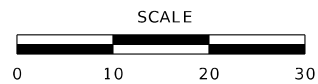
NW 1/4 SW 1/4
SEC. 2-T55N-R22W

HALE PUBLIC SCHOOLS
NO ACQUISITION

LEGEND

	SIDEWALK SECTION
	CURB RAMP
	DRIVEWAY
	CONCRETE MEDIAN
	TRUNCATED DOMES
	GRAVEL
	CONCRETE REMOVAL*

*SEE SIDEWALK REMOVALS
SHOWN ON SHEET 61



HALE PLAN
SHEET 2 OF 2


MISSOURI HIGHWAYS AND TRANSPORTATION
COMMISSION

105 WEST CAPITOL
JEFFERSON CITY, MO 65102
1-888-ASK-MODOT (1-888-275-6636)

2215 Fairlawn Dr
Carthage, MO 64836
417.358.9551
COA# 00062
weareown.com

Engineering beyond.

IF A SEAL IS PRESENT ON THIS SHEET IT HAS BEEN ELECTRONICALLY SEALED AND DATED.



DATE PREPARED
3/4/2025

ROUTE STATE
VARIOUS MO

DISTRICT SHEET NO.
NW 120

COUNTY
CHARITON/CARROLL

JOB NO.
JNW0030

CONTRACT ID.

PROJECT NO.

BRIDGE NO.

DATE	DESCRIPTION

MISSOURI HIGHWAYS AND TRANSPORTATION COMMISSION

MoDOT

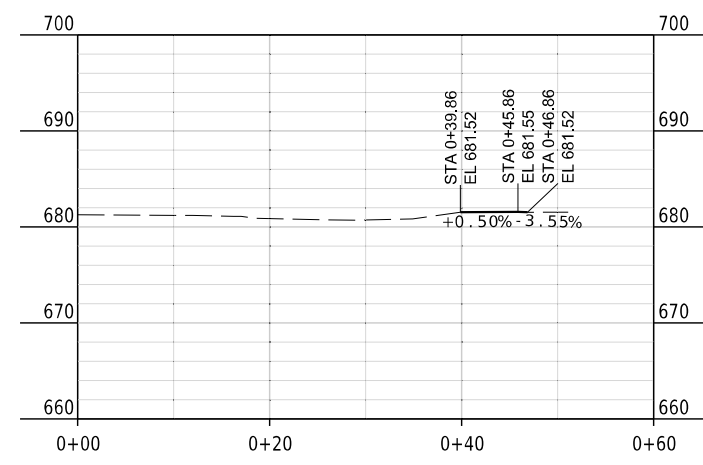
105 WEST CAPITOL
JEFFERSON CITY, MO 65102
1-888-ASK-MODOT (1-888-275-6636)



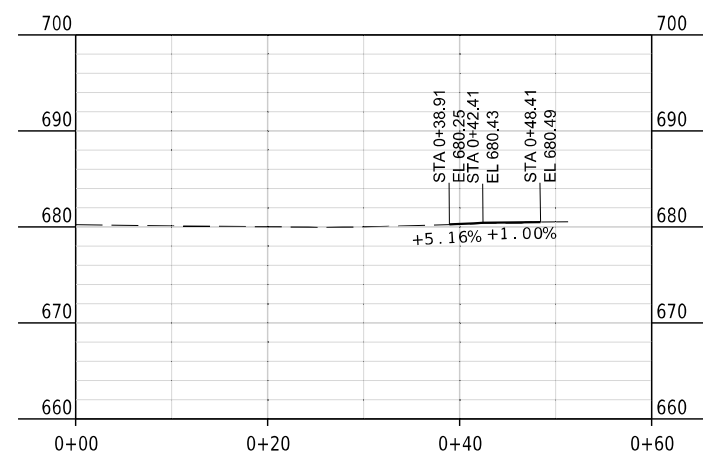
2215 Fairlawn Dr
Carthage, MO 64836
417.358.9551
COA# 00062
wearown.com



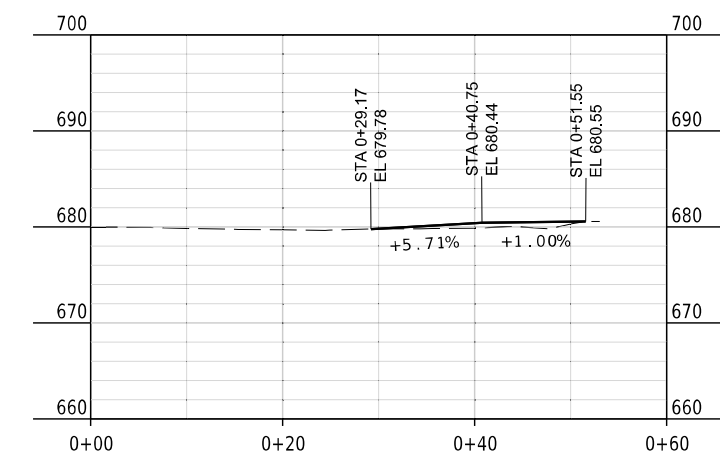
ROUTE EE
STA. 0+78.61
EXIST. AGGR. ENTRANCE LT.
20' WIDE
EXIST. 12" X 21' CMP (U.I.P.)



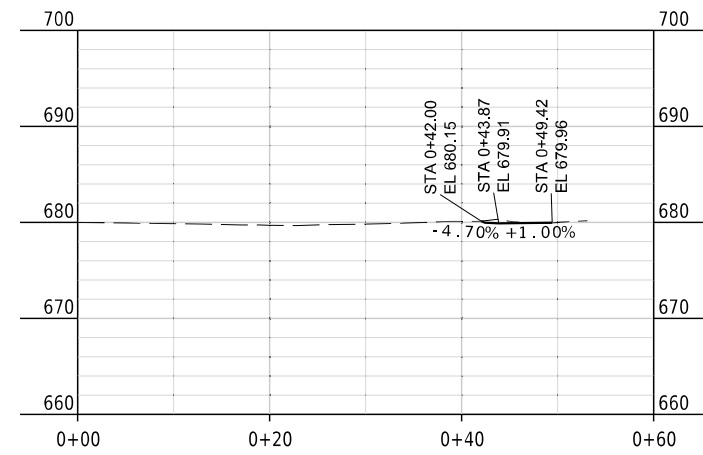
ROUTE EE
STA. 2+24.99
EXIST. AGGR. ENTRANCE LT.
8' WIDE
EXIST. 12" X 20' CMP (U.I.P.)



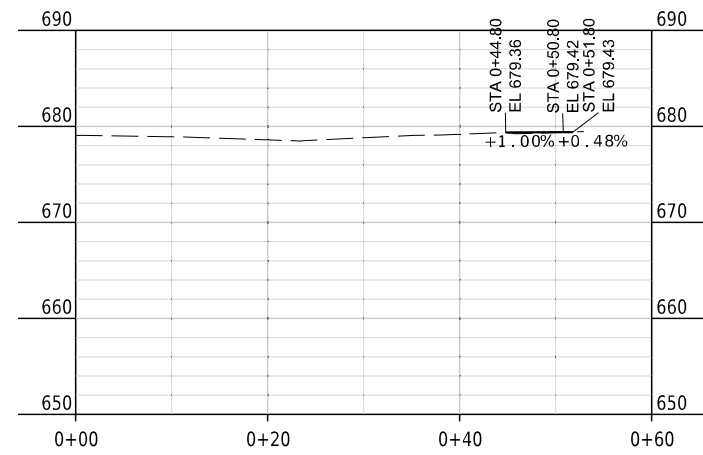
ROUTE EE
STA. 4+11.00
EXIST. AGGR. ENTRANCE LT.
12' WIDE
EXIST. 12" X 41' CMP (U.I.P.)



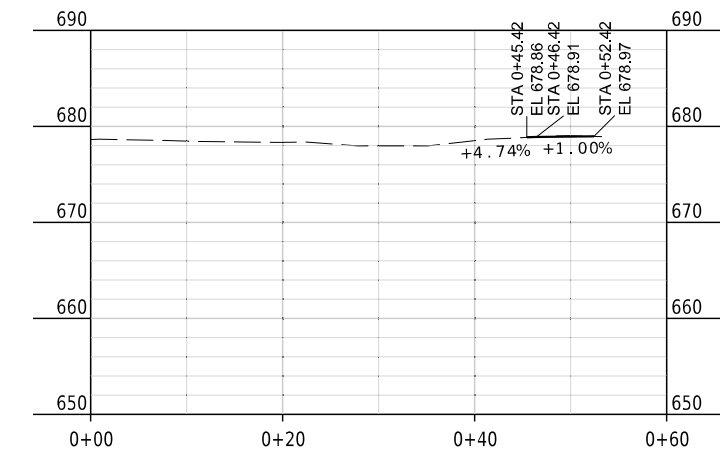
ROUTE EE
STA. 4+33.33
EXIST. AGGR. ENTRANCE LT.
25' WIDE
EXIST. 12" X 41' CMP (U.I.P.)



ROUTE EE
STA. 6+20.68
EXIST. AGGR. ENTRANCE LT.
16' WIDE
EXIST. 12" X 21' CMP (U.I.P.)



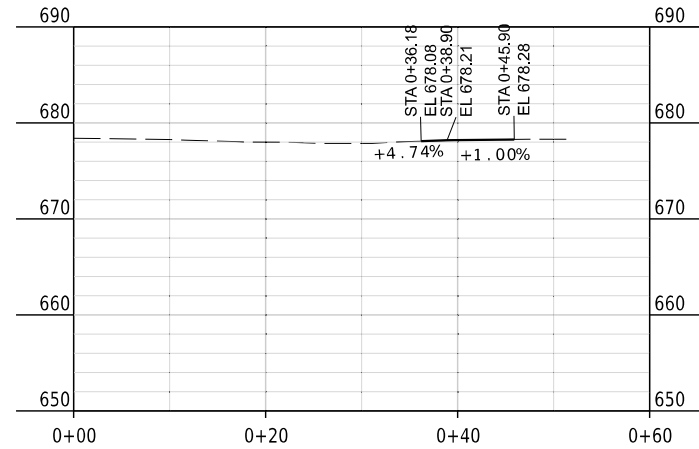
ROUTE EE
STA. 7+14.54
EXIST. AGGR. ENTRANCE LT.
14' WIDE
EXIST. 12" X 21' CMP (U.I.P.)



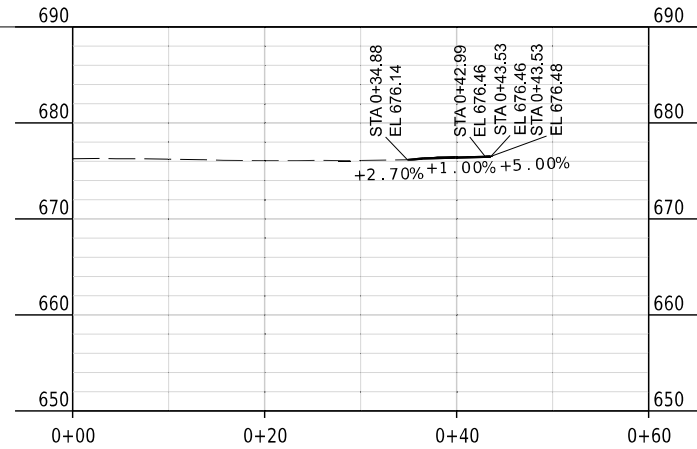
IF A SEAL IS PRESENT ON THIS SHEET IT HAS BEEN ELECTRONICALLY SEALED AND DATED.



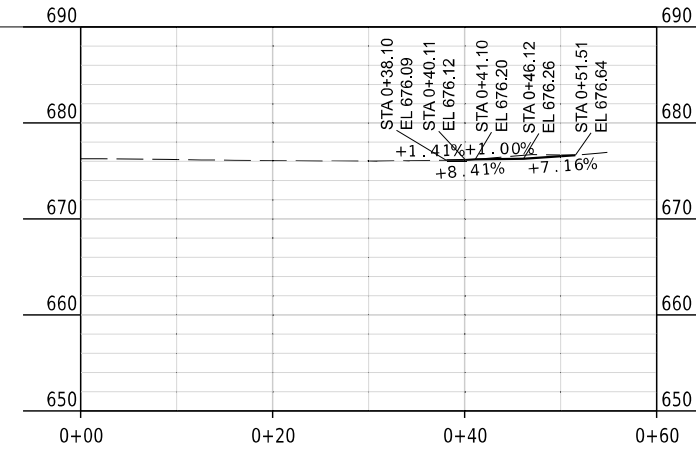
ROUTE EE
 STA. 8+04.36
 EXIST. AGGR. ENTRANCE RT.
 20' WIDE
 NO PIPE



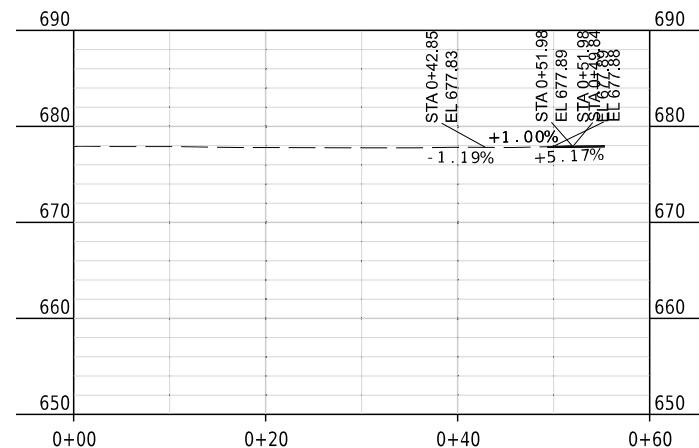
ROUTE EE
 STA. 14+14.84
 EXIST. AGGR. ENTRANCE LT.
 12' WIDE
 12" X 44' CMP (U.I.P.)



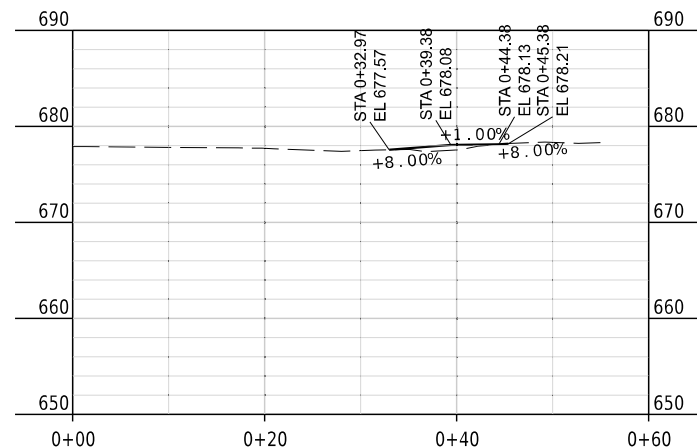
ROUTE EE
 STA. 14+83.14
 EXIST. AGGR. ENTRANCE LT.
 10' WIDE
 NO PIPE



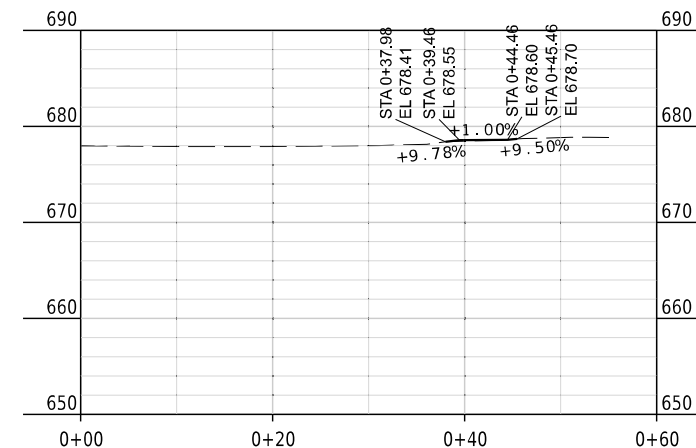
ROUTE EE
 STA. 17+78.42
 EXIST. AGGR. ENTRANCE LT.
 50' WIDE
 12" X 52' CMP (U.I.P.)



ROUTE EE
 STA. 18+55.35
 EXIST. AGGR. ENTRANCE LT.
 10' WIDE
 12" X 22' CMP (U.I.P.)



ROUTE EE
 STA. 18+86.48
 EXIST. AGGR. ENTRANCE LT.
 16' WIDE
 12" X 66' PLASTIC PIPE (U.I.P.)



DATE PREPARED: 3/4/2025

ROUTE	STATE
VARIOUS	MO
DISTRICT	SHEET NO.
NW	121
COUNTY	
CHARITON / CARROLL	
JOB NO.	
JNW0030	
CONTRACT ID.	
PROJECT NO.	
BRIDGE NO.	

DATE	DESCRIPTION

MISSOURI HIGHWAYS AND TRANSPORTATION COMMISSION
 105 WEST CAPITOL JEFFERSON CITY, MO 65102
 1-888-ASK-MODOT (1-888-275-6636)


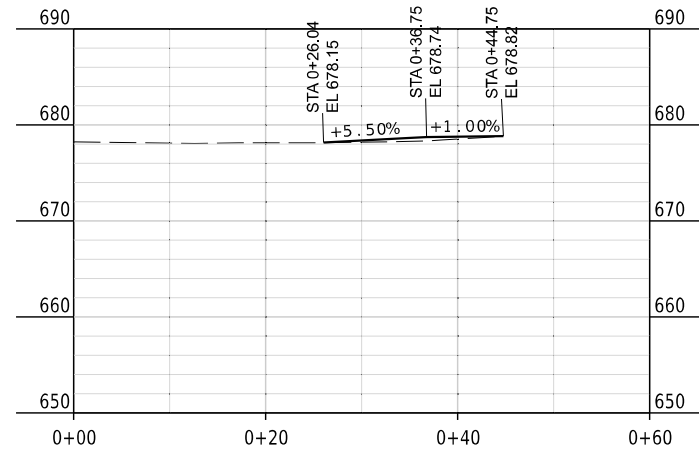


2215 Fairlawn Dr
 Carthage, MO 64836
 417.358.9551
 COA# 00062
 wearown.com



IF A SEAL IS PRESENT ON THIS SHEET IT HAS BEEN ELECTRONICALLY SEALED AND DATED.

ROUTE EE
 STA. 19+31.38
 EXIST. CONC. ENTRANCE RT.
 50' WIDE
 NO PIPE



DATE PREPARED 3/4/2025	
ROUTE VARIOUS	STATE MO
DISTRICT NW	SHEET NO. 122
COUNTY CHARITON / CARROLL	
JOB NO. JNW0030	
CONTRACT ID.	
PROJECT NO.	
BRIDGE NO.	

DATE	DESCRIPTION


MISSOURI HIGHWAYS AND TRANSPORTATION COMMISSION

105 WEST CAPITOL
 JEFFERSON CITY, MO 65102
 1-888-ASK-MODOT (1-888-275-6636)

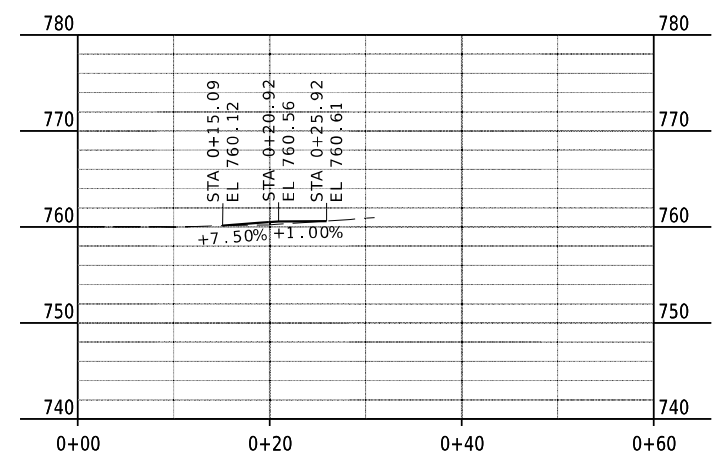
2215 Fairlawn Dr
 Carthage, MO 64836
 417.358.9551
 COA# 00062
 wearown.com



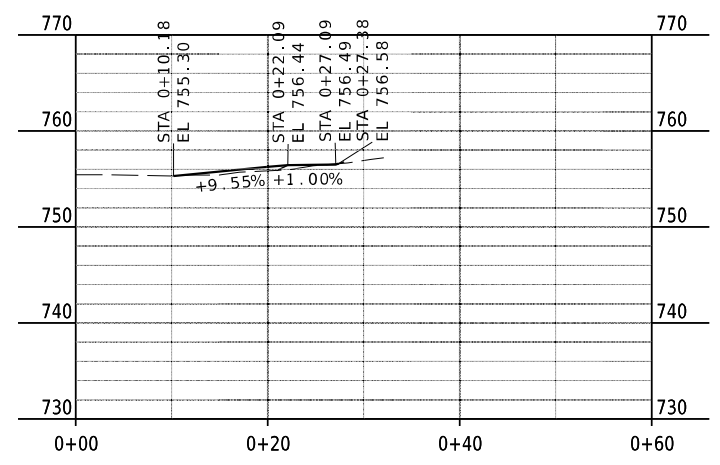
IF A SEAL IS PRESENT ON THIS SHEET IT HAS BEEN ELECTRONICALLY SEALED AND DATED.



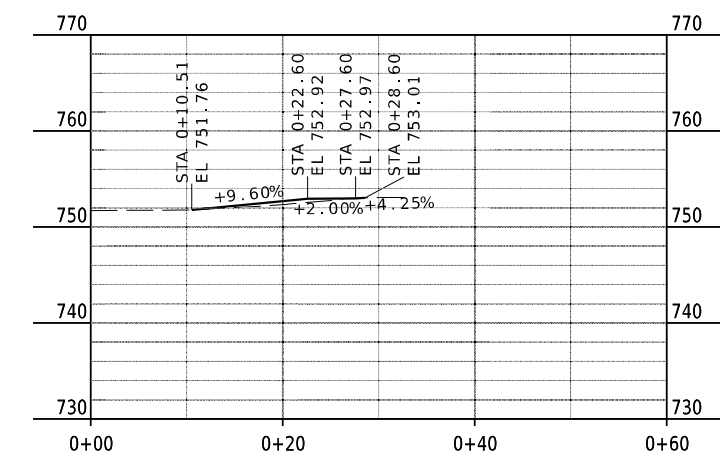
ROUTE E
 STA. 46+03.59
 EXIST. AGGR. ENTRANCE RT.
 WIDTH VARIES
 NO PIPE



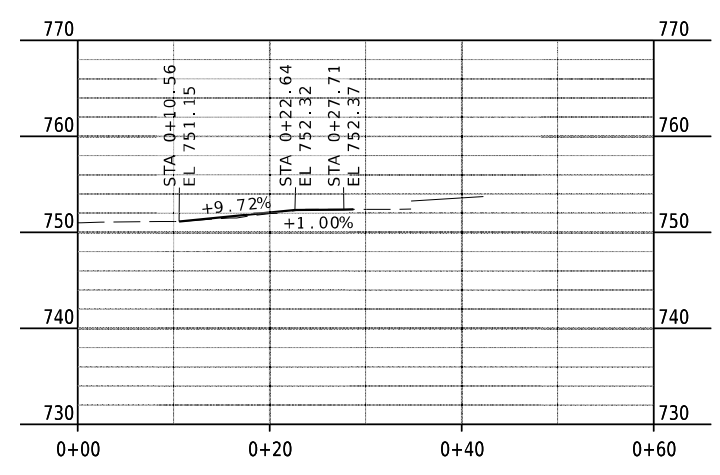
ROUTE E
 STA. 47+53.11
 EXIST. AGGR. ENTRANCE RT.
 12' WIDE
 12" X 15' CMP



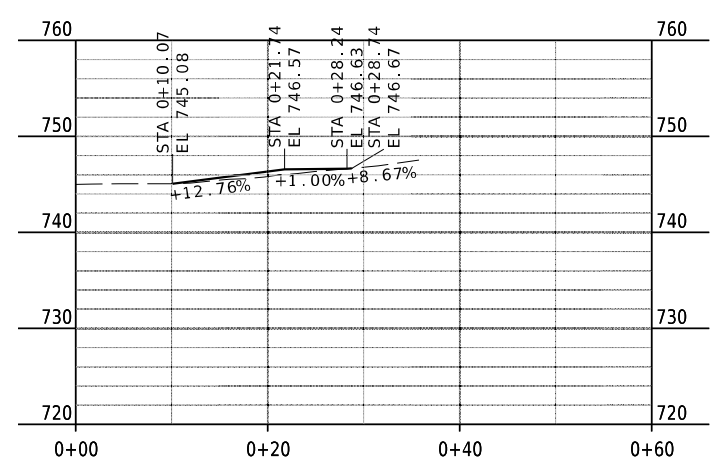
ROUTE E
 STA. 48+44.79
 EXIST. AGGR. ENTRANCE RT.
 WIDTH VARIES
 15" X 52' CMP



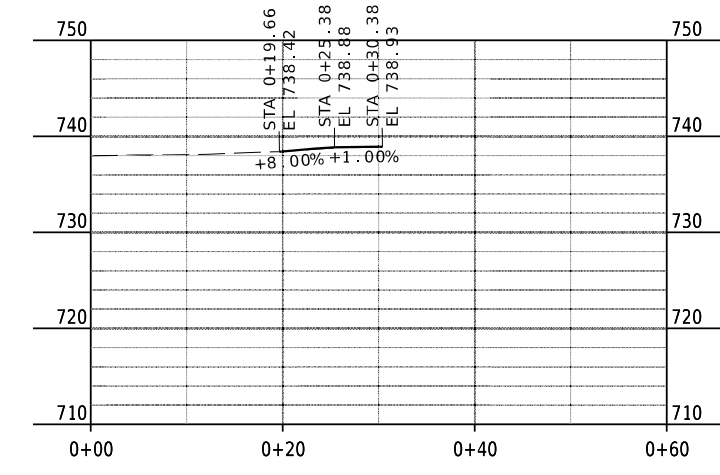
ROUTE E
 STA. 48+65.34
 CONCRETE ENTRANCE RT.
 8.86' WIDE
 EXIST. 15" X 52' CMP (U.I.P.)



ROUTE E
 STA. 50+30.15
 EXIST. AGGR. ENTRANCE RT.
 11' WIDE
 EXIST. 12" X 25' CMP (U.I.P.)



ROUTE E
 STA. 52+29.83
 EXIST. AGGR. ENTRANCE RT.
 WIDTH VARIES
 EXIST. 12" X 41' CMP (U.I.P.)



DATE PREPARED	3/4/2025
ROUTE	VARIOUS
STATE	MO
DISTRICT	NW
SHEET NO.	123
COUNTY	CHARITON/CARROLL
JOB NO.	JNW0030
CONTRACT ID.	
PROJECT NO.	
BRIDGE NO.	

DATE	DESCRIPTION

MISSOURI HIGHWAYS AND TRANSPORTATION COMMISSION

105 WEST CAPITOL
 JEFFERSON CITY, MO 65102
 1-888-ASK-MODOT (1-888-275-6636)

2215 Fairlawn Dr
 Carthage, MO 64836
 417.358.9551
 COA# 00062
 wearown.com

IF A SEAL IS PRESENT ON THIS SHEET IT HAS BEEN ELECTRONICALLY SEALED AND DATED.



STATE OF MISSOURI
 SEAL
 NUMBER
 E-27133
 PROFESSIONAL ENGINEER
 THIS SHEET HAS BEEN
 SIGNED, SEALED AND DATED
 ELECTRONICALLY.

DATE PREPARED 3/4/2025	
ROUTE VARIOUS	STATE MO
DISTRICT NW	SHEET NO. 124
COUNTY CHARITON/CARROLL	
JOB NO. JNW0030	
CONTRACT ID.	

PROJECT NO.	
BRIDGE NO.	
DESCRIPTION	
DATE	

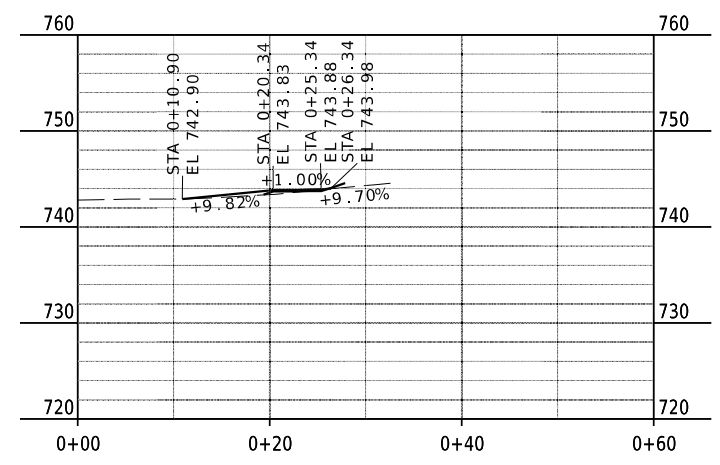
MISSOURI HIGHWAYS AND TRANSPORTATION
 COMMISSION

105 WEST CAPITOL
 JEFFERSON CITY, MO 65102
 1-888-ASK-MODOT (1-888-275-6636)

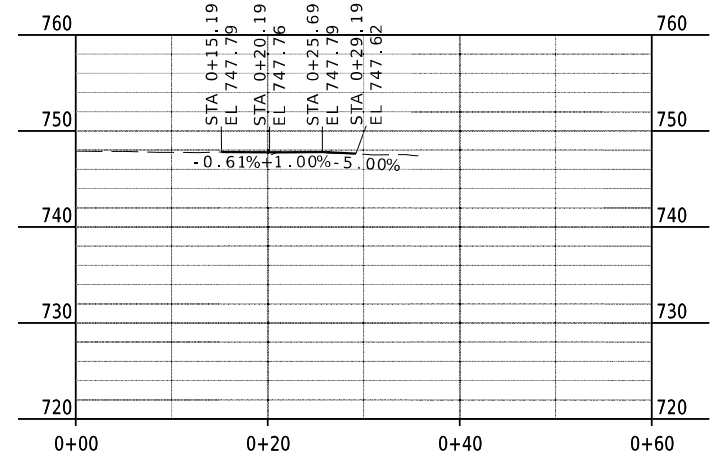
2215 Fairlawn Dr
 Carthage, MO 64836
 417.358.9551
 COA# 00062
 wearown.com

IF A SEAL IS PRESENT ON THIS SHEET IT HAS BEEN ELECTRONICALLY SEALED AND DATED.

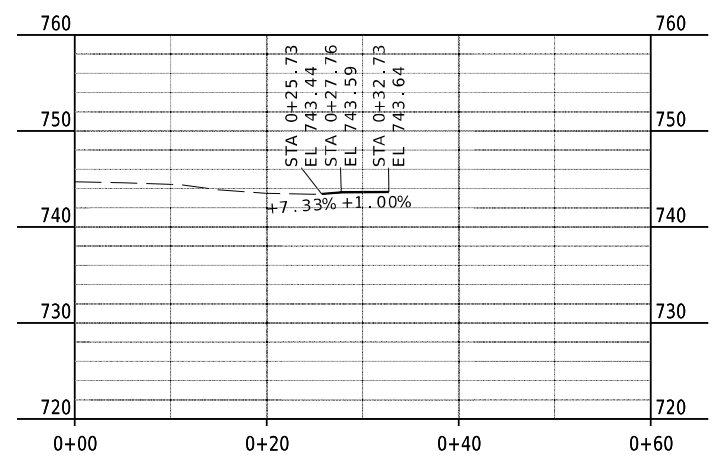
ROUTE E
 STA. 54+51.60
 EXIST. AGGR. ENTRANCE RT.
 WIDTH VARIES
 EXIST. 12" X 50' CMP (U.I.P.)



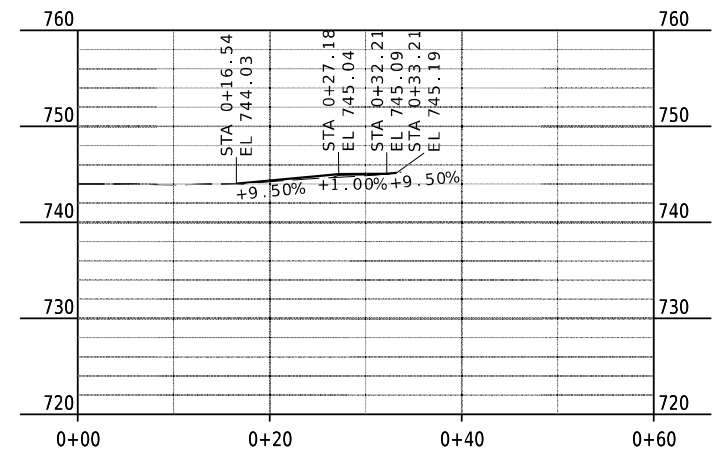
ROUTE E
 STA. 56+54.88
 EXIST. AGGR. ENTRANCE RT.
 WIDTH VARIES
 15" X 45' PIPE GROUP C



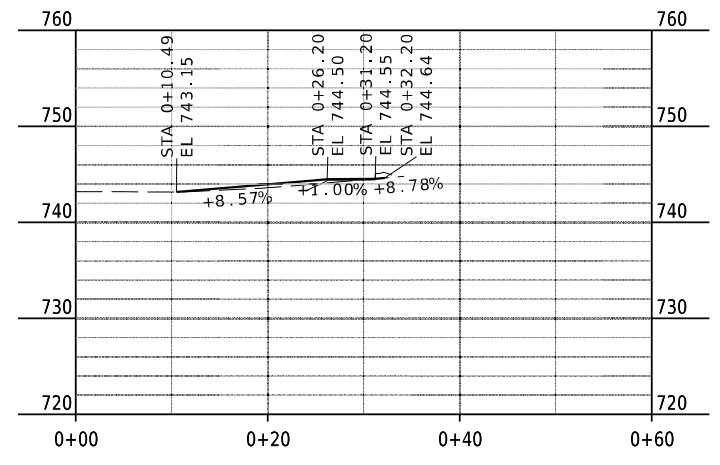
ROUTE E
 STA. 57+99.04
 EXIST. AGGR. ENTRANCE RT.
 WIDTH VARIES
 NO PIPE



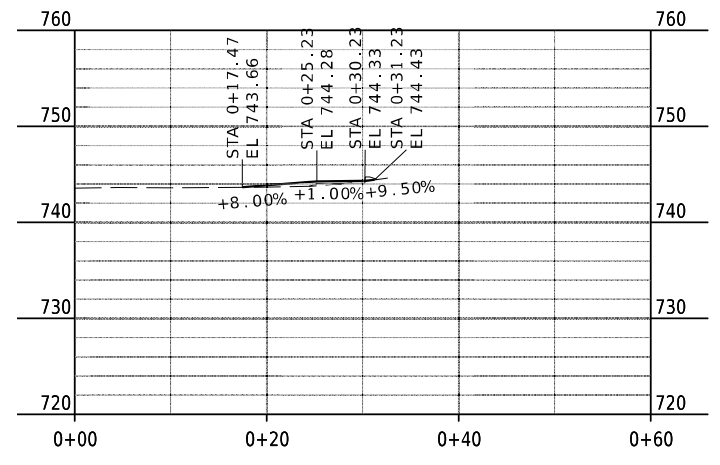
ROUTE E
 STA. 58+60.37
 EXIST. AGGR. ENTRANCE RT.
 WIDTH VARIES
 12" X 16' CMP (U.I.P.)



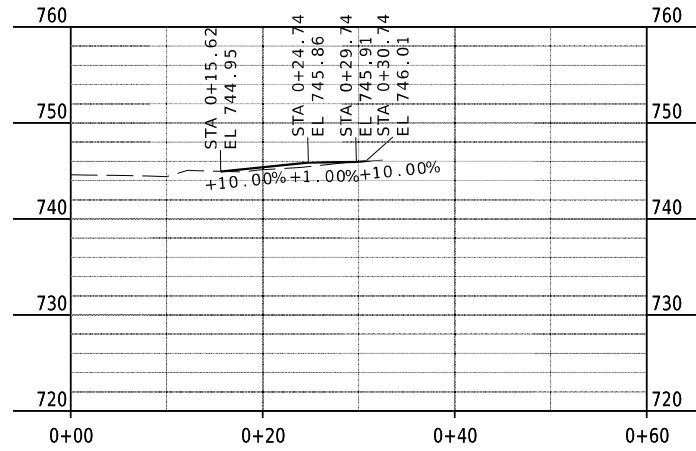
ROUTE E
 STA. 59+92.80
 EXIST. AGGR. ENTRANCE RT.
 WIDTH VARIES
 12" X 20' CMP (U.I.P.)



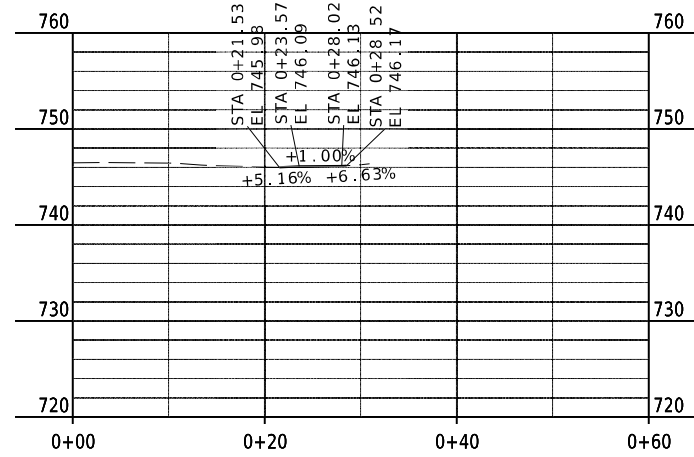
ROUTE E
 STA. 61+23.80
 EXIST. AGGR. ENTRANCE RT.
 WIDTH VARIES
 12" X 20' CMP (U.I.P.)



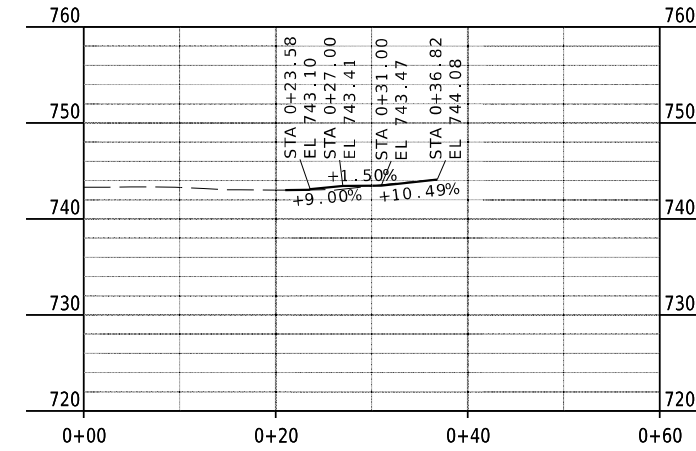
ROUTE E
 STA. 61+89.33
 EXIST. AGGR. ENTRANCE RT.
 10.4' WIDE
 15" X 20' PIPE GROUP C



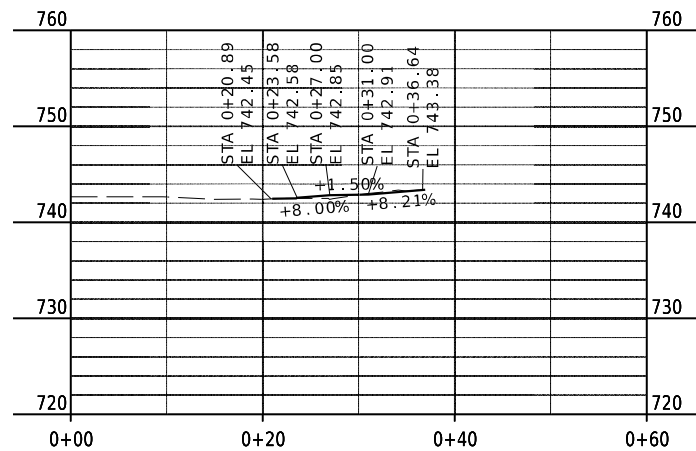
ROUTE E
 STA. 63+39.16
 EXIST. AGGR. ENTRANCE RT.
 WIDTH VARIES
 NO PIPE



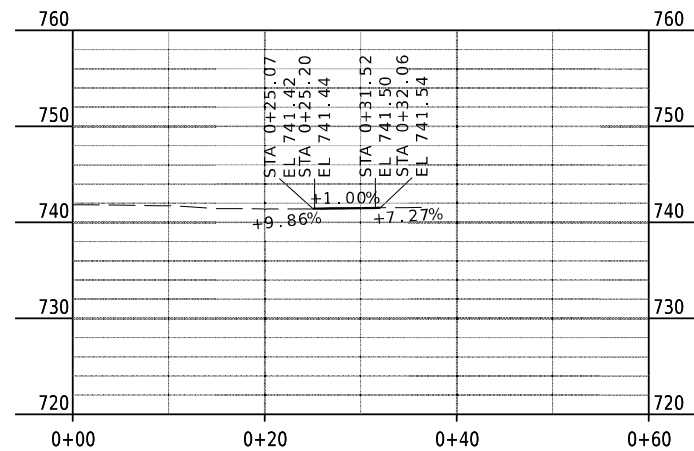
ROUTE E
 STA. 65+66.86
 EXIST. AGGR. ENTRANCE RT.
 WIDTH VARIES
 NO PIPE



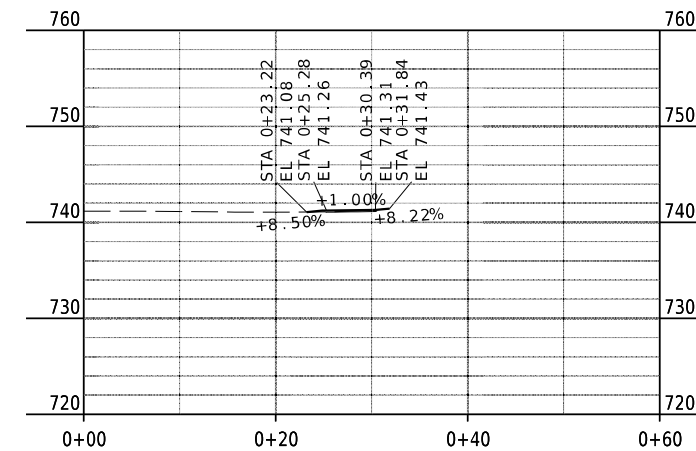
ROUTE E
 STA. 65+93.90
 EXIST. AGGR. ENTRANCE RT.
 WIDTH VARIES
 NO PIPE



ROUTE E
 STA. 66+38.82
 EXIST. AGGR. ENTRANCE RT.
 WIDTH VARIES
 NO PIPE



ROUTE E
 STA. 66+99.73
 EXIST. AGGR. ENTRANCE RT.
 WIDTH VARIES
 NO PIPE



DATE PREPARED
3/4/2025


ROUTE	STATE
VARIOUS	MO
DISTRICT	SHEET NO.
NW	125
COUNTY	
CHARLTON/CARROLL	
JOB NO.	
JNW0030	
CONTRACT ID.	
PROJECT NO.	
BRIDGE NO.	

DATE	DESCRIPTION

MISSOURI HIGHWAYS AND TRANSPORTATION COMMISSION

105 WEST CAPITOL
 JEFFERSON CITY, MO 65102
 1-888-ASK-MODOT (1-888-275-6636)

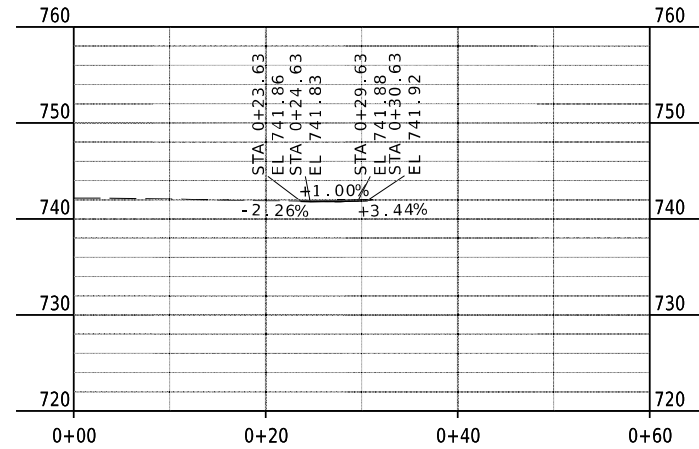
2215 Fairlawn Dr
 Carthage, MO 64836
 417.358.9551
 COA# 00062
 wearown.com



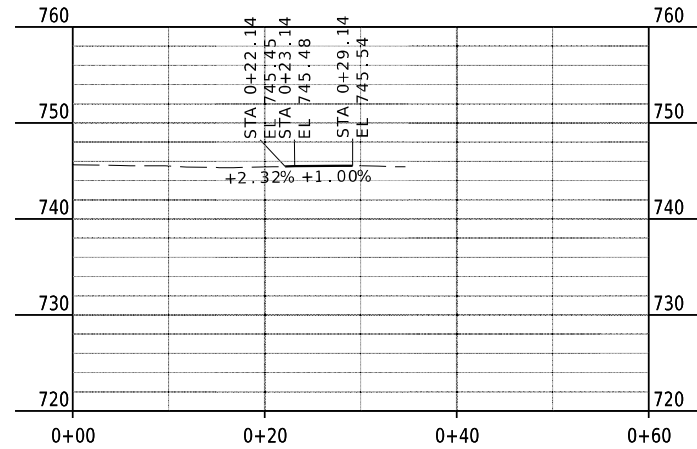
IF A SEAL IS PRESENT ON THIS SHEET IT HAS BEEN ELECTRONICALLY SEALED AND DATED.



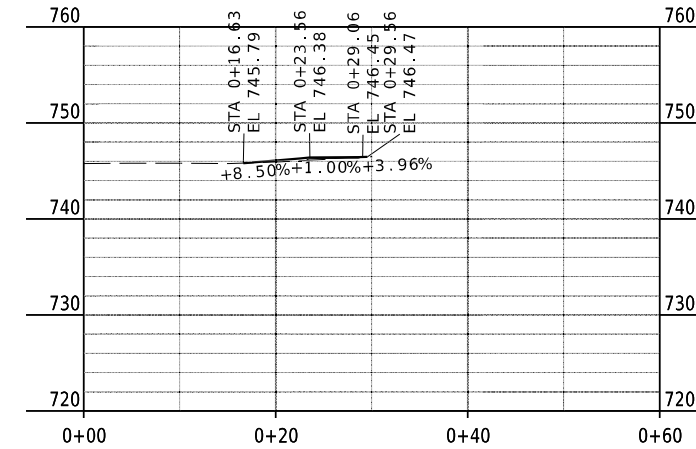
ROUTE E
 STA. 67+78.71
 EXIST. AGGR. ENTRANCE RT.
 WIDTH VARIES
 EXIST. 12" X 28' CMP (U.I.P.)



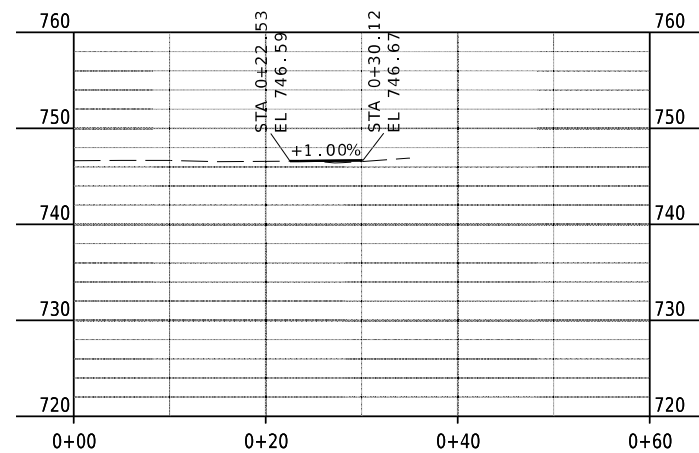
ROUTE E
 STA. 68+94.11
 EXIST. AGGR. ENTRANCE LT.
 9' WIDE
 EXIST. 12" X 28' CMP (U.I.P.)



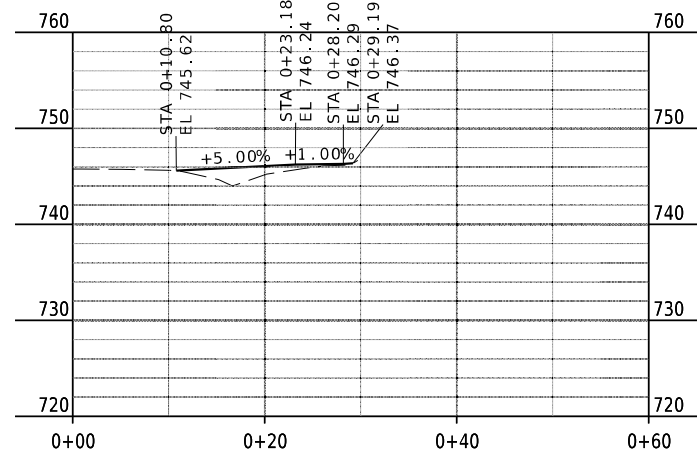
ROUTE E
 STA. 68+98.58
 EXIST. AGGR. ALLEY RT.
 16.9' WIDE
 EXIST. 12" X 27' CMP (U.I.P.)



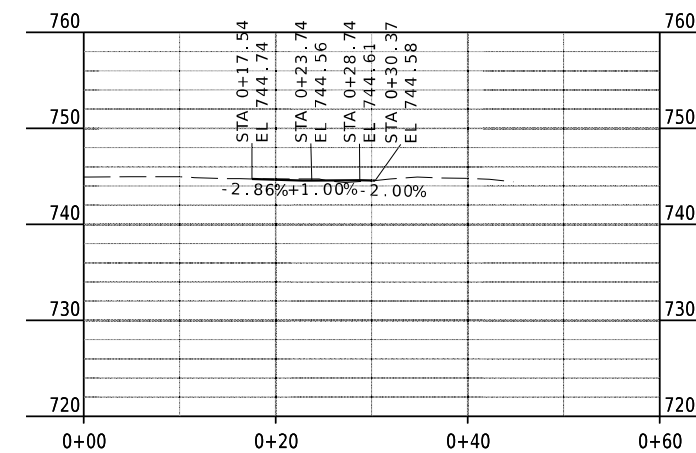
ROUTE E
 STA. 69+73.60
 EXIST. AGGR. ENTRANCE LT.
 WIDTH VARIES
 NO PIPE



ROUTE E
 STA. 70+35.86
 EXIST. AGGR. ENTRANCE RT.
 20' WIDE
 EXIST. 12" X 25' CMP (U.I.P.)



ROUTE E
 STA. 70+61.32
 EXIST. AGGR. ENTRANCE LT.
 12.0' WIDE
 EXIST. 12" X 28' CMP (U.I.P.)



DATE PREPARED
 3/4/2025
 ROUTE STATE
 VARIOUS MO
 DISTRICT SHEET NO.
 NW 126
 COUNTY
 CHARLTON/CARROLL
 JOB NO.
 JNW0030
 CONTRACT ID.

PROJECT NO.	BRIDGE NO.	DESCRIPTION	DATE


MISSOURI HIGHWAYS AND TRANSPORTATION COMMISSION

 105 WEST CAPITOL
 JEFFERSON CITY, MO 65102
 1-888-ASK-MODOT (1-888-275-6636)

2215 Fairlawn Dr
 Carthage, MO 64836
 417.358.9551
 COA# 00062
 wearoyn.com

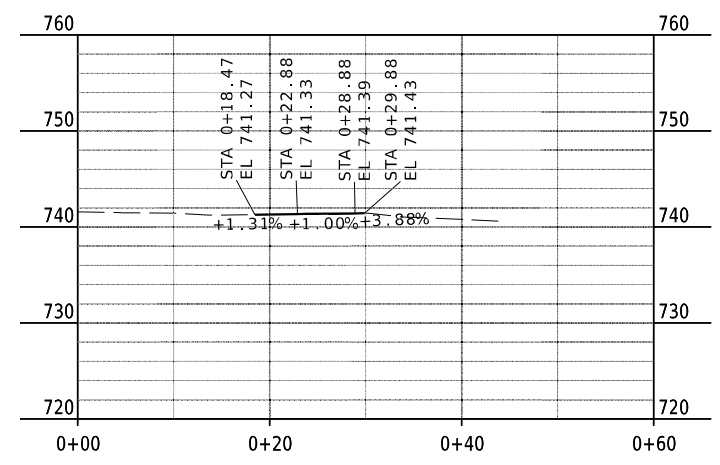
 ROTHVILLE
 ENTRANCE PROFILES
 SHEET 7 OF 19

IF A SEAL IS PRESENT ON THIS SHEET IT HAS BEEN ELECTRONICALLY SEALED AND DATED.

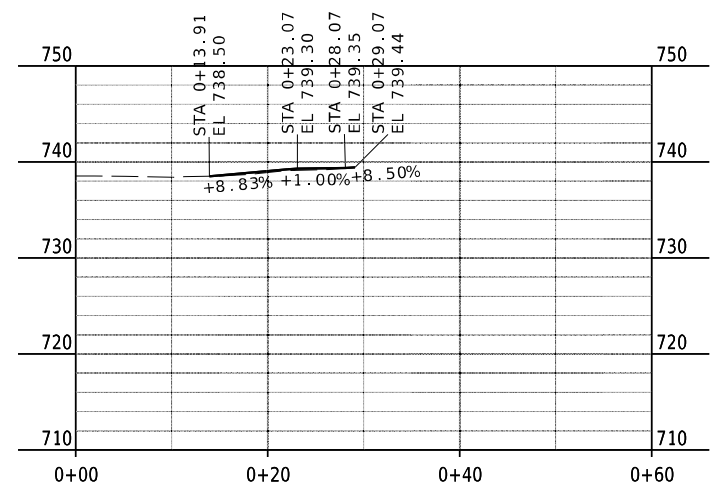


IF A SEAL IS PRESENT ON THIS SHEET IT HAS BEEN ELECTRONICALLY SEALED AND DATED.

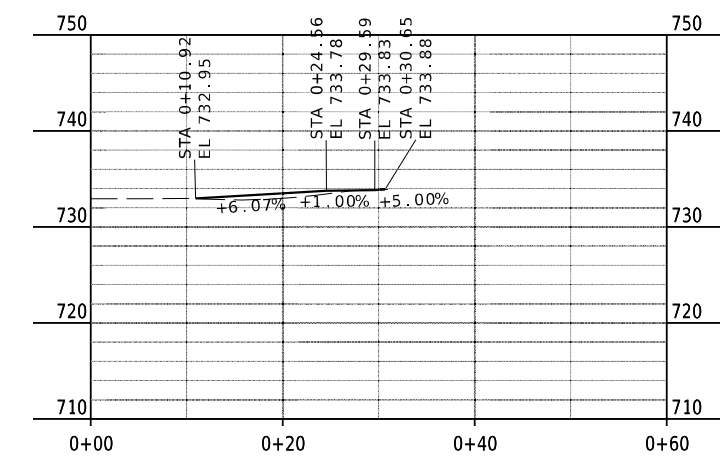
ROUTE E
STA. 71+24.81
EXIST. AGGR. ENTRANCE LT.
12' WIDE
EXIST. 12" X 28' CMP (U.I.P.)



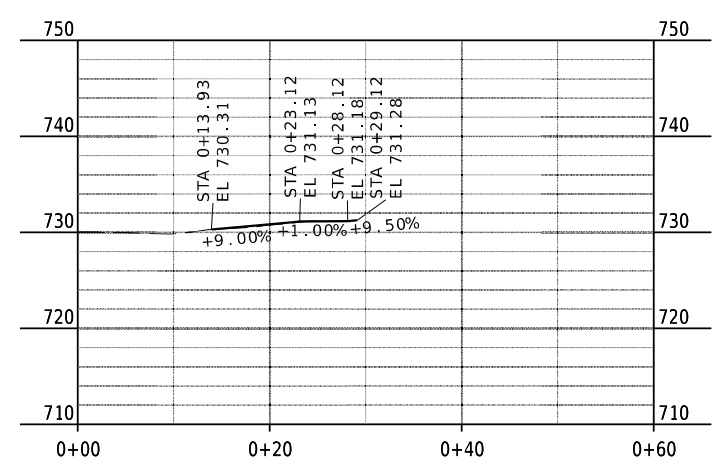
ROUTE E
STA. 71+63.85
EXIST. AGGR. ENTRANCE RT.
18.2' WIDE
EXIST. 12" X 47' CMP (U.I.P.)



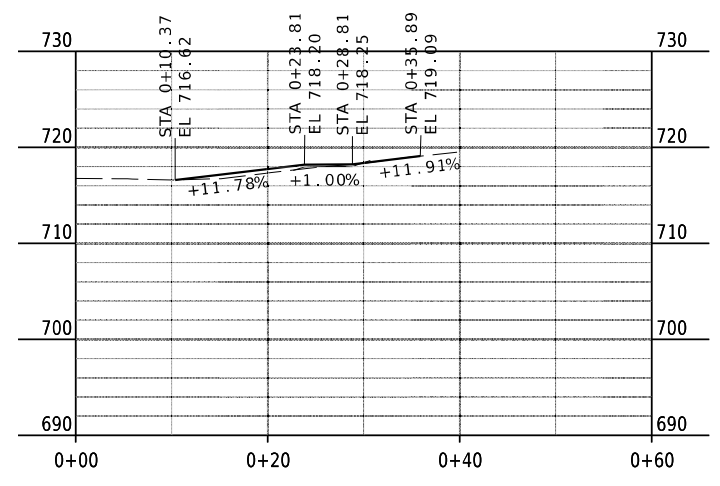
ROUTE E
STA. 72+29.59
CONCRETE ENTRANCE LT.
11.6' WIDE
15" X 30' PIPE GROUP C



ROUTE E
STA. 72+62.67
EXIST. AGGR. ENTRANCE RT.
WIDTH VARIES
EXIST. 12" X 28' CMP (U.I.P.)



ROUTE E
STA. 72+21.87
CONCRETE ENTRANCE RT.
16.5' WIDE
15" X 40' PIPE GROUP C



DATE PREPARED 3/4/2025	
ROUTE VARIOUS	STATE MO
DISTRICT NW	SHEET NO. 127
COUNTY CHARITON/CARROLL	
JOB NO. JNW0030	
CONTRACT ID.	
PROJECT NO.	
BRIDGE NO.	

DATE	DESCRIPTION

MISSOURI HIGHWAYS AND TRANSPORTATION COMMISSION

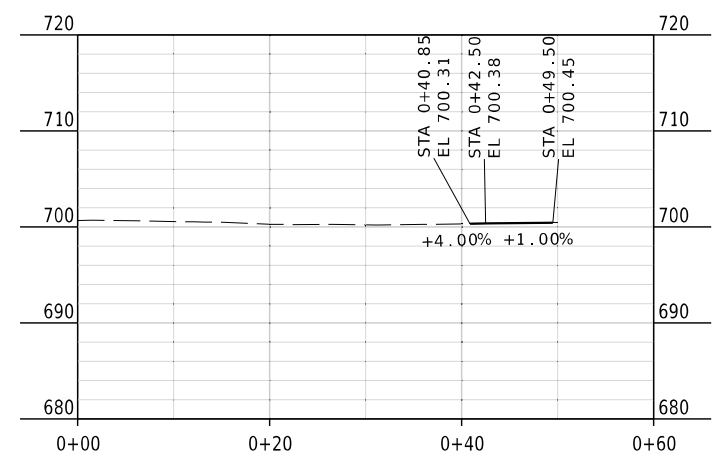
105 WEST CAPITOL
JEFFERSON CITY, MO 65102
1-888-ASK-MODOT (1-888-275-6636)

2215 Fairlawn Dr
Carthage, MO 64836
417.358.9551
COA# 00062
wearown.com

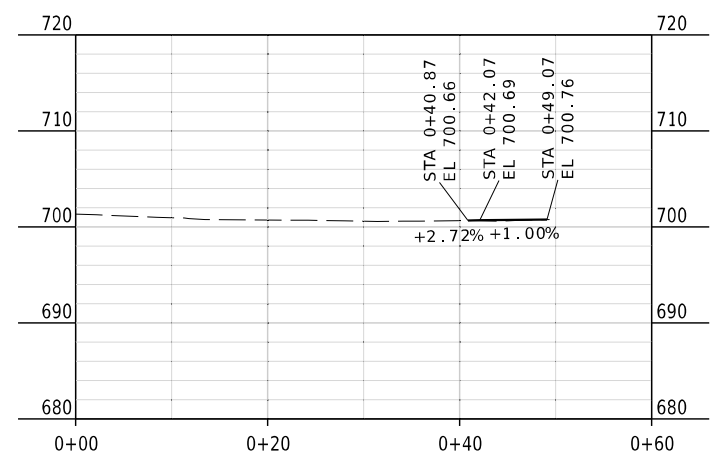
Engineering beyond.



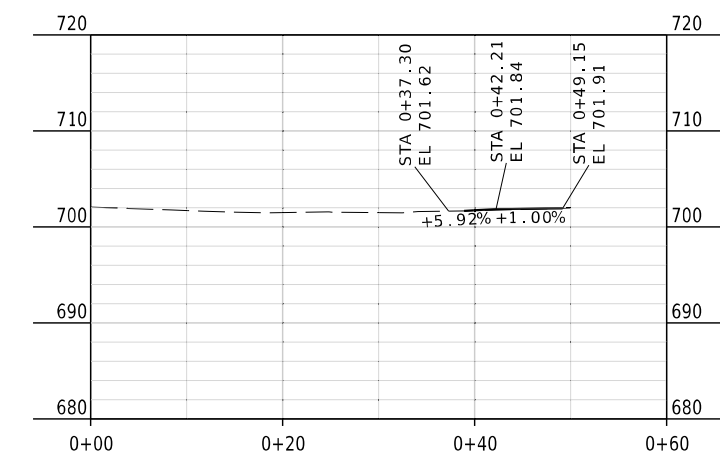
ROUTE CC (MAIN ST.)
STA. 13+32.75
CONCRETE ENTRANCE RT.
48.4' WIDE
EXIST. 12" CMP (U.I.P.)



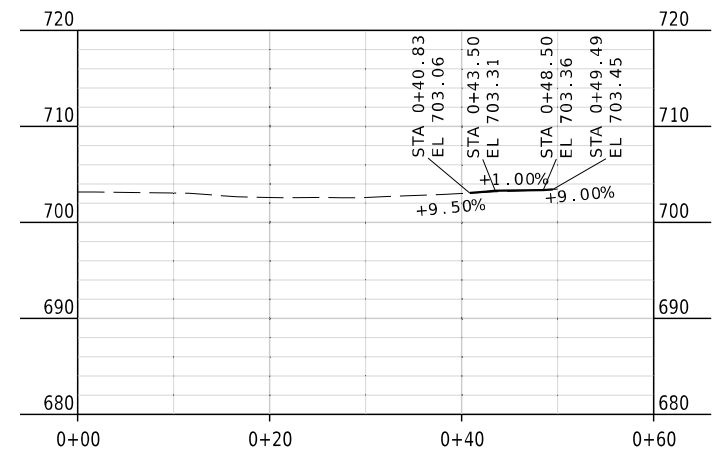
ROUTE CC (MAIN ST.)
STA. 13+80.41
EXIST. AGGR. ENTRANCE LT.
12' WIDE
NO PIPE



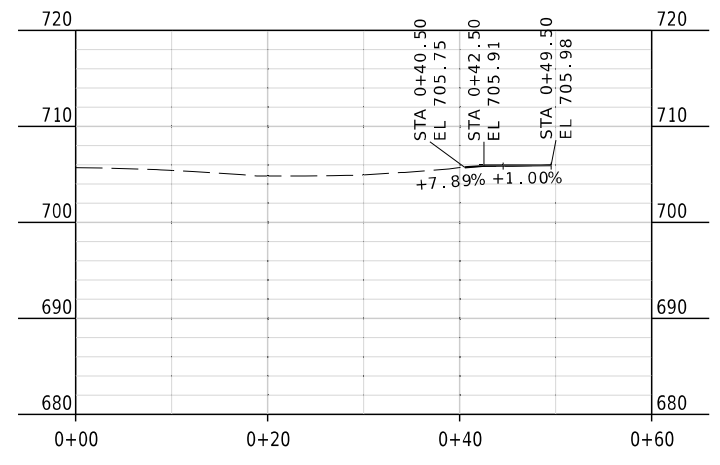
ROUTE CC (MAIN ST.)
STA. 14+22.40
EXIST. AGGR. ENTRANCE LT.
19' WIDE
EXIST. 12" X 25' CMP (U.I.P.)



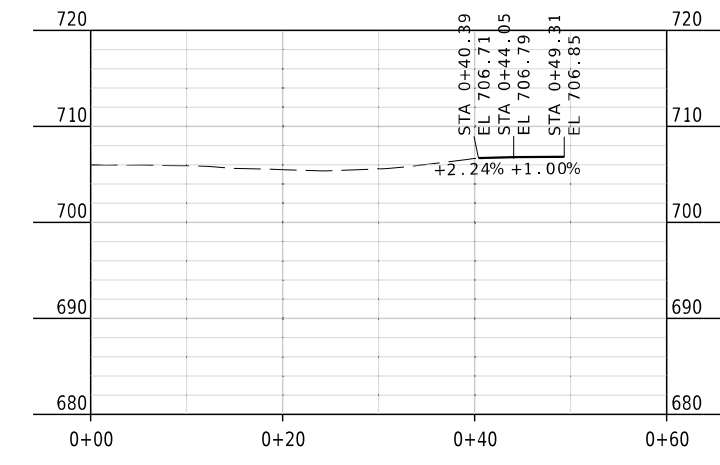
ROUTE CC (MAIN ST.)
STA. 14+66.88
EXIST. AGGR. ENTRANCE RT.
10.5' WIDE
EXIST. 12" X 43' CMP (U.I.P.)



ROUTE CC (MAIN ST.)
STA. 15+74.93
EXIST. AGGR. ENTRANCE LT.
19' WIDE
NO PIPE



ROUTE CC (MAIN ST.)
STA. 18+22.80
EXIST. AGGR. ENTRANCE LT.
43.4' WIDE
NO PIPE




DATE PREPARED 3/4/2025	
ROUTE VARIOUS	STATE MO
DISTRICT NW	SHEET NO. 128
COUNTY CHARITON/CARROLL	
JOB NO. JNW0030	
CONTRACT ID.	
PROJECT NO.	
BRIDGE NO.	
DATE	DESCRIPTION

MISSOURI HIGHWAYS AND TRANSPORTATION COMMISSION

105 WEST CAPITOL
JEFFERSON CITY, MO 65102
1-888-ASK-MODOT (1-888-275-6636)

2215 Fairlawn Dr
Carthage, MO 64836
417.358.9551
COA# 00062
wearown.com

IF A SEAL IS PRESENT ON THIS SHEET IT HAS BEEN ELECTRONICALLY SEALED AND DATED.



THIS SHEET HAS BEEN SIGNED, SEALED AND DATED ELECTRONICALLY.

DATE PREPARED 3/4/2025	
ROUTE VARIOUS	STATE MO
DISTRICT NW	SHEET NO. 129

COUNTY
CHARITON/CARROLL

JOB NO.
JNW0030

CONTRACT ID.

PROJECT NO.

BRIDGE NO.

DESCRIPTION	DATE

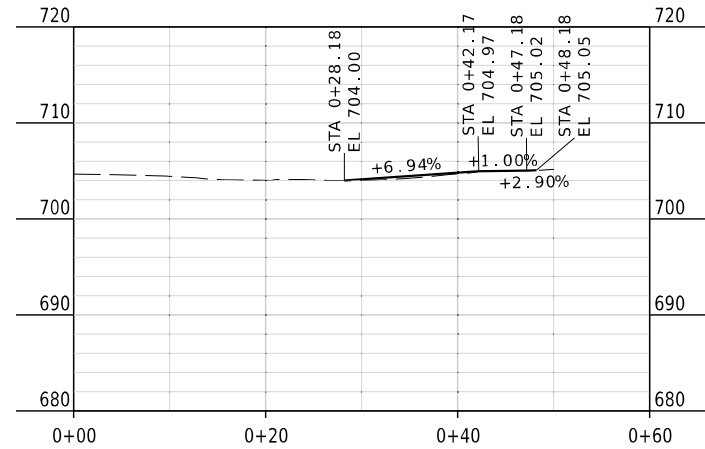
MISSOURI HIGHWAYS AND TRANSPORTATION COMMISSION

105 WEST CAPITOL
JEFFERSON CITY, MO 65102
1-888-ASK-MODOT (1-888-275-6636)

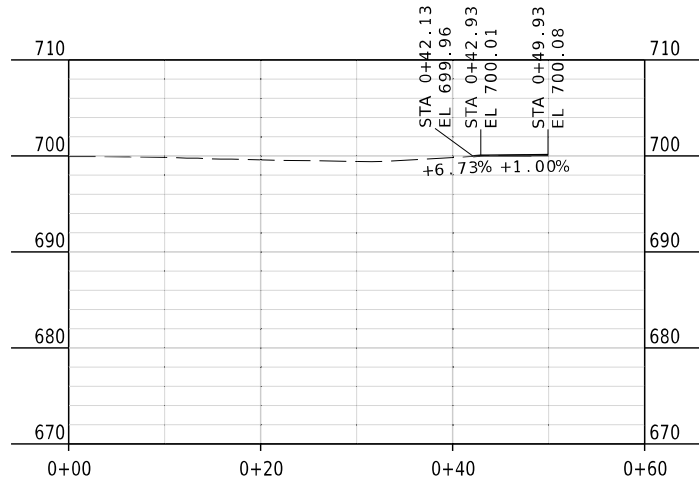
2215 Fairlawn Dr
Carthage, MO 64836
417.358.9551
COA# 00062
wearown.com

IF A SEAL IS PRESENT ON THIS SHEET IT HAS BEEN ELECTRONICALLY SEALED AND DATED.

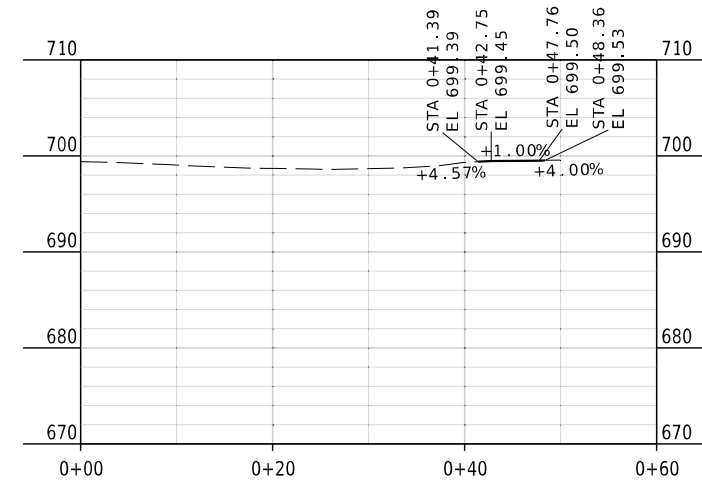
ROUTE CC (MAIN ST.)
STA. 18+83.52
EXIST. AGGR. ENTRANCE RT.
12.7' WIDE
NO PIPE



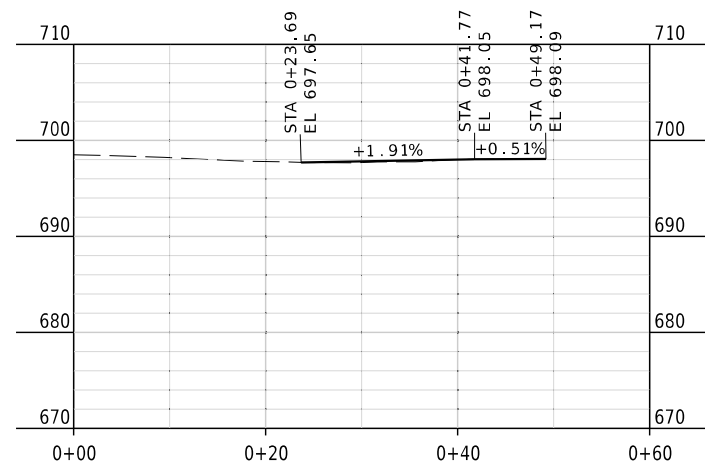
ROUTE CC (MAIN ST.)
STA. 20+46.59
EXIST. AGGR. ENTRANCE LT.
WIDTH VARIES
NO PIPE



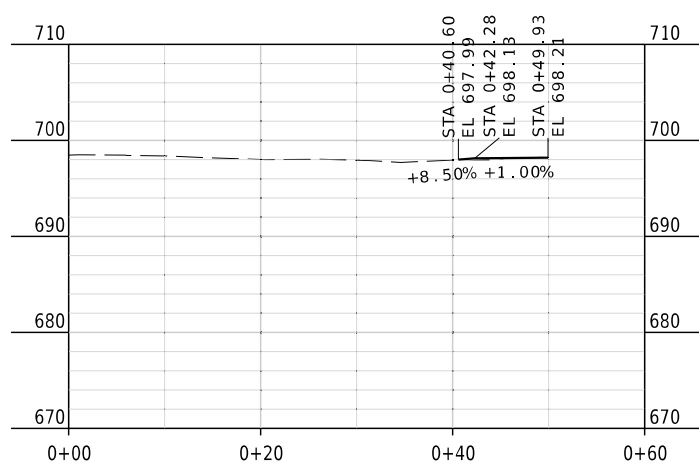
ROUTE CC (MAIN ST.)
STA. 20+72.16
EXIST. AGGR. ENTRANCE RT.
WIDTH VARIES
EXIST. 12" X 20' CMP (U.I.P.)



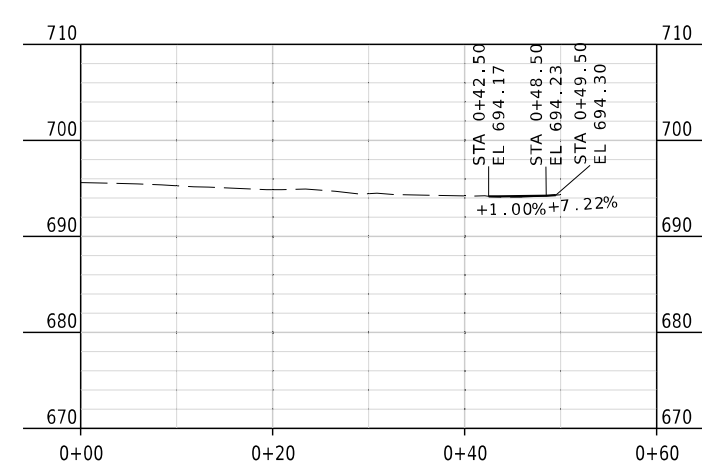
ROUTE CC (MAIN ST.)
STA. 21+25.62
EXIST. AGGR. ENTRANCE RT.
WIDTH VARIES
NO PIPE



ROUTE CC (MAIN ST.)
STA. 21+27.58
EXIST. AGGR. ENTRANCE LT.
16' WIDE
15" X 21' CMP (U.I.P.)

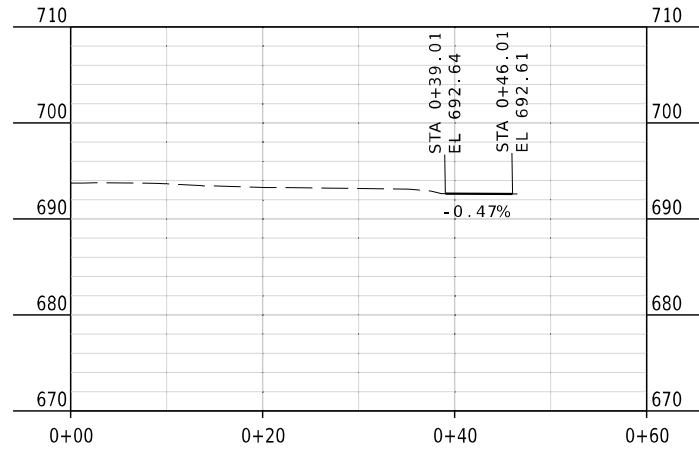


ROUTE CC (MAIN ST.)
STA. 23+14.56
EXIST. AGGR. ENTRANCE RT.
14' WIDE
EXIST. 15" X 21' CMP (U.I.P.)

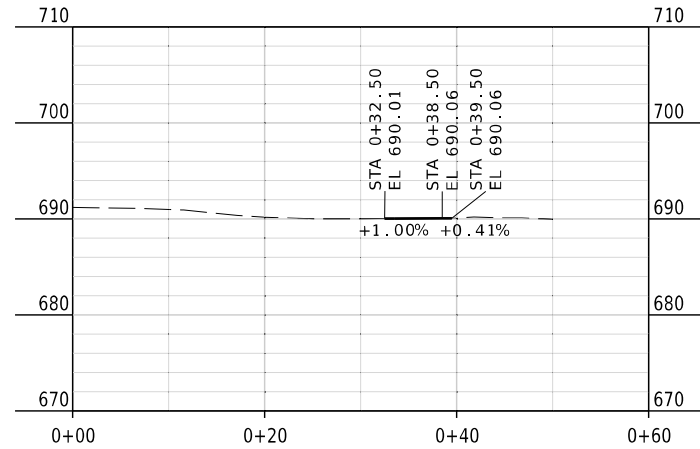




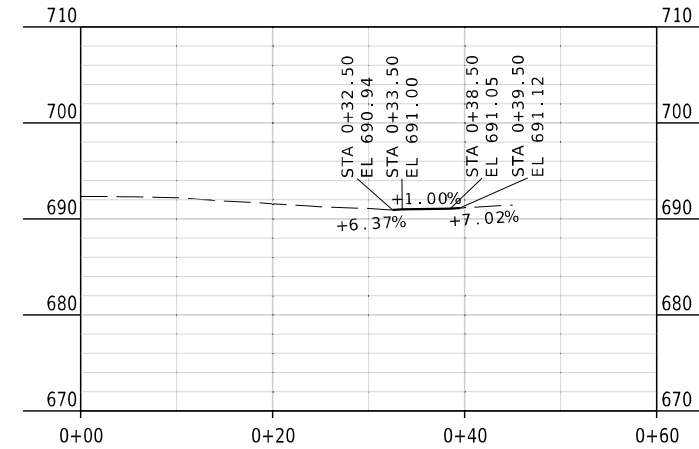
ROUTE CC (MAIN ST.)
 STA. 24+90.81
 EXIST. AGGR. ENTRANCE RT.
 14' WIDE
 EXIST. 15" X 20' CMP (U.I.P.)




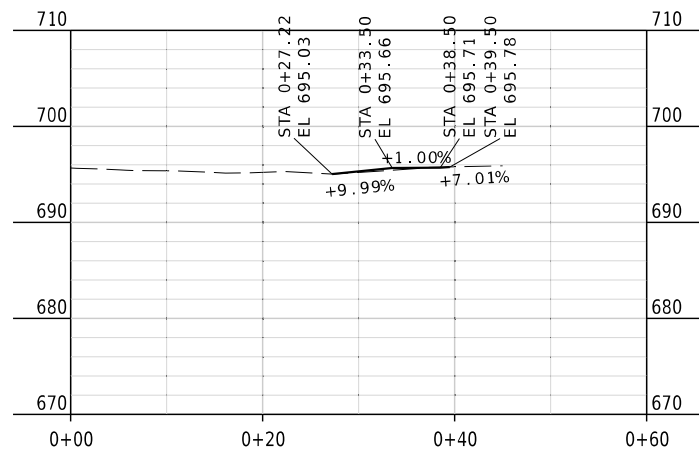
ROUTE CC (COMMERCIAL ST.)
 STA. 27+15.96
 EXIST. AGGR. ENTRANCE LT.
 9.3' WIDE
 NO PIPE



ROUTE CC (COMMERCIAL ST.)
 STA. 30+52.36
 EXIST. AGGR. ENTRANCE LT.
 16' WIDE
 EXIST. 12" X 20' CMP (U.I.P.)



ROUTE CC (COMMERCIAL ST.)
 STA. 31+98.21
 EXIST. AGGR. ENTRANCE LT.
 12' WIDE
 EXIST. 12" X 25' CMP (U.I.P.)



DATE PREPARED 3/4/2025	
ROUTE VARIOUS	STATE MO
DISTRICT NW	SHEET NO. 130
COUNTY CHARITON/CARROLL	
JOB NO. JNW0030	
CONTRACT ID.	
PROJECT NO.	
BRIDGE NO.	

DATE	DESCRIPTION

MISSOURI HIGHWAYS AND TRANSPORTATION COMMISSION

 105 WEST CAPITOL
 JEFFERSON CITY, MO 65102
 1-888-ASK-MODOT (1-888-275-6636)

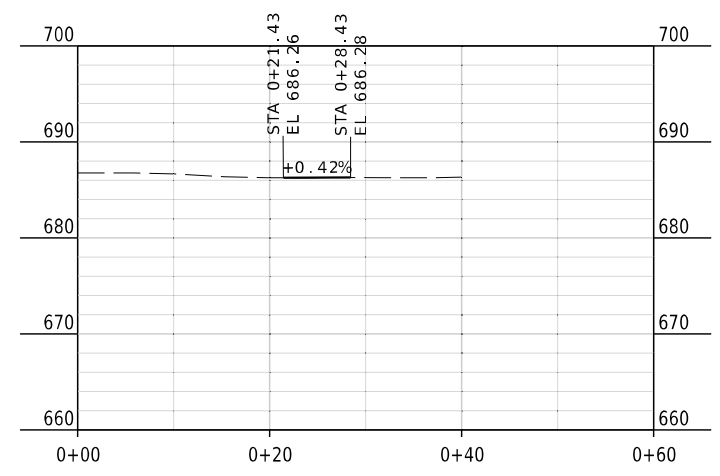
2215 Fairlawn Dr
 Carthage, MO 64836
 417.358.9551
 COA# 00062
 wearoown.com

IF A SEAL IS PRESENT ON THIS SHEET IT HAS BEEN ELECTRONICALLY SEALED AND DATED.

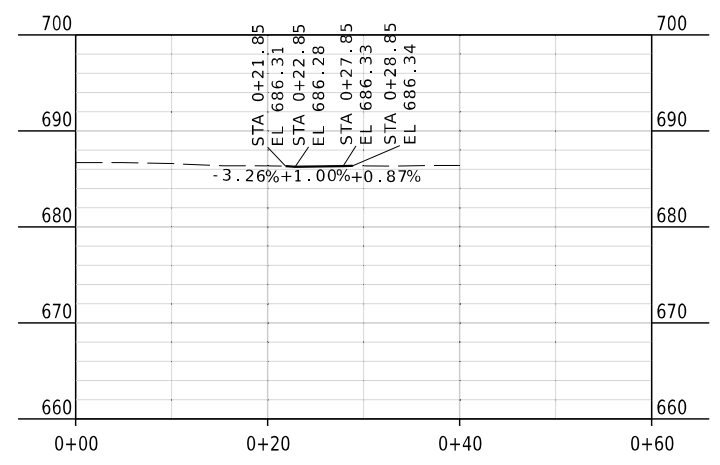


IF A SEAL IS PRESENT ON THIS SHEET IT HAS BEEN ELECTRONICALLY SEALED AND DATED.

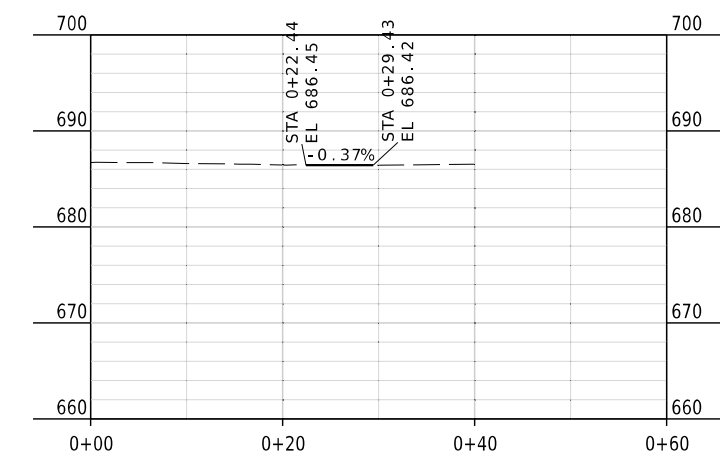
ROUTE D (PINE ST.)
 STA. 1206+83.08
 EXIST. AGGR. ENTRANCE LT.
 10' WIDE
 NO PIPE



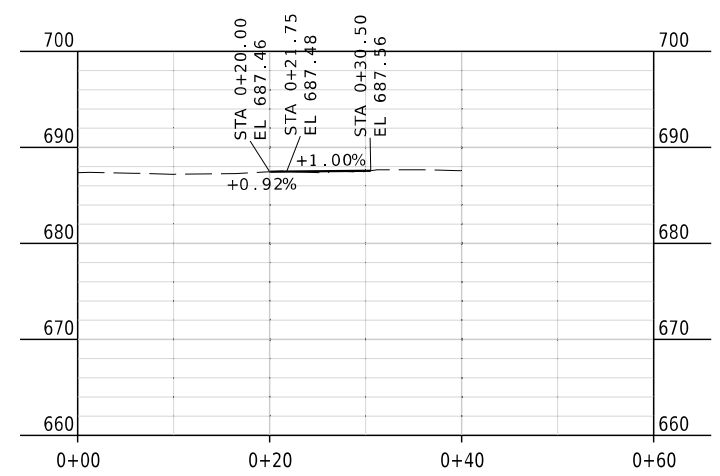
ROUTE D (PINE ST.)
 STA. 1207+44.28
 EXIST. AGGR. ENTRANCE LT.
 17' WIDE
 NO PIPE



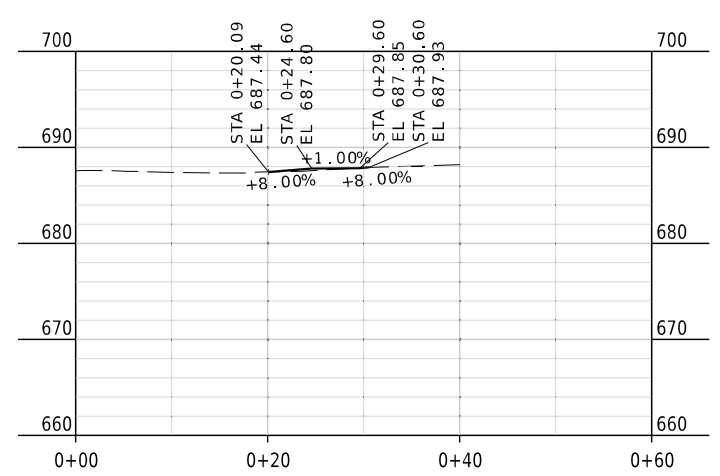
ROUTE D (PINE ST.)
 STA. 1208+30.31
 EXIST. AGGR. ENTRANCE LT.
 12.3' WIDE
 NO PIPE



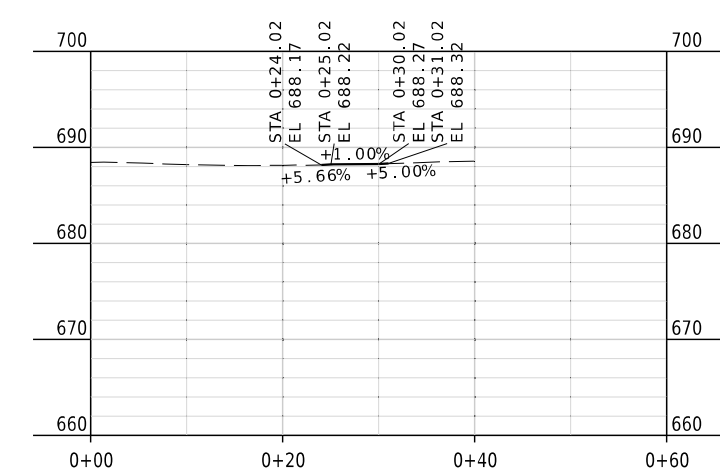
ROUTE D (PINE ST.)
 STA. 1210+40.57
 EXIST. AGGR. ENTRANCE LT.
 17' WIDE
 NO PIPE



ROUTE D (PINE ST.)
 STA. 1210+57.72
 EXIST. AGGR. ENTRANCE LT.
 15' WIDE
 NO PIPE



ROUTE D (PINE ST.)
 STA. 1211+59.27
 EXIST. AGGR. ENTRANCE LT.
 15' WIDE
 NO PIPE




DATE PREPARED 3/4/2025	
ROUTE VARIOUS	STATE MO
DISTRICT NW	SHEET NO. 131
COUNTY CHARITON/CARROLL	
JOB NO. JNW0030	
CONTRACT ID.	
PROJECT NO.	
BRIDGE NO.	

DATE	DESCRIPTION

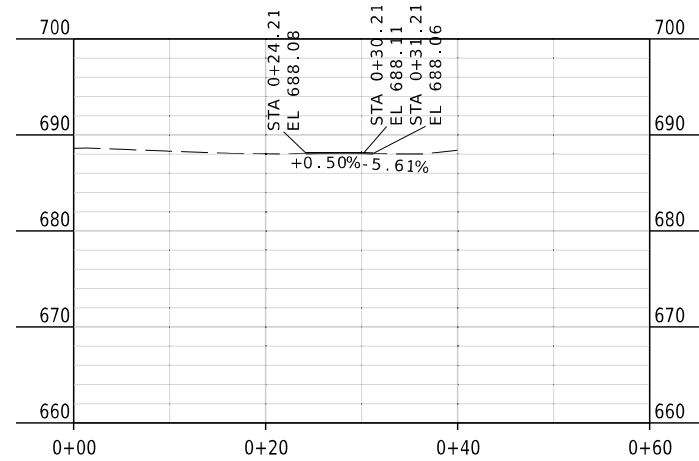
MISSOURI HIGHWAYS AND TRANSPORTATION
 COMMISSION

105 WEST CAPITOL
 JEFFERSON CITY, MO 65102
 1-888-ASK-MODOT (1-888-275-6636)

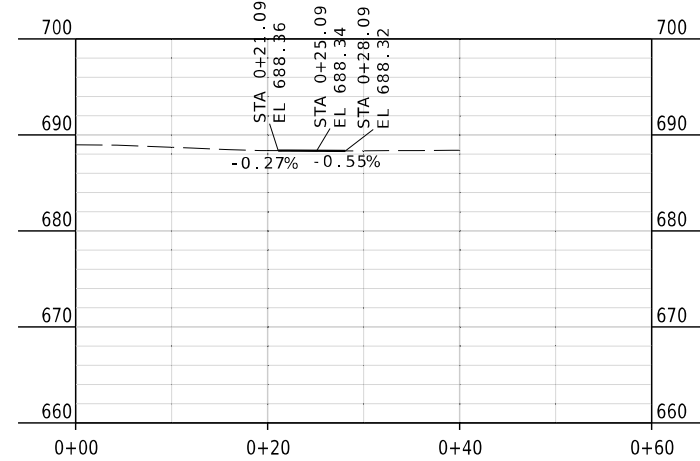
2215 Fairlawn Dr
 Carthage, MO 64836
 417.358.9551
 COA# 00062
 wearown.com



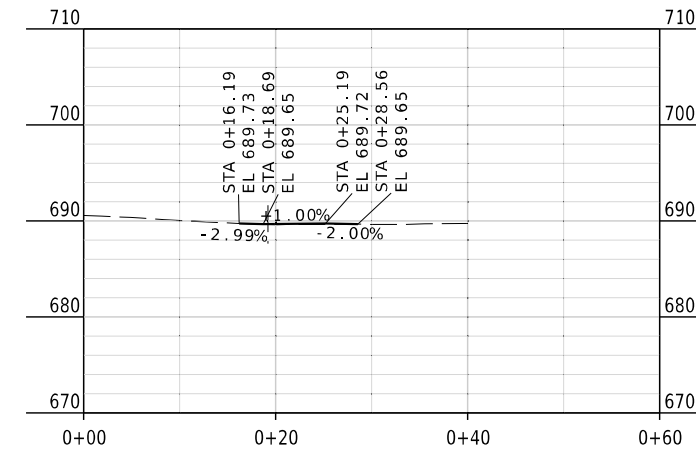
ROUTE D (PINE ST.)
 STA. 1212+06.72
 EXIST. AGGR. ENTRANCE LT.
 9.5' WIDE
 NO PIPE



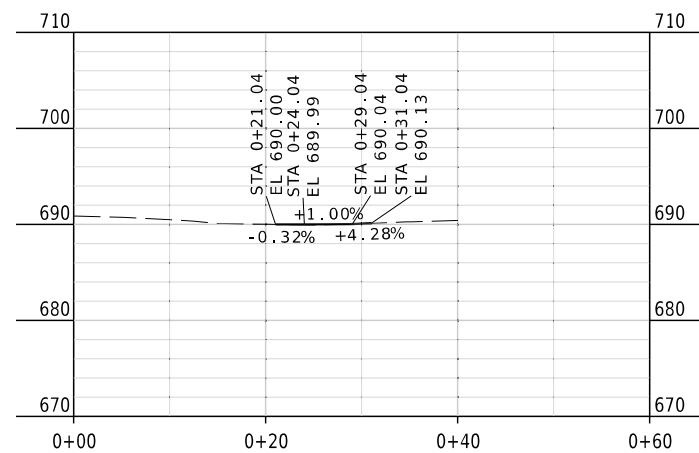
ROUTE D (PINE ST.)
 STA. 1212+95.19
 EXIST. AGGR. ENTRANCE RT.
 37.5' WIDE
 NO PIPE



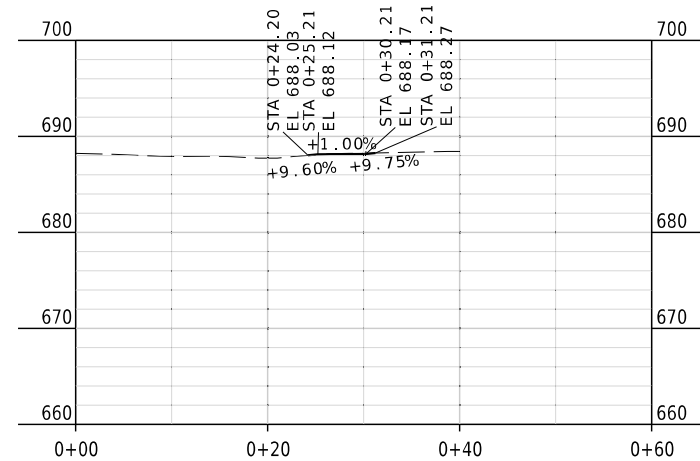
ROUTE D (PINE ST.)
 STA. 1219+04.34
 8" PAVED APPROACH RT.
 24.5' WIDE
 NO PIPE



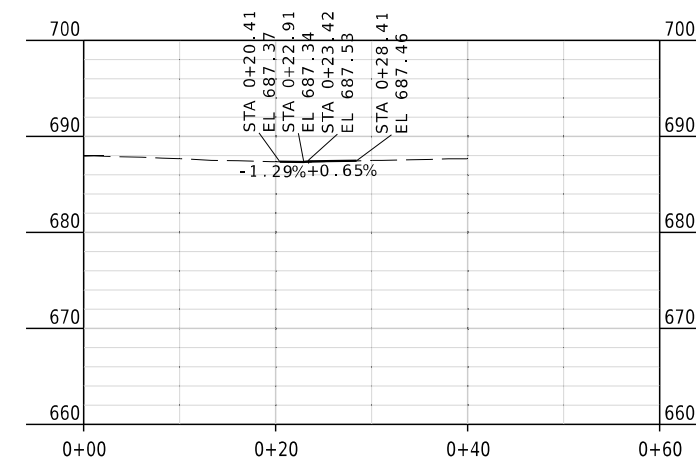
ROUTE D (ROUTE D)
 STA. 1219+36.53
 8" PAVED APPROACH LT.
 20' WIDE
 NO PIPE



ROUTE D (2ND ST.)
 STA. 1224+69.28
 8" PAVED APPROACH RT.
 25' WIDE
 NO PIPE



ROUTE D (2ND ST.)
 STA. 1225+50.02
 8" PAVED APPROACH LT.
 WIDTH VARIES
 NO PIPE



DATE PREPARED	3/4/2025		
ROUTE	STATE	DISTRICT	SHEET NO.
VARIOUS	MO	NW	132
COUNTY			
CHARITON/CARROLL			
JOB NO.			
JNW0030			
CONTRACT ID.			
PROJECT NO.			
BRIDGE NO.			

DATE	DESCRIPTION


MISSOURI HIGHWAYS AND TRANSPORTATION COMMISSION

 105 WEST CAPITOL
 JEFFERSON CITY, MO 65102
 1-888-ASK-MODOT (1-888-275-6636)

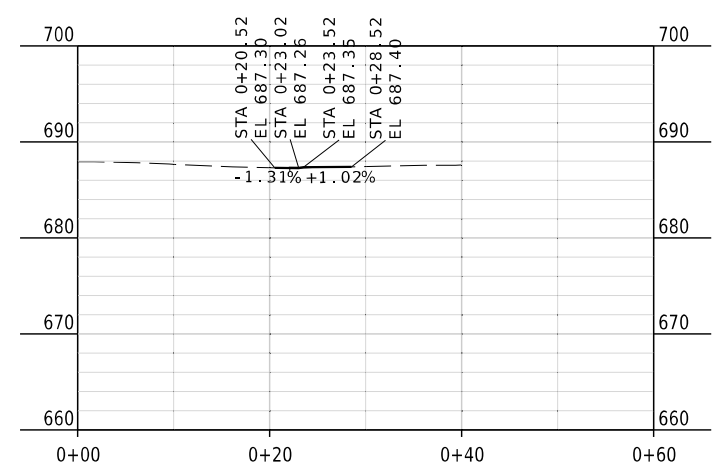
2215 Fairlawn Dr
 Carthage, MO 64836
 417.358.9551
 COA# 00062
 wearown.com



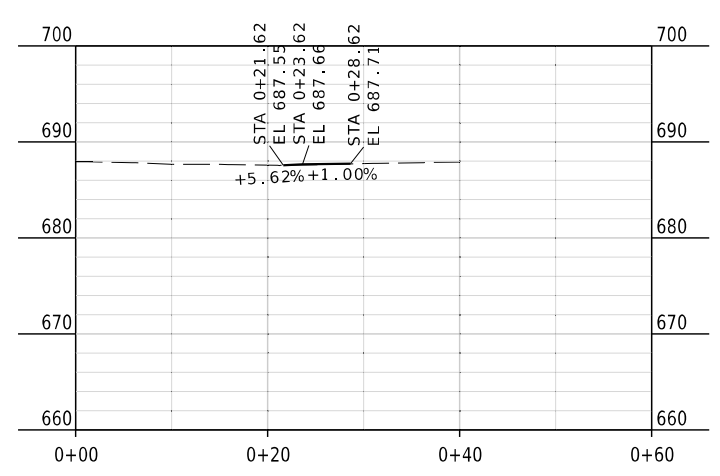
IF A SEAL IS PRESENT ON THIS SHEET IT HAS BEEN ELECTRONICALLY SEALED AND DATED.



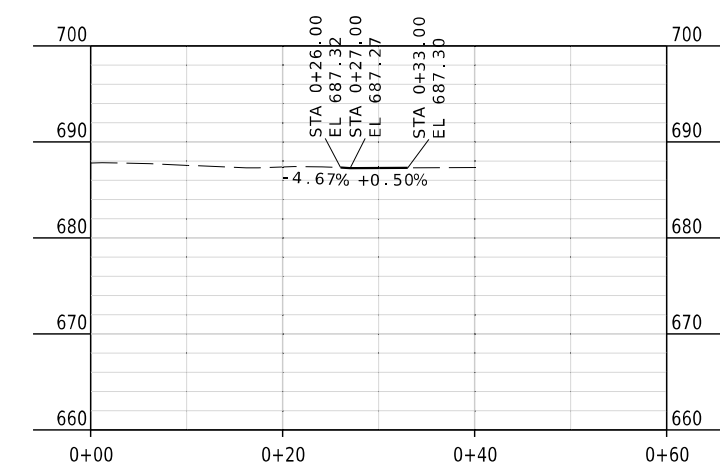
ROUTE D (2ND ST.)
 STA. 1226+18.22
 8" PAVED APPROACH LT.
 WIDTH VARIES
 NO PIPE



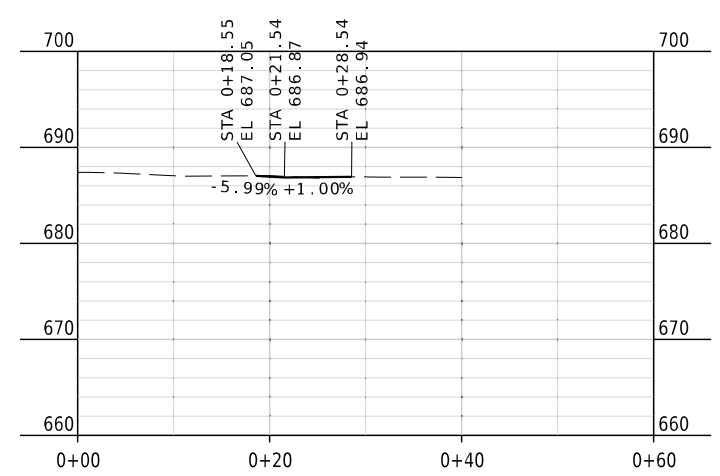
ROUTE D (2ND ST.)
 STA. 1226+85.25
 CONCRETE ENTRANCE LT.
 51.6' WIDE
 EXIST. 12" PIPE (U.I.P.)



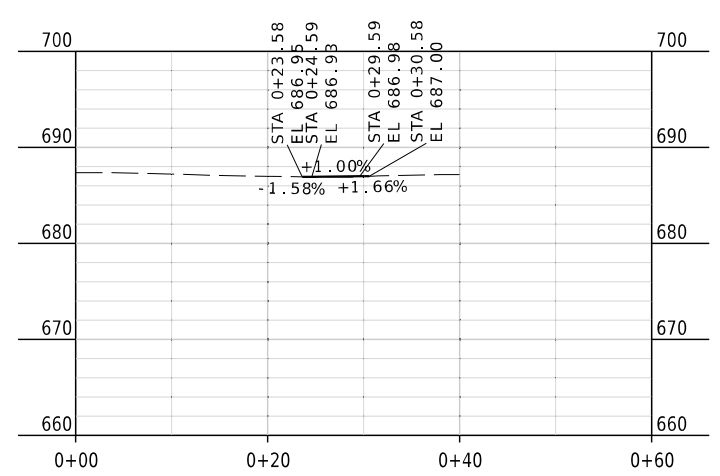
ROUTE D (2ND ST.)
 STA. 1229+65.18
 EXIST. AGGR. ENTRANCE LT.
 18.4' WIDE
 NO PIPE



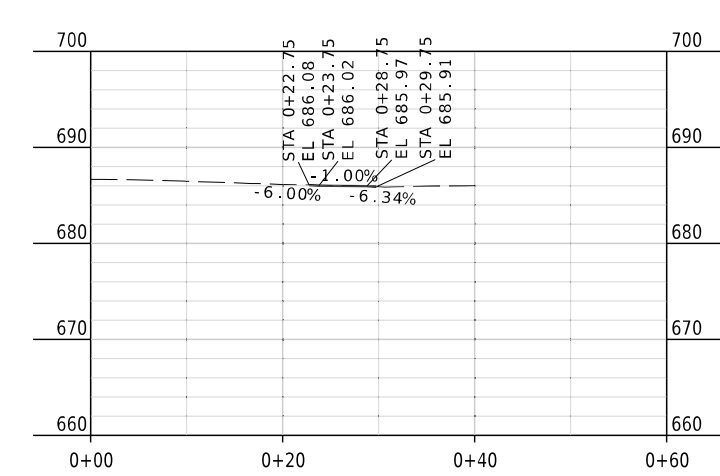
ROUTE D (2ND ST.)
 STA. 1230+63.33
 EXIST. AGGR. ENTRANCE LT.
 11.5' WIDE
 NO PIPE



ROUTE D (2ND ST.)
 STA. 1230+70.52
 EXIST. CONC. ENTRANCE RT.
 34.0' WIDE
 NO PIPE



ROUTE D (2ND ST.)
 STA. 1233+25.44
 EXIST. ASPH. ENTRANCE RT.
 8.5' WIDE
 NO PIPE



DATE PREPARED 3/4/2025	
ROUTE VARIOUS	STATE MO
DISTRICT NW	SHEET NO. 133
COUNTY CHARITON/CARROLL	
JOB NO. JNW0030	
CONTRACT ID.	
PROJECT NO.	
BRIDGE NO.	


DATE	DESCRIPTION

MISSOURI HIGHWAYS AND TRANSPORTATION COMMISSION

105 WEST CAPITOL
 JEFFERSON CITY, MO 65102
 1-888-ASK-MODOT (1-888-275-6636)

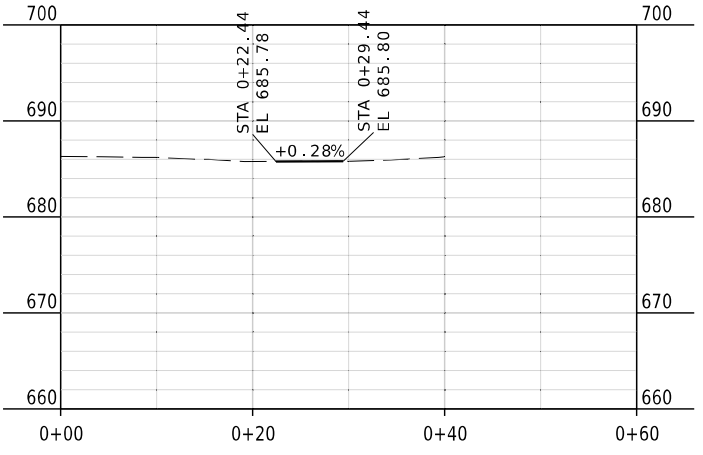
2215 Fairlawn Dr
 Carthage, MO 64836
 417.358.9551
 COA# 00062
 wearown.com

IF A SEAL IS PRESENT ON THIS SHEET IT HAS BEEN ELECTRONICALLY SEALED AND DATED.

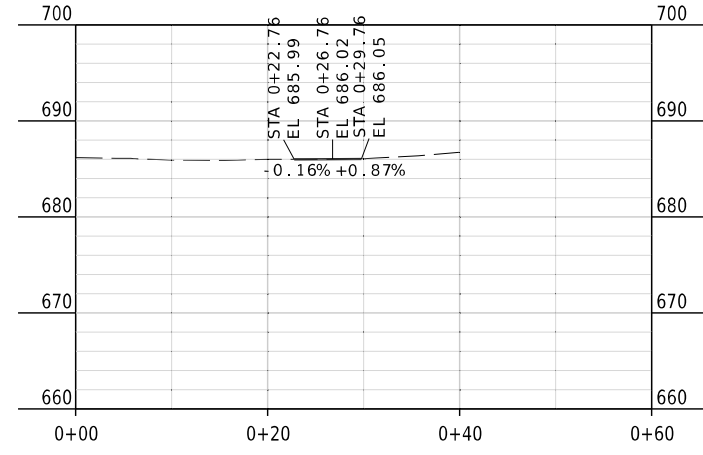


IF A SEAL IS PRESENT ON THIS SHEET IT HAS BEEN ELECTRONICALLY SEALED AND DATED.

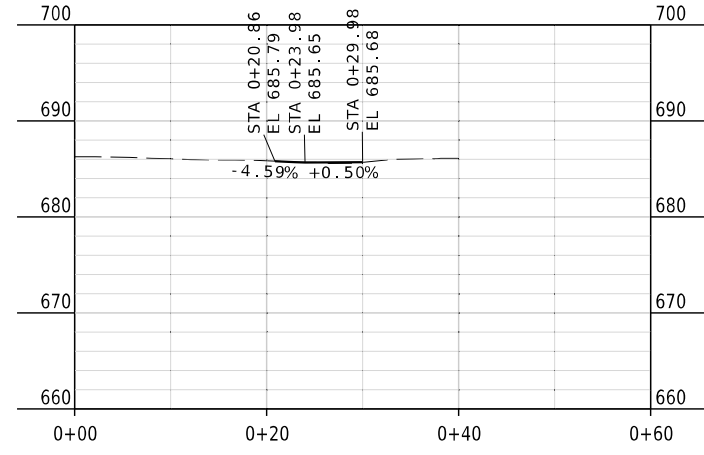
ROUTE D (2ND ST.)
STA. 1234+19.84
EXIST. ASPH. ENTRANCE RT.
21' WIDE
NO PIPE



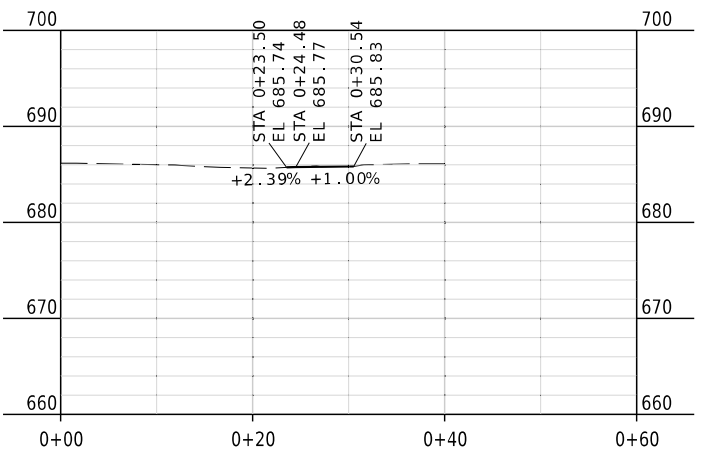
ROUTE D (2ND ST.)
STA. 1234+82.79
EXIST. AGGR. ENTRANCE LT.
22' WIDE
EXIST. 10" X 36' CMP (U.I.P.)



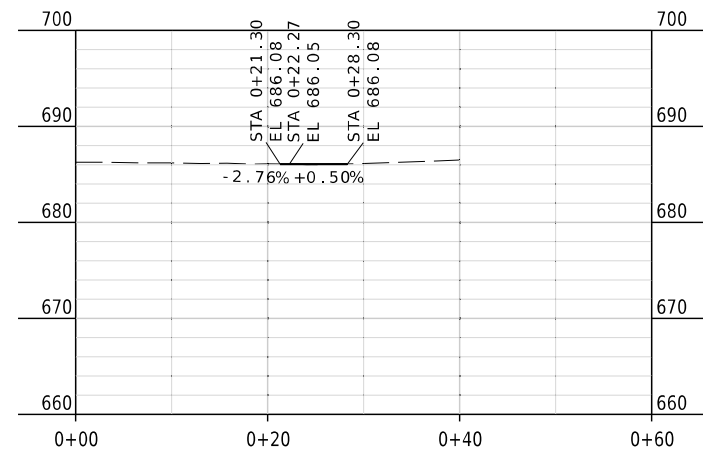
ROUTE D (2ND ST.)
STA. 1235+48.12
EXIST. AGGR. ENTRANCE LT.
10' WIDE
EXIST. 10" X 16' CMP (U.I.P.)



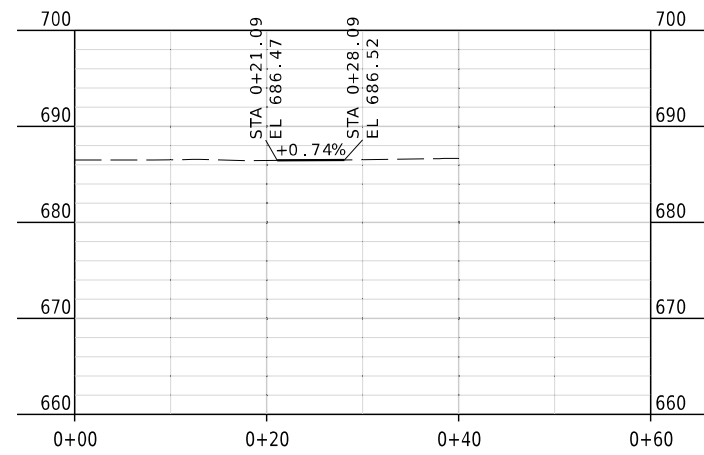
ROUTE D (2ND ST.)
STA. 1237+08.89
EXIST. CONC. ENTRANCE LT.
11.4' WIDE
NO PIPE



ROUTE D (2ND ST.)
STA. 1237+70.54
EXIST. ASPH. ENTRANCE RT.
10.1' WIDE
NO PIPE



ROUTE D (2ND ST.)
STA. 1238+35.76
EXIST. AGGR. ENTRANCE RT.
12' WIDE
NO PIPE



DATE PREPARED	
3/4/2025	
ROUTE	STATE
VARIOUS	MO
DISTRICT	SHEET NO.
NW	134
COUNTY	
CHARITON/CARROLL	
JOB NO.	
JNW0030	
CONTRACT ID.	
PROJECT NO.	
BRIDGE NO.	

DESCRIPTION	DATE

MISSOURI HIGHWAYS AND TRANSPORTATION COMMISSION

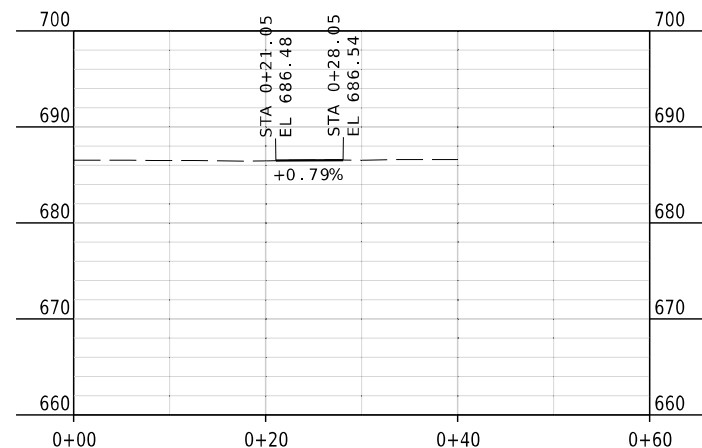
105 WEST CAPITOL
JEFFERSON CITY, MO 65102
1-888-ASK-MODOT (1-888-275-6636)

2215 Fairlawn Dr
Carthage, MO 64836
417.358.9551
COA# 00062
wearown.com

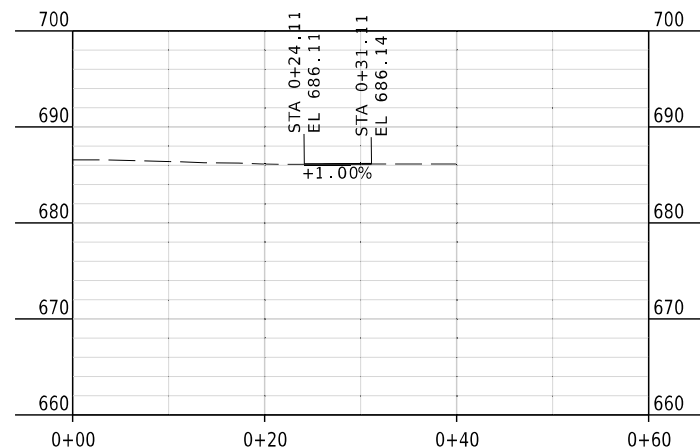
Engineering Beyond.



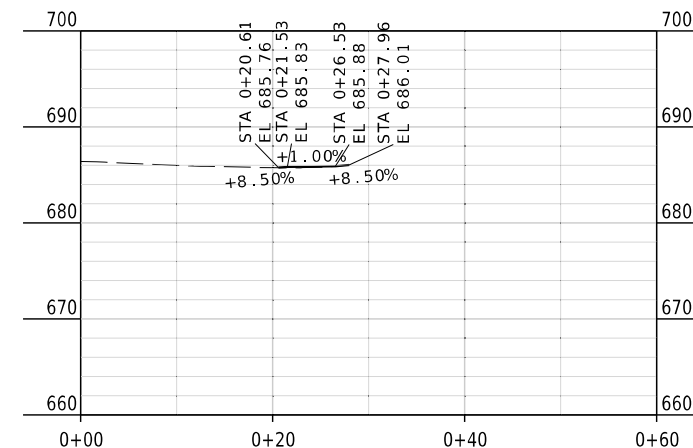
ROUTE D (2ND ST.)
STA. 1238+47.91
EXIST. AGGR. ENTRANCE RT.
12' WIDE
NO PIPE



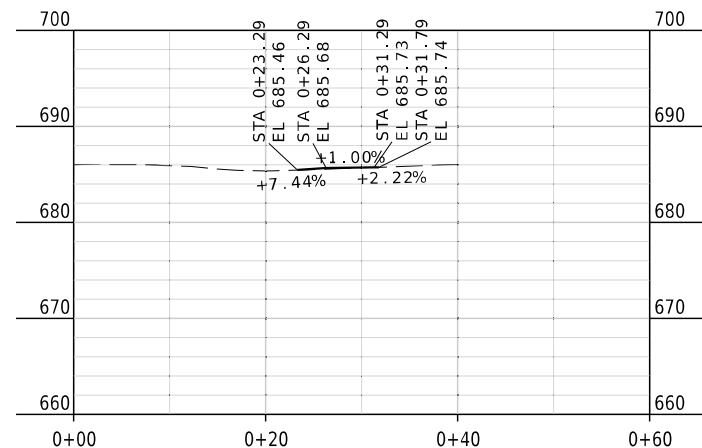
ROUTE D (2ND ST.)
STA. 1238+97.29
EXIST. AGGR. ENTRANCE LT.
26' WIDE
NO PIPE



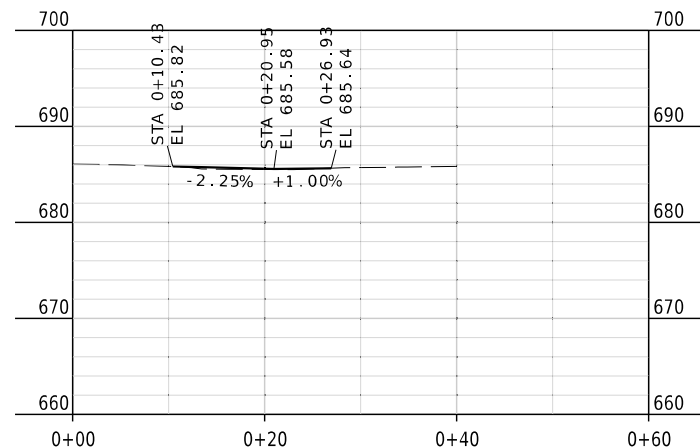
ROUTE D (2ND ST.)
STA. 1240+07.79
EXIST. AGGR. ENTRANCE RT.
8' WIDE
NO PIPE




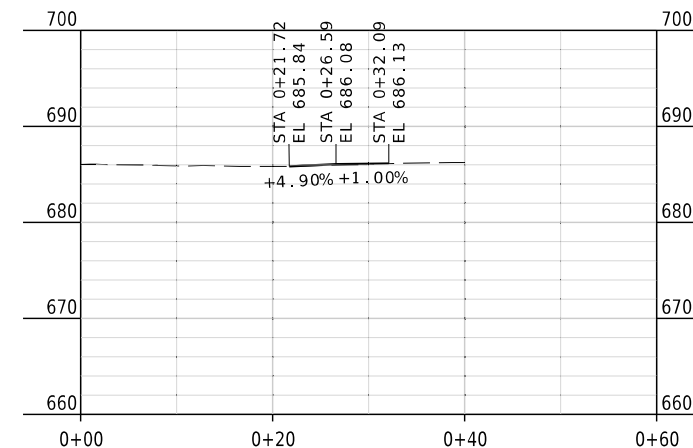
ROUTE D (2ND ST.)
STA. 1241+05.04
CONCRETE ENTRANCE LT.
102' WIDE



ROUTE D (2ND ST.)
STA. 1241+90.10
CONCRETE ENTRANCE RT.
10' WIDE
NO PIPE



ROUTE D (2ND ST.)
STA. 1241+95.84
CONCRETE ENTRANCE LT.
12.5' WIDE
NO PIPE



DATE PREPARED
3/4/2025

ROUTE VARIOUS STATE MO
DISTRICT NW SHEET NO. 135

COUNTY
CHARITON / CARROLL

JOB NO.
JNW0030

CONTRACT ID.

PROJECT NO.
BRIDGE NO.
DESCRIPTION
DATE

MISSOURI HIGHWAYS AND TRANSPORTATION COMMISSION

105 WEST CAPITOL
JEFFERSON CITY, MO 65102
1-888-ASK-MODOT (1-888-275-6636)

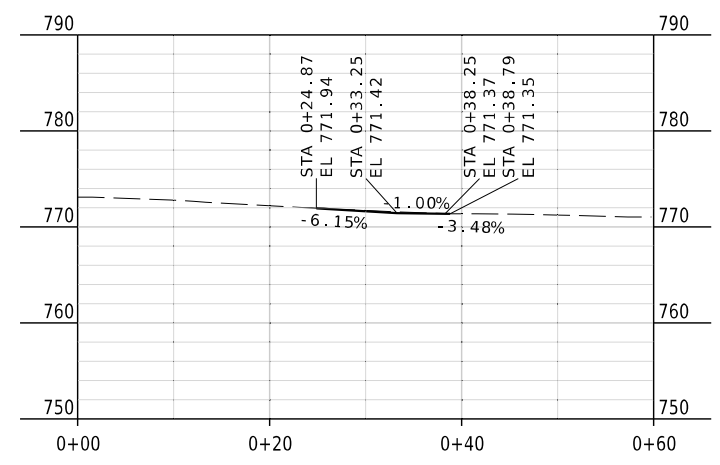
2215 Fairlawn Dr
Carthage, MO 64836
417.358.9551
COA# 00062
wearown.com

Engineering beyond.

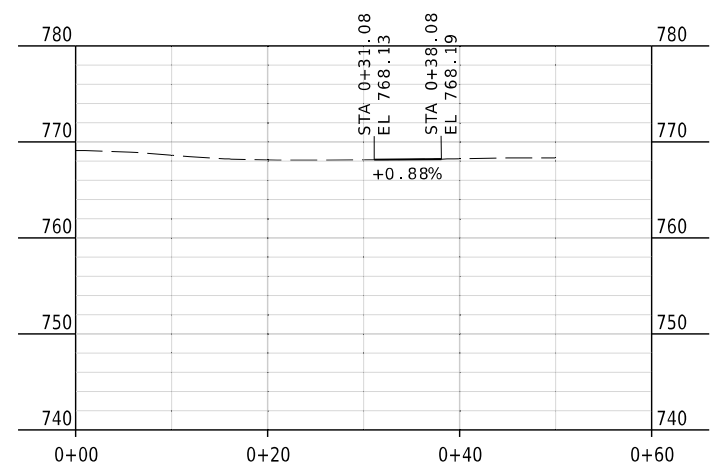
IF A SEAL IS PRESENT ON THIS SHEET IT HAS BEEN ELECTRONICALLY SEALED AND DATED.



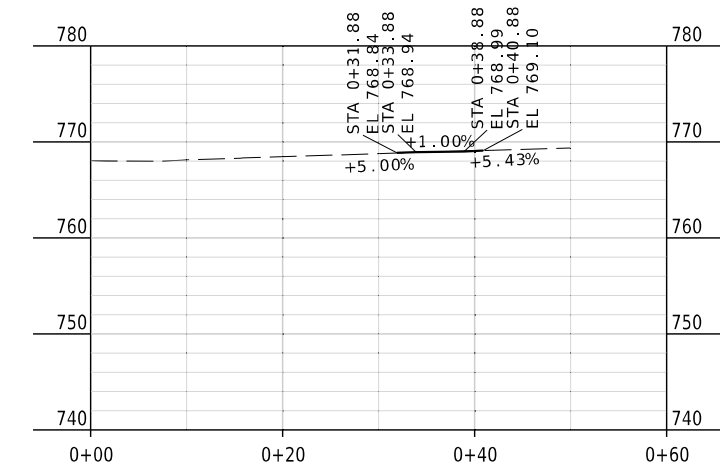
ROUTE M (KANSAS AVE.)
 STA. 444+02.87
 KANSAS AVE
 WIDTH VARIES
 NO PIPE



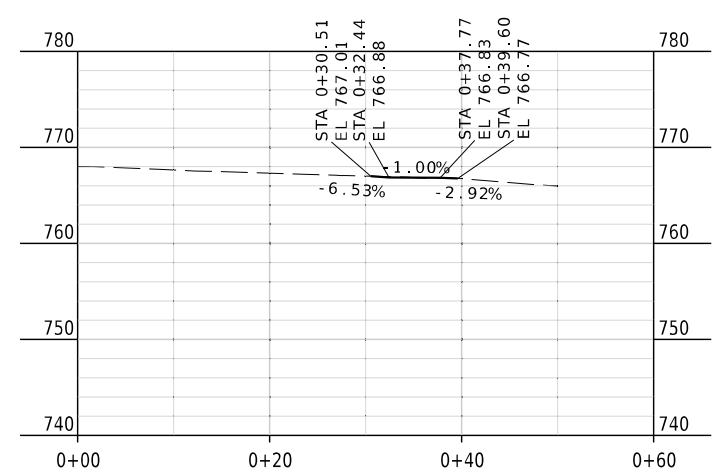
ROUTE M (KANSAS AVE.)
 STA. 446+70.28
 EX. AGGR. ENTRANCE LT.
 50.7' WIDE
 NO PIPE



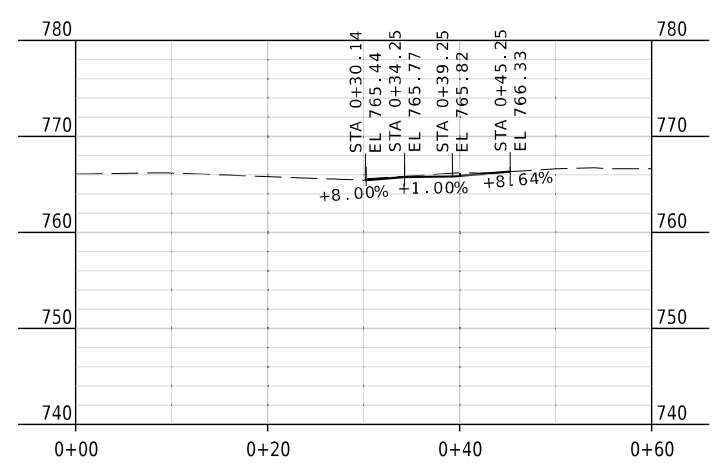
ROUTE M (KANSAS AVE.)
 STA. 447+53.09
 EX. PAVED APPROACH RT.
 22.9' WIDE
 NO PIPE



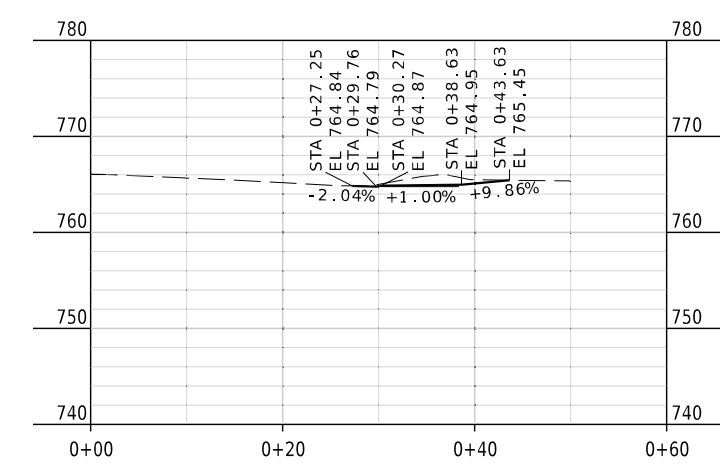
ROUTE M (KANSAS AVE.)
 STA. 447+58.62
 EXIST. PAVED APPROACH LT.
 46.3' WIDE
 NO PIPE



ROUTE M (KANSAS AVE.)
 STA. 449+35.28
 EX. GRAVEL ALLEY
 13.5' WIDE
 NO PIPE



ROUTE M (KANSAS AVE.)
 STA. 449+35.28
 EX. GRAVEL ALLEY
 13' WIDE
 NO PIPE



DATE PREPARED 3/4/2025

ROUTE VARIOUS	STATE MO
DISTRICT NW	SHEET NO. 136
COUNTY CHARLTON/CARROLL	
JOB NO. JNW0030	
CONTRACT ID.	
PROJECT NO.	
BRIDGE NO.	

DESCRIPTION	DATE

MISSOURI HIGHWAYS AND TRANSPORTATION COMMISSION

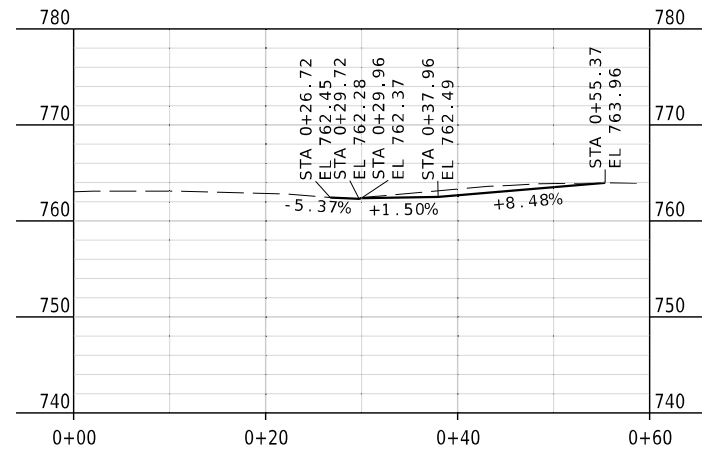
 105 WEST CAPITOL JEFFERSON CITY, MO 65102
 1-888-ASK-MODOT (1-888-275-6636)

2215 Fairlawn Dr
 Carthage, MO 64836
 417.358.9551
 COA# 00062
 wearown.com
 Engineering beyond.

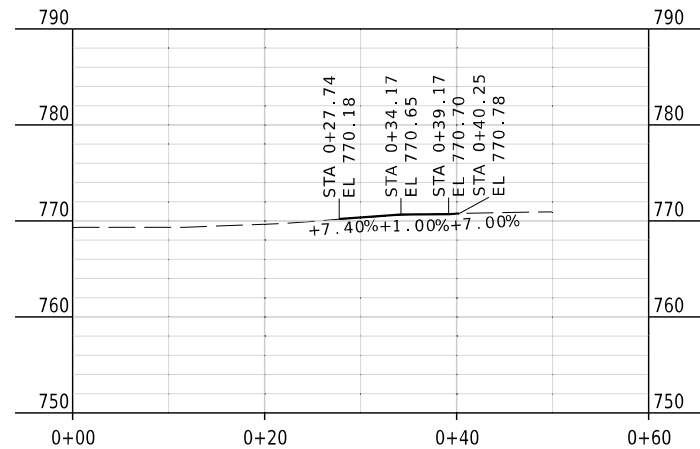
IF A SEAL IS PRESENT ON THIS SHEET IT HAS BEEN ELECTRONICALLY SEALED AND DATED.



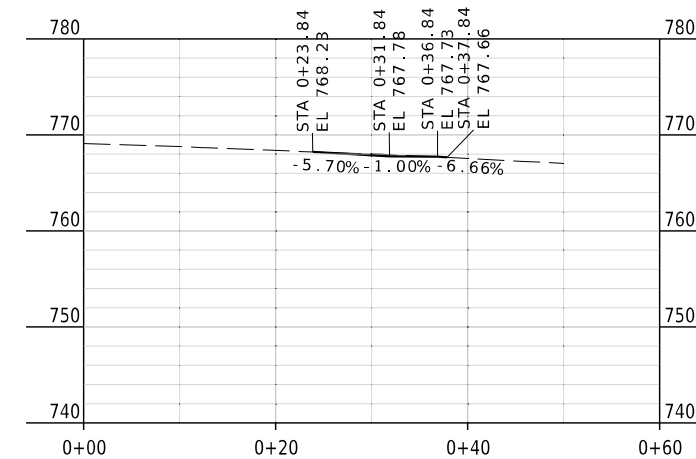
ROUTE M (KANSAS AVE.)
 STA. 450+24.62
 EX. CONCRETE ENTRANCE RT.
 20.5' WIDE
 NO PIPE



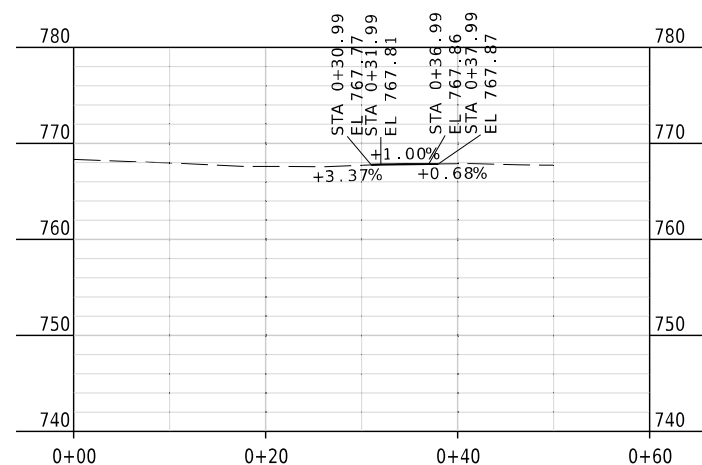
ROUTE 139 (MISSOURI AVE.)
 STA. 597+18.66
 EXIST. AGGR. ENTRANCE RT.
 WIDTH VARIES
 NO PIPE



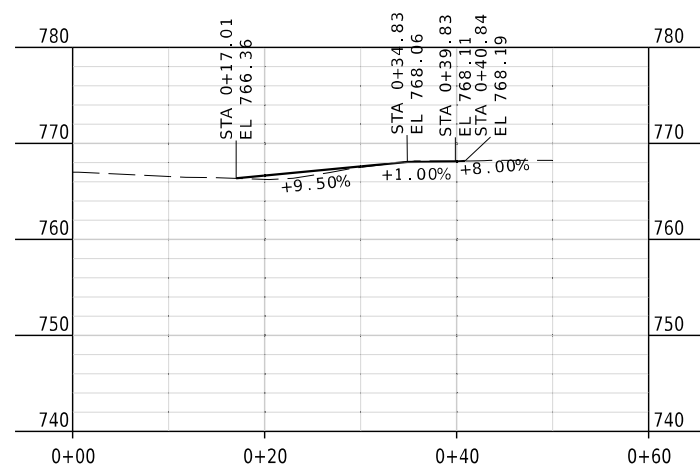
ROUTE 139 (MISSOURI AVE.)
 STA. 597+46.61
 EXIST. AGGR. APPROACH LT.
 WIDTH VARIES
 NO PIPE




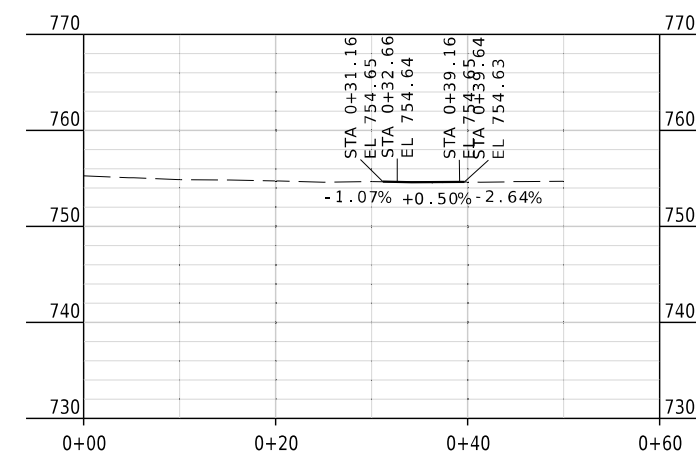
ROUTE 139 (MISSOURI AVE.)
 STA. 597+94.08
 EXIST. AGGR. ENTRANCE LT.
 WIDTH VARIES
 NO PIPE



ROUTE 139 (MISSOURI AVE.)
 STA. 598+40.87
 EXIST. AGGR. ENTRANCE RT.
 WIDTH VARIES
 NO PIPE



ROUTE 139 (MISSOURI AVE.)
 STA. 602+32.01
 EXIST. AGGR. ENTRANCE RT.
 WIDTH VARIES
 EXIST. 12" X 30' CMP (U.I.P.)



DATE PREPARED	3/4/2025
ROUTE	VARIOUS
DISTRICT	NW
COUNTY	CHARITON/CARROLL
JOB NO.	JNW0030
CONTRACT ID.	
PROJECT NO.	
BRIDGE NO.	
STATE	MO
SHEET NO.	137

DATE	DESCRIPTION


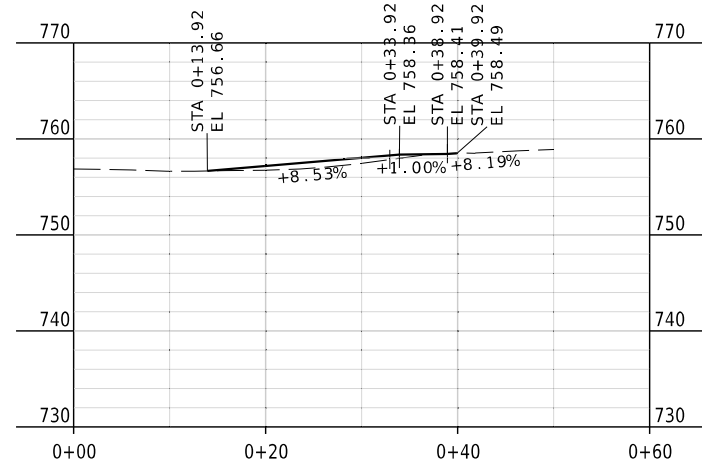
MISSOURI HIGHWAYS AND TRANSPORTATION COMMISSION

105 WEST CAPITOL
 JEFFERSON CITY, MO 65102
 1-888-ASK-MODOT (1-888-275-6636)

2215 Fairlawn Dr
 Carthage, MO 64836
 417.358.9551
 COA# 00062
wearown.com

IF A SEAL IS PRESENT ON THIS SHEET IT HAS BEEN ELECTRONICALLY SEALED AND DATED.

ROUTE 139 (MISSOURI AVE.)
 STA. 603+53.53
 EXIST. AGGR. ENTRANCE RT.
 WIDTH VARIES
 NO PIPE



DATE PREPARED
3/4/2025

ROUTE STATE
VARIOUS MO

DISTRICT SHEET NO.
NW 138

COUNTY
CHARITON / CARROLL

JOB NO.
JNW0030

CONTRACT ID.

PROJECT NO.

BRIDGE NO.

DESCRIPTION

DATE	DESCRIPTION

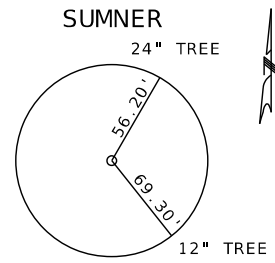
DATE

MISSOURI HIGHWAYS AND TRANSPORTATION COMMISSION
MoDOT
 105 WEST CAPITOL
 JEFFERSON CITY, MO 65102
 1-888-ASK-MODOT (1-888-275-6636)

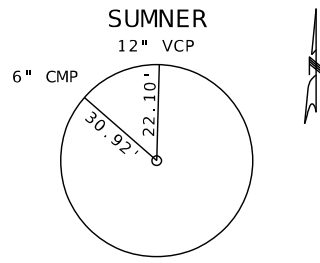
2215 Fairlawn Dr
 Carthage, MO 64836
 417.358.9551
 COA# 00062
 wearown.com



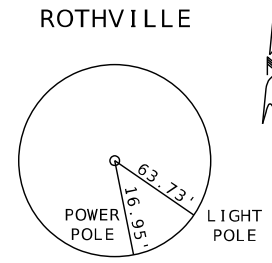
IF A SEAL IS PRESENT ON THIS SHEET IT HAS BEEN ELECTRONICALLY SEALED AND DATED.



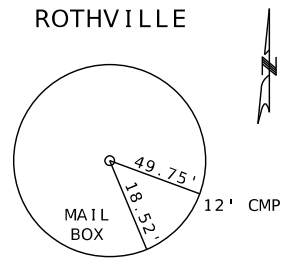
CP 506
N = 1392412.938
E = 1431335.42
EL. 677.86



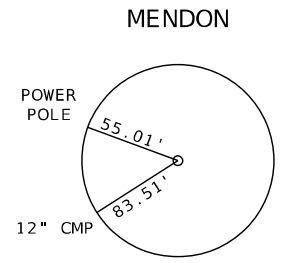
CP 502
N = 1392944.305
E = 1431325.925
EL. 675.95



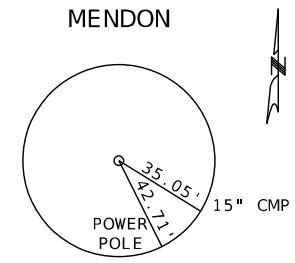
CP 515
N = 1391540.876
E = 1481158.301
EL. 739.48



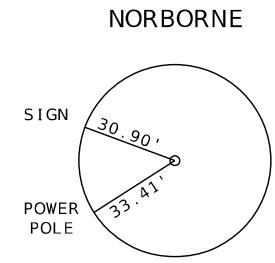
CP 509
N = 1391541.664
E = 1481601.58
EL. 748.34



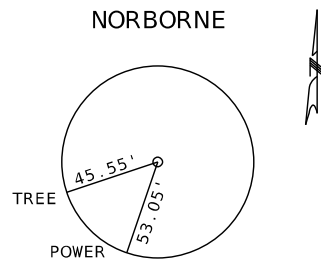
CP 519
N = 1369290.05
E = 1461421.559
EL. 691.49



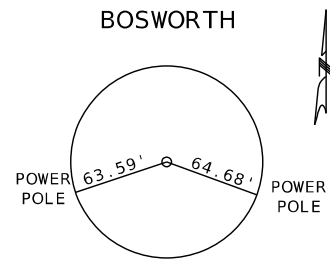
CP 518
N = 1369025.743
E = 1461114.387
EL. 692.89



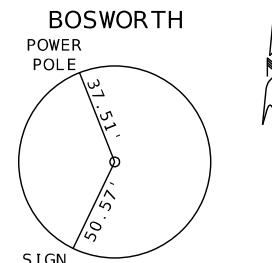
CP 557
N = 1266613.969
E = 1307057.988
EL. 686.92



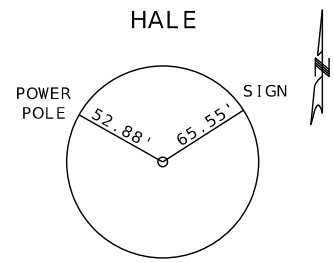
CP 558
N = 1266317.309
E = 1307121.466
EL. 686.77



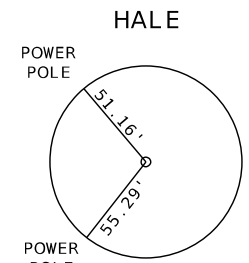
CP 542
N = 1325858.157
E = 1403917.755
EL. 787.01



CP 537
N = 1325788.652
E = 1404246.387
EL. 774.56



CP 530
N = 1375043.577
E = 1403003.585
EL. 776.94



CP 534
N = 1375647.962
E = 1402993.436
EL. 770.20



DATE PREPARED
3/4/2025
ROUTE
VARIOUS
DISTRICT
NW

STATE
MO
SHEET NO.
139
COUNTY
CHARITON/CARROLL

JOB NO.
JNW0030
CONTRACT ID.
PROJECT NO.
BRIDGE NO.

DESCRIPTION	DATE

MISSOURI HIGHWAYS AND TRANSPORTATION COMMISSION

 105 WEST CAPITOL
 JEFFERSON CITY, MO 65102
 1-888-ASK-MODOT (1-888-275-6636)

2215 Fairlawn Dr
 Carthage, MO 64836
 417.358.9551
 COA# 00062
 wearoown.com



IF A SEAL IS PRESENT ON THIS SHEET IT HAS BEEN ELECTRONICALLY SEALED AND DATED.

SUMNER

ALL PROJECT COORDINATES HAVE BEEN PROJECTED FROM THE MISSOURI STATE PLANE COORDINATE (SPC) SYSTEM OF 1983 USING AN AVERAGE PROJECT PROJECTION (GRID TO GROUND) FACTOR. TO GET BACK TO STATE PLANE COORDINATES MULTIPLY THE PROJECT COORDINATES BY THE AVERAGE GRID FACTOR AS SHOWN IN THE "REFERENCE CONTROL INFORMATION" PORTION OF THIS TABLE.

PROJECT COORDINATE INFORMATION	
COORDINATE SYSTEM	MODIFIED STATE PLANE
HORIZONTAL DATUM	NAD 83
VERTICAL DATUM	NAVD 88
GEOID MODEL	GEOID 18
ELEVATIONS DETERMINED BY	GPS / DIFFERENTIAL LEVELS
PROJECT PROJECTION FACTOR	1.00003088
REFERENCE CONTROL INFORMATION	
COORDINATE SYSTEM	MS COORDINATE SSTEM OF 1983
CONTROL STATION	CORS
DESIGNATION	MODOT CHILLICOTHE
CORS_ID	MOCE
PID	DM4116
LATITUDE	39°46'09.03944" (N)
LONGITUDE	93°32'20.88441" (W)
NORTHING (M)	437337.854
EASTING (M)	410971.271
ZONE	2402 (MO CENTRAL)
PROJECT AVERAGE GRID FACTOR	0.9999557193273
EXAMPLE OF PROJECT COORDINATE TO S.P.C.	
PROJECT NORTHING X AVERAGE GRID FACTOR = STATE PLANE NORTHING	
PROJECT EASTING X AVERAGE GRID FACTOR = STATE PLANE EASTING	
EXAMPLE: CONTROL POINT #506	
N 1392412.938 X 0.9999557193273 = N 1392351.281	
E 1431335.42 X 0.9999557193273 = E 1431272.04	
LINEAR UNIT CONVERSION	
1 METER = 3.280833333 US SURVEY FEET (USFT)	

SHEET NO	STATION	LOCATION	OFFSET (USFT)	MODIFIED STATE PLANE (GROUND)			DESCRIPTION	GPK POINT ID
				NORTHING (US SURVEY FT)	EASTING (US SURVEY FT)	ELEVATION (US SURVEY FT)		
				ALIGNMENTS				
SUMNER ROUTE EE ALIGNMENT								
	0+00.00	C	0	1391549.865	1431338.535		BEGIN CHAIN RTE EE SUMNER	N/A
	12+84.19	C	0	1392833.862	1431360.660		PC CHAIN ROUTE EE-SUMNER	N/A
	13+83.82	C	TANGENT	1392933.482	1431362.377		HP1 CHAIN ROUTE EE-SUMNER	N/A
	14+40.90	C	0	1392935.563	1431262.763		T CHAIN ROUTE EE-SUMNER	N/A
	21+00.00	C	0	1392949.329	1430603.809		END CHAIN ROUTE EE-SUMNER	N/A



THIS SHEET HAS BEEN SIGNED, SEALED AND DATED ELECTRONICALLY.

DATE PREPARED: 3/4/2025

ROUTE: VARIOUS STATE: MO

DISTRICT: NW SHEET NO.: 140

COUNTY: CHARITON/CARROLL

JOB NO.: JNW0030

CONTRACT ID.:

PROJECT NO.:

BRIDGE NO.:

DATE	DESCRIPTION

MISSOURI HIGHWAYS AND TRANSPORTATION COMMISSION

105 WEST CAPITOL JEFFERSON CITY, MO 65102
1-888-ASK-MODOT (1-888-273-6636)

2215 Fairlawn Dr
Carthage, MO 64836
417.358.9551
COAF# 00062
wreareown.com



IF A SEAL IS PRESENT ON THIS SHEET IT HAS BEEN ELECTRONICALLY SEALED AND DATED.

ROTHVILLE

ALL PROJECT COORDINATES HAVE BEEN PROJECTED FROM THE MISSOURI STATE PLANE COORDINATE (SPC) SYSTEM OF 1983 USING AN AVERAGE PROJECT PROJECTION (GRID TO GROUND) FACTOR. TO GET BACK TO STATE PLANE COORDINATES MULTIPLY THE PROJECT COORDINATES BY THE AVERAGE GRID FACTOR AS SHOWN IN THE "REFERENCE CONTROL INFORMATION" PORTION OF THIS TABLE.

PROJECT COORDINATE INFORMATION	
COORDINATE SYSTEM	MODIFIED STATE PLANE
HORIZONTAL DATUM	NAD 83
VERTICAL DATUM	NAVD 88
GEOID MODEL	GEOID 18
ELEVATIONS DETERMINED BY	GPS / DIFFERENTIAL LEVELS
PROJECT PROJECTION FACTOR	1.00006887614852


REFERENCE CONTROL INFORMATION	
COORDINATE SYSTEM	MS COORDINATE SSTEM OF 1983
CONTROL STATION	CORS
DESIGNATION	MODOT KEYTESVILLE CORS ARP
CORS_ID	MOKV
PID	DM3985
LATITUDE	39°25'55.73161" (N)
LONGITUDE	92°55'54.94148" (W)
NORTHING (M)	399493.488
EASTING (M)	462814.639
ZONE	2402 (MO CENTRAL)
PROJECT AVERAGE GRID FACTOR	0.99995035

EXAMPLE OF PROJECT COORDINATE TO S.P.C.

PROJECT NORTHING X AVERAGE GRID FACTOR = STATE PLANE NORTHING
 PROJECT EASTING X AVERAGE GRID FACTOR = STATE PLANE EASTING
 EXAMPLE: CONTROL POINT #515
 N 1391541.664 X 0.99995035 = N 1391472.574
 E 1481601.58 X 0.99995035 = E 1481528.018

LINEAR UNIT CONVERSION
1 METER = 3.280833333 US SURVEY FEET (USFT)

COORDINATE POINT LISTING								
SHEET NO	STATION	LOCATION	OFFSET (USFT)	MODIFIED STATE PLANE (GROUND)			DESCRIPTION	GPK POINT ID
				NORTHING (US SURVEY FT)	EASTING (US SURVEY FT)	ELEVATION (US SURVEY FT)		
ALIGNMENTS								
ROUTE E ALIGNMENT								
	44+50.00	☉	0	1391579.056	1480463.247		BEGIN CHAIN ROUTE E - ROTHVILLE	N/A
	46+25.04	☉	TANGENT	1391572.621	1480638.161		POT CHAIN ROUTE E - ROTHVILLE	N/A
	49+31.77	☉	0	1391556.327	1480944.458		PC CHAIN ROUTE E - ROTHVILLE	N/A
	55+23.41	☉	0	1391546.996	1481535.938		PT CHAIN ROUTE E - ROTHVILLE	N/A
	56+15.95	☉	0	1391551.782	1481628.351		POT CHAIN ROUTE E - ROTHVILLE	N/A
	59+32.88	☉	0	1391574.526	1481944.458		POT CHAIN ROUTE E - ROTHVILLE	N/A
	62+33.25	☉	0	1391589.607	1482244.458		POT CHAIN ROUTE E - ROTHVILLE	N/A
	66+33.52	☉	0	1391604.150	1482644.458		POT CHAIN ROUTE E - ROTHVILLE	N/A
	69+33.65	☉	0	1391613.041	1482944.458		POT CHAIN ROUTE E - ROTHVILLE	N/A
	72+33.83	☉	0	1391623.532	1483244.458		POT CHAIN ROUTE E - ROTHVILLE	N/A
	74+49.86	☉	0	1391632.240	1483460.311		END CHAIN ROUTE E - ROTHVILLE	N/A



THIS SHEET HAS BEEN SIGNED, SEALED AND DATED ELECTRONICALLY.

DATE PREPARED
3/4/2025

ROUTE STATE
VARIOUS MO

DISTRICT SHEET NO.
NW 141

COUNTY
CHARITON/CARROLL

JOB NO.
JNW0030

CONTRACT ID.

PROJECT NO.

BRIDGE NO.

DATE	DESCRIPTION

MISSOURI HIGHWAYS AND TRANSPORTATION COMMISSION

105 WEST CAPITOL JEFFERSON CITY, MO 65102
1-888-ASK-MODOT (1-888-273-6636)

2215 Fairlawn Dr
Carthage, MO 64836
417.358.9551
COAF# 00062
wreareown.com

IF A SEAL IS PRESENT ON THIS SHEET IT HAS BEEN ELECTRONICALLY SEALED AND DATED.

MENDON

ALL PROJECT COORDINATES HAVE BEEN PROJECTED FROM THE MISSOURI STATE PLANE COORDINATE (SPC) SYSTEM OF 1983 USING AN AVERAGE PROJECT PROJECTION (GRID TO GROUND) FACTOR. TO GET BACK TO STATE PLANE COORDINATES MULTIPLY THE PROJECT COORDINATES BY THE AVERAGE GRID FACTOR AS SHOWN IN THE "REFERENCE CONTROL INFORMATION" PORTION OF THIS TABLE.

PROJECT COORDINATE INFORMATION	
COORDINATE SYSTEM	MODIFIED STATE PLANE
HORIZONTAL DATUM	NAD 83
VERTICAL DATUM	NAVD 88
GEOID MODEL	GEOID 18
ELEVATIONS DETERMINED BY	GPS / DIFFERENTIAL LEVELS
PROJECT PROJECTION FACTOR	1.00005921146256

REFERENCE CONTROL INFORMATION	
COORDINATE SYSTEM	MS COORDINATE SSTEM OF 1983
CONTROL STATION	CORS
DESIGNATION	MODOT KEYTESVILLE CORS ARP
CORS_ID	MOKV
PID	DM3985
LATITUDE	39°25'55.73161" (N)
LONGITUDE	92°55'54.94144" (W)
NORTHING (M)	399493.488
EASTING (M)	462814.693
ZONE	2402 (MO CENTRAL)


PROJECT AVERAGE GRID FACTOR	0.999940792
-----------------------------	-------------

EXAMPLE OF PROJECT COORDINATE TO S.P.C.

PROJECT NORTHING X AVERAGE GRID FACTOR = STATE PLANE NORTHING
 PROJECT EASTING X AVERAGE GRID FACTOR = STATE PLANE EASTING
 EXAMPLE: CONTROL POINT #519
 N 1369290.05 X 0.999940792 = N 1369208.977
 E 1461421.559 X 0.999940792 = E 1461335.031

LINEAR UNIT CONVERSION	
1 METER =	3.280833333 US SURVEY FEET (USFT)

COORDINATE POINT LISTING								
SHEET NO	STATION	LOCATION	OFFSET (USFT)	MODIFIED STATE PLANE (GROUND)			DESCRIPTION	GPK POINT ID
				NORTHING (US SURVEY FT)	EASTING (US SURVEY FT)	ELEVATION (US SURVEY FT)		
ALIGNMENTS								
ROUTE CC ALIGNMENT								
	8+00.00	☉	0	1367695.163	1462254.610		BEGIN CHAIN ROUTE CC- MENDON	N/A
	8+93.46	☉	TANGENT	1367782.759	1462221.984		T ROUTE CC - MENDON	N/A
	9+84.47	☉	0	1367850.819	1462157.911		PT ROUTE CC - MENDON	N/A
	24+65.66	☉	0	1368938.974	1461153.002		PC ROUTE CC - MENDON	N/A
	25+51.375	☉	TANGENT	1369001.725	1461094.608		PT ROUTE CC - MENDON	N/A
	26+01.33	☉	0	1369061.435	1461156.107		T ROUTE CC - MENDON	N/A
	31+83.51	☉	0	1369452.824	1461587.369		PC ROUTE CC - MENDON	N/A
	32+53.97	☉	TANGENT	1369499.287	1461640.072		T ROUTE CC - MENDON	N/A
	32+94.84	☉	0	1369552.747	1461594.175		PT ROUTE CC - MENDON	N/A
	33+00.00	☉	0	1369556.563	1461590.706		END CHAIN ROUTE CC - MENDON	N/A



DATE PREPARED
3/4/2025

ROUTE STATE
VARIOUS MO

DISTRICT SHEET NO.
NW 142

COUNTY
CHARITON/CARROLL

JOB NO.
JNW0030

CONTRACT ID.

PROJECT NO.

BRIDGE NO.

DATE	DESCRIPTION



2215 Fairlawn Dr
 Carthage, MO 64836
 417.358.9551
 COAF# 00062
 weareown.com



IF A SEAL IS PRESENT ON THIS SHEET IT HAS BEEN ELECTRONICALLY SEALED AND DATED.

KEYTESVILLE

ALL PROJECT COORDINATES HAVE BEEN PROJECTED FROM THE MISSOURI STATE PLANE COORDINATE (SPC) SYSTEM OF 1983 USING AN AVERAGE PROJECT PROJECTION (GRID TO GROUND) FACTOR. TO GET BACK TO STATE PLANE COORDINATES MULTIPLY THE PROJECT COORDINATES BY THE AVERAGE GRID FACTOR AS SHOWN IN THE "REFERENCE CONTROL INFORMATION" PORTION OF THIS TABLE.

PROJECT COORDINATE INFORMATION
 COORDINATE SYSTEM STATE PLANE (GRID)
 HORIZONTAL DATUM NAD 83
 VERTICAL DATUM NAVD 88
 GEOID MODEL GEOID 18
 ELEVATIONS DETERMINED BY GPS / DIFFERENTIAL LEVELS
 PROJECT PROJECTION FACTOR 1.0000000

REFERENCE CONTROL INFORMATION
 COORDINATE SYSTEM MS COORDINATE SSSYTEM OF 1983
 CONTROL STATION CORS
 DESIGNATION MODOT KEYTESVILLE CORS ARP
 CORS_ID MOKV
 PID DM3985
 LATITUDE 39°25'55.73161" (N)
 LONGITUDE 92°55'54.94148" (W)
 NORTHING (M) 399493.488
 EASTING (M) 462814.693
 ZONE 2402 (MO CENTRAL)
 PROJECT AVERAGE GRID FACTOR 1.0000000

EXAMPLE OF PROJECT COORDINATE TO S.P.C.

PROJECT NORTHING X AVERAGE GRID FACTOR = STATE PLANE NORTHING
 PROJECT EASTING X AVERAGE GRID FACTOR = STATE PLANE EASTING
 EXAMPLE: CONTROL POINT #519
 N 1369290.05 X 1.0000000 = N 1369290.05
 E 1461421.559 X 1.0000000 = E 1461421.559

LINEAR UNIT CONVERSION
 1 METER = 3.280833333 US SURVEY FEET (USFT)

SHEET NO	STATION	LOCATION	OFFSET (USFT)	MODIFIED STATE PLANE (GROUND)			DESCRIPTION	GPK POINT ID
				NORTHING (US SURVEY FT)	EASTING (US SURVEY FT)	ELEVATION (US SURVEY FT)		
ALIGNMENTS								
ROUTE K ALIGNMENT								
	9+00.00	☺	0	1309668.852	1517901.661		BEGIN CHAIN K KEYTESVILLE	N/A
	11+50.00	☺	0	1309918.797	1517906.865		END CHAIN K KEYTESVILLE	N/A



DATE PREPARED 3/4/2025
 ROUTE STATE VARIOUS MO
 DISTRICT SHEET NO. NW 143
 COUNTY CHARLTON/CARROLL
 JOB NO. JNW0030
 CONTRACT ID.
 PROJECT NO.
 BRIDGE NO.

DESCRIPTION	DATE




2215 Fairlawn Dr
 Carthage, MO 64836
 417.358.9551
 COA# 00062
 wearoown.com



IF A SEAL IS PRESENT ON THIS SHEET IT HAS BEEN ELECTRONICALLY SEALED AND DATED.

NORBORNE



THIS SHEET HAS BEEN SIGNED, SEALED AND DATED ELECTRONICALLY.

DATE PREPARED
3/4/2025

ROUTE VARIOUS STATE MO
DISTRICT NW SHEET NO. 144

COUNTY CHARLTON/CARROLL
JOB NO. JNW0030

CONTRACT ID.
PROJECT NO.

BRIDGE NO.

DESCRIPTION

DATE

MISSOURI HIGHWAYS AND TRANSPORTATION COMMISSION

105 WEST CAPITOL JEFFERSON CITY, MO 65102

1-888-ASK-MODOT (1-888-273-6636)



2215 Fairlawn Dr Carthage, MO 64836 417.358.9551 COAF# 00062 weareown.com



Engineering beyond™

IF A SEAL IS PRESENT ON THIS SHEET IT HAS BEEN ELECTRONICALLY SEALED AND DATED.

ALL PROJECT COORDINATES HAVE BEEN PROJECTED FROM THE MISSOURI STATE PLANE COORDINATE (SPC) SYSTEM OF 1983 USING AN AVERAGE PROJECT PROJECTION (GRID TO GROUND) FACTOR. TO GET BACK TO STATE PLANE COORDINATES MULTIPLY THE PROJECT COORDINATES BY THE AVERAGE GRID FACTOR AS SHOWN IN THE "REFERENCE CONTROL INFORMATION" PORTION OF THIS TABLE.

PROJECT COORDINATE INFORMATION

COORDINATE SYSTEM	MODIFIED STATE PLANE
HORIZONTAL DATUM	NAD 83
VERTICAL DATUM	NAVD 88
GEOID MODEL	GEOID 18
ELEVATIONS DETERMINED BY	MODOT GNSS
PROJECT PROJECTION FACTOR	1.00003154097272

REFERENCE CONTROL INFORMATION

COORDINATE SYSTEM	MS COORDINATE SSTEM OF 1983
CONTROL STATION	CORS
DESIGNATION	MODOT RICHMOND CORS ARP
CORS_ID	MORM
PID	DL6302
LATITUDE	39°16'39.07150" (N)
LONGITUDE	93°55'34.13992" (W)
NORTHING (M)	383209.728
EASTING (M)	376928.489
ZONE	2402 (MO CENTRAL)
PROJECT AVERAGE GRID FACTOR	0.99997135

EXAMPLE OF PROJECT COORDINATE TO S.P.C.

PROJECT NORTHING X AVERAGE GRID FACTOR = STATE PLANE NORTHING
 PROJECT EASTING X AVERAGE GRID FACTOR = STATE PLANE EASTING
 EXAMPLE: CONTROL POINT #557
 N 1266613.969 X 0.99997135 = N 1266577.681
 E 1307057.988 X 0.99997135 = E 1307020.541

LINEAR UNIT CONVERSION

1 METER = 3.280833333 US SURVEY FEET (USFT)

COORDINATE POINT LISTING

SHEET NO	STATION	LOCATION	OFFSET (USFT)	MODIFIED STATE PLANE (GROUND)			DESCRIPTION	GPK POINT ID
				NORTHING (US SURVEY FT)	EASTING (US SURVEY FT)	ELEVATION (US SURVEY FT)		
2ND ST. ALIGNMENT								
	1204+07.50	☉	0	1266848.870	1306968.515		BEGIN CHAIN 2ND ST. - NORBORNE	N/A
	1204+82.52	☉	0	1266782.235	1307002.579		PT CHAIN 2ND ST. - NORBORNE	N/A
	1206+23.34	☉	0	1266647.002	1307041.862		POT CHAIN 2ND ST. - NORBORNE	N/A
	1209+26.71	☉	0	1266353.324	1307117.953		POT CHAIN 2ND ST. - NORBORNE	N/A
	1212+46.57	☉	0	1266043.906	1307199.015		POT CHAIN 2ND ST. - NORBORNE	N/A
	1214+43.26	☉	0	1265854.375	1307251.598		POT CHAIN 2ND ST. - NORBORNE	N/A
	1220+36.50	☉	0	1265280.439	1307401.671		POT CHAIN 2ND ST. - NORBORNE	N/A
	1228+18.91	☉	0	1265477.192	1308158.946		PC CHAIN 2ND ST. - NORBORNE	N/A
	1229+27.142	☉	TANGENT	1265508.615	1308262.511		T CHAIN 2ND ST. - NORBORNE	N/A
	1230+33.86	☉	0	1265509.223	1308370.737		PT CHAIN 2ND ST. - NORBORNE	N/A
	1242+17.50	☉	0	1265488.399	1309554.193		END CHAIN 2ND ST. - NORBORNE	N/A
PINE ST. ALIGNMENT								
	00+00.00	☉	0	1265280.439	1307401.671		BEGIN CHAIN PINE ST. - NORBORNE	N/A
	2+00.00	☉	0	1265087.474	1307454.251		END CHAIN PINE ST. - NORBORNE	N/A

BOSWORTH

ALL PROJECT COORDINATES HAVE BEEN PROJECTED FROM THE MISSOURI STATE PLANE COORDINATE (SPC) SYSTEM OF 1983 USING AN AVERAGE PROJECT PROJECTION (GRID TO GROUND) FACTOR. TO GET BACK TO STATE PLANE COORDINATES MULTIPLY THE PROJECT COORDINATES BY THE AVERAGE GRID FACTOR AS SHOWN IN THE "REFERENCE CONTROL INFORMATION" PORTION OF THIS TABLE.

PROJECT COORDINATE INFORMATION

COORDINATE SYSTEM	MODIFIED STATE PLANE
HORIZONTAL DATUM	NAD 83
VERTICAL DATUM	NAVD 88
GEOID MODEL	GEOID 18
ELEVATIONS DETERMINED BY	GPS / DIFFERENTIAL LEVELS
PROJECT PROJECTION FACTOR	1.00003477746247

REFERENCE CONTROL INFORMATION

COORDINATE SYSTEM	MS COORDINATE SSYTEM OF 1983
CONTROL STATION	CORS
DESIGNATION	MODOT KEYTESVILLE CORS ARP
CORS_ID	MOKV
PID	DM3985
LATITUDE	39°25'55.73161" (N)
LONGITUDE	92°55'54.94144" (W)
NORTHING (M)	399493.488
EASTING (M)	462814.693
ZONE	2402 (MO CENTRAL)

PROJECT AVERAGE GRID FACTOR	0.9996522537526
-----------------------------	-----------------

EXAMPLE OF PROJECT COORDINATE TO S.P.C.


PROJECT NORTHING X AVERAGE GRID FACTOR = STATE PLANE NORTHING
 PROJECT EASTING X AVERAGE GRID FACTOR = STATE PLANE EASTING
 EXAMPLE: CONTROL POINT #542
 N 1325858.157 X 0.9996522537526 = N 1325397.095
 E 1403917.755 X 0.9996522537526 = E 1403429.548

LINEAR UNIT CONVERSION

1 METER = 3.280833333 US SURVEY FEET (USFT)


COORDINATE POINT LISTING

SHEET NO	STATION	LOCATION	OFFSET (USFT)	MODIFIED STATE PLANE (GROUND)			DESCRIPTION	GPK POINT ID
				NORTHING (US SURVEY FT)	EASTING (US SURVEY FT)	ELEVATION (US SURVEY FT)		
ALIGNMENTS								
BOSWORTH ROUTE M ALIGNMENT								
	438+00.00	⊕	0	1325854.728	1403727.802		BEGIN CHAIN BOSWRTH_M_CL	N/A
	441+59.54	⊕	0	1325849.430	1404087.303		PC, CHAIN BOSWRTH_M_CL	N/A
	442+44.996	⊕	TANGENT	1325848.171	1404172.750		HPI, CHAIN BOSWRTH_M_CL	N/A
	443+22.27	⊕	0	1325788.597	1404234.018		PT, CHAIN BOSWRTH_M_CL	N/A
	451+26.80	⊕	0	1325209.763	1404792.765		END CHAIN BOSWRTH_M_CL	N/A



DATE PREPARED: 3/4/2025
 ROUTE: VARIOUS STATE: MO
 DISTRICT: NW SHEET NO.: 145
 COUNTY: CHARITON/CARROLL
 JOB NO.: JNW0030
 CONTRACT ID.:
 PROJECT NO.:
 BRIDGE NO.:

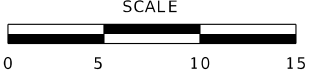
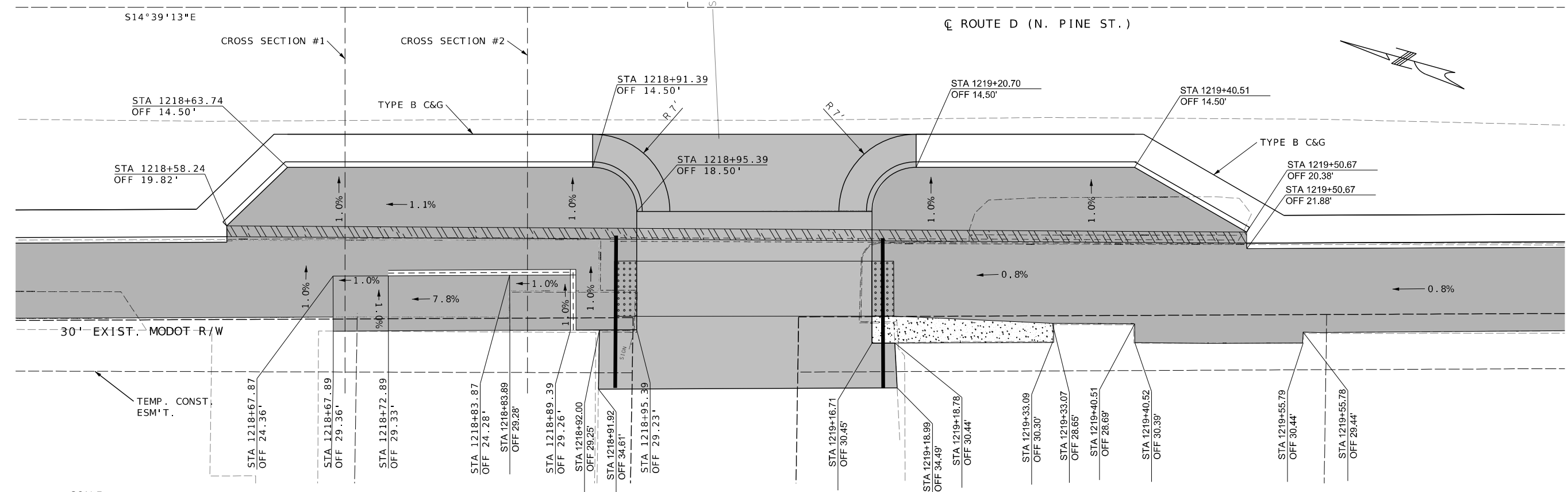
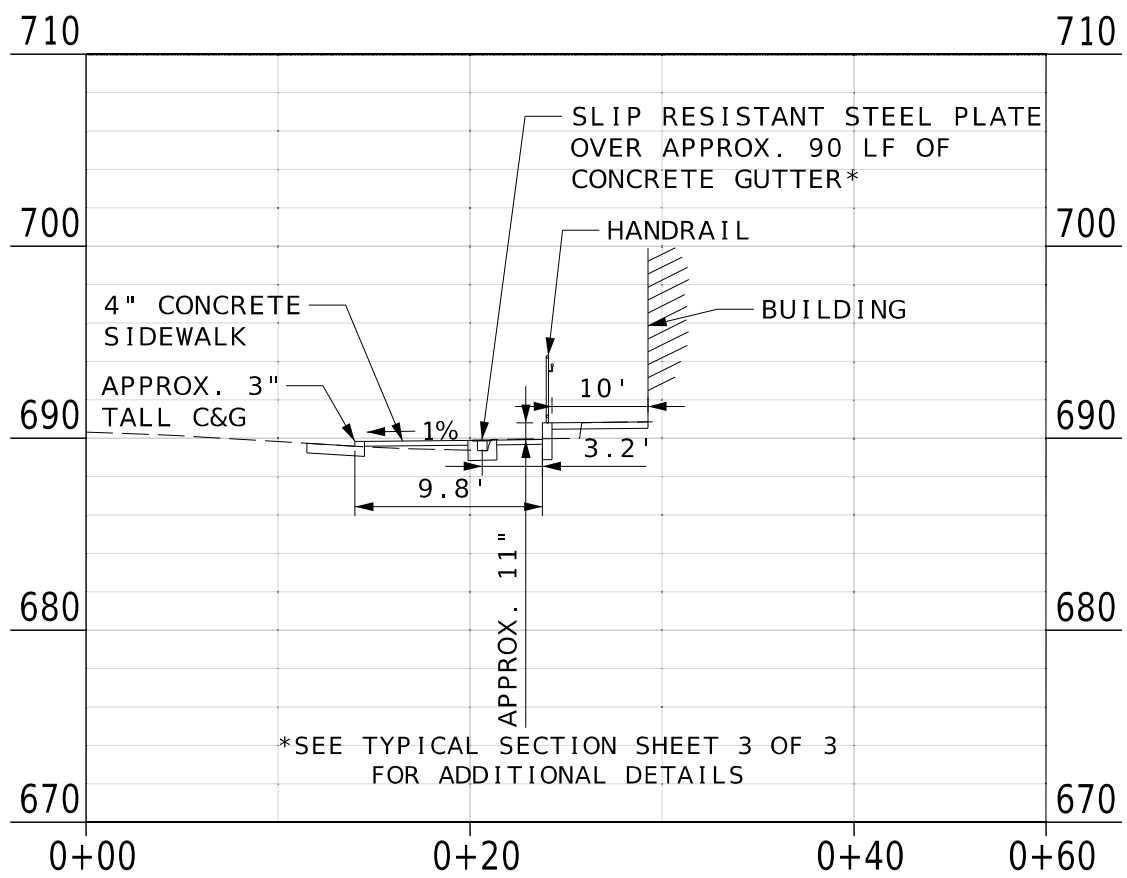
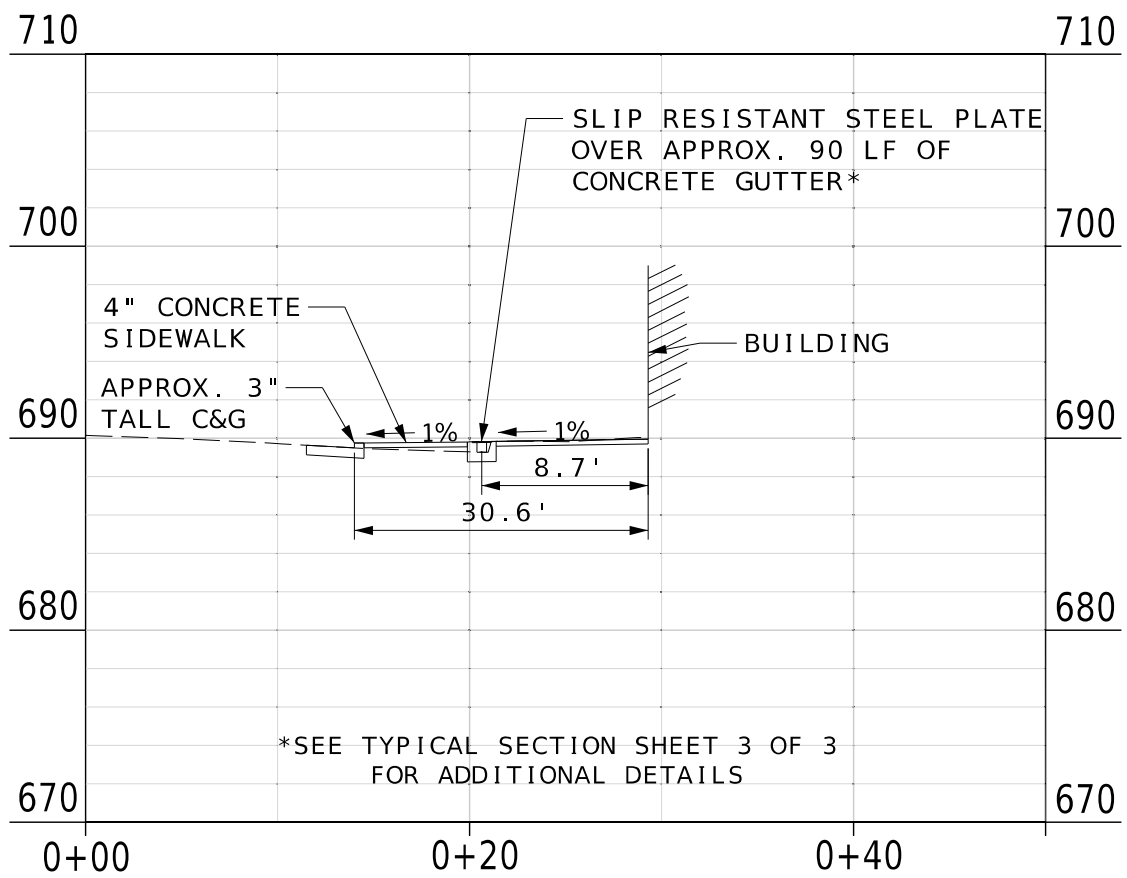
DATE	DESCRIPTION



2215 Fairlawn Dr
 Carthage, MO 64836
 417.358.9551
 COAF# 00062
 weareown.com



IF A SEAL IS PRESENT ON THIS SHEET IT HAS BEEN ELECTRONICALLY SEALED AND DATED.



SPECIAL SHEET
NORBORNE
SHEET 2 OF 4



DATE PREPARED	3/4/2025
ROUTE	VARIOUS
STATE	MO
DISTRICT	NW
SHEET NO.	148
COUNTY	CHARITON / CARROLL
JOB NO.	JNW0030
CONTRACT ID.	
PROJECT NO.	
BRIDGE NO.	

DATE	DESCRIPTION

MISSOURI HIGHWAYS AND TRANSPORTATION COMMISSION

105 WEST CAPITOL
JEFFERSON CITY, MO 65102
1-888-ASK-MODOT (1-888-275-6636)


2215 Fairlawn Dr.
Carthage, MO 64836
417.358.9551
COA# 00062
wearown.com

Engineering beyond.

IF A SEAL IS PRESENT ON THIS SHEET IT HAS BEEN ELECTRONICALLY SEALED AND DATED.

SEE BEGIN PROJECT SIGN SERIES

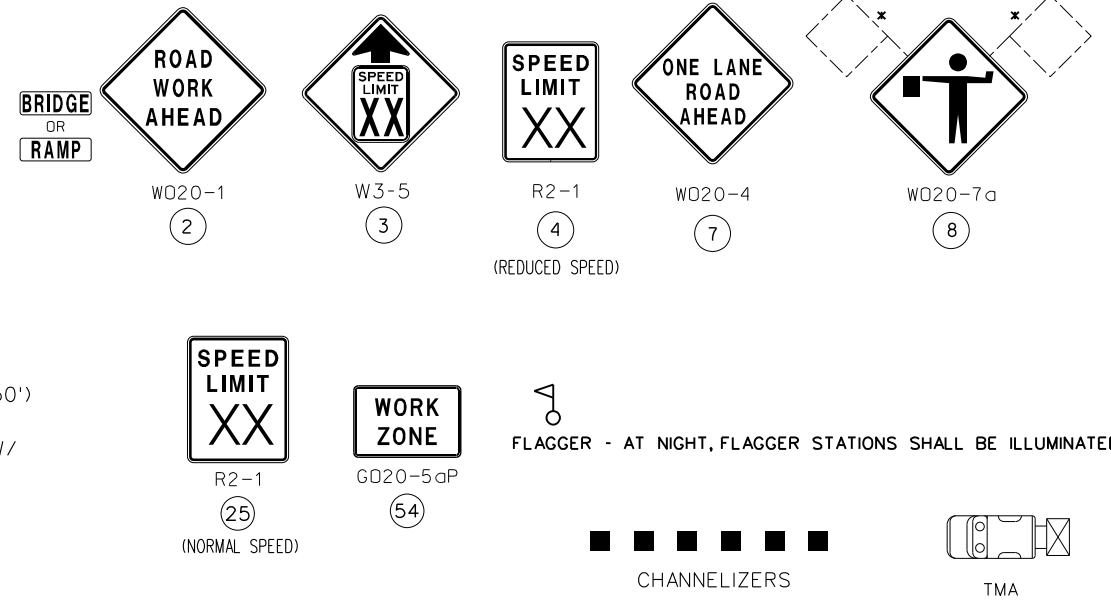
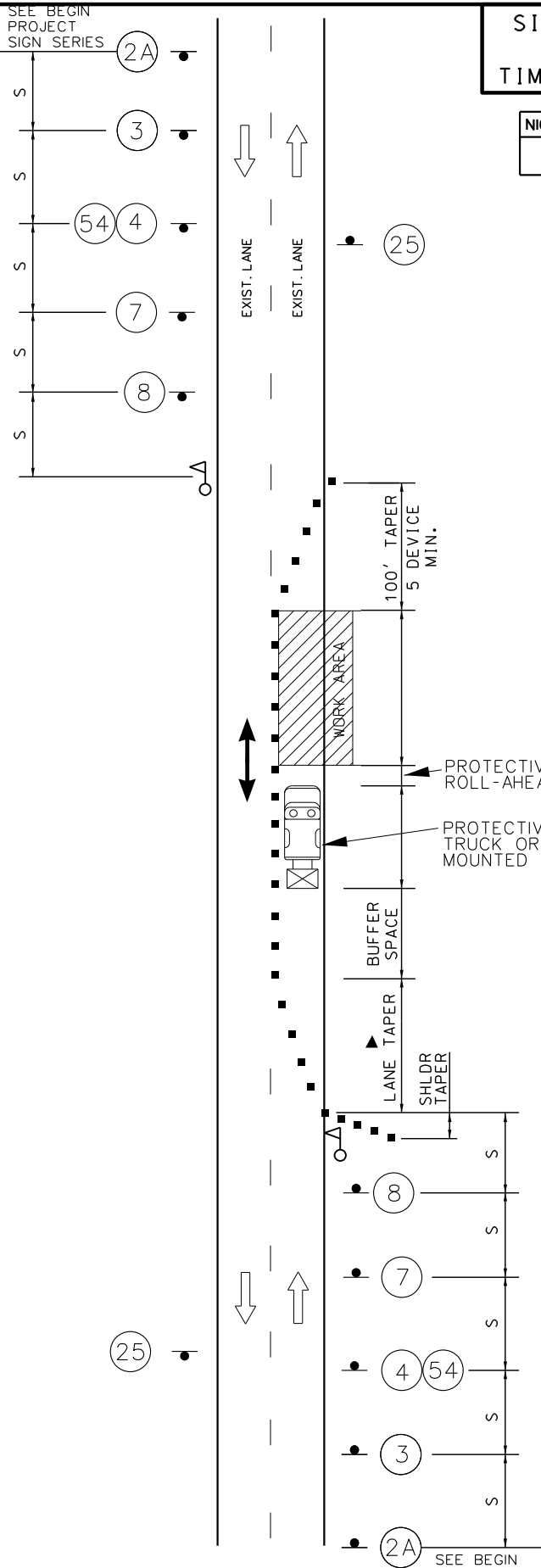
EFFECTIVE: 06-08-2016
REVISED (ADA): 01-23-2023



DATE PREPARED 3/4/2025	
ROUTE VARIOUS	STATE MO
DISTRICT NW	SHEET NO. 152
COUNTY CHARLTON / CARROLL	
JOB NO. JNW0030	
CONTRACT ID.	
PROJECT NO.	
BRIDGE NO.	

SIGNING REFLECTS DAY OR NIGHT TIME WORKING HOURS

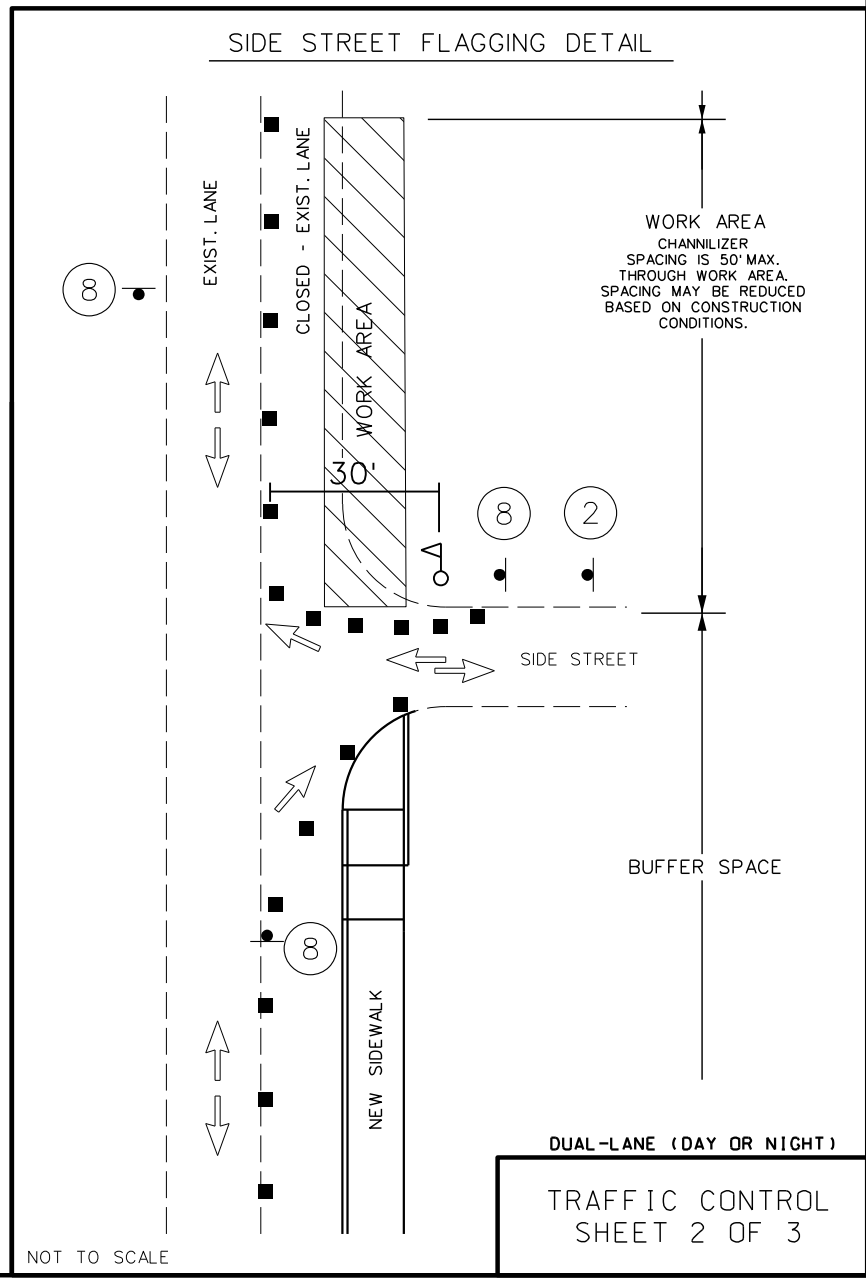
NIGHT TIME WORK HOURS
X PM - X AM



* SIGN W020-7A (FLAGGER SYMBOL) FLAGS ARE INCIDENTAL TO THE SIGN. NO DIRECT PAY.

NOTES:

- SEE BEGIN/END OF PROJECT SIGNING SHEET FOR ADDITIONAL SIGNS.
- ▲ IN TAPER SECTIONS: QUANTITY OF TRILINE CHANNELIZERS IS DOUBLED WHEN COMPARED TO MAX. CHANNELIZER SPACING IN THE CHART.
- TEMPORARY PAVEMENT MARKING REQUIRED WITH LONG TERM LANE CLOSURES (NO DIRECT PAY)
- NO DIRECT PAYMENT WILL BE MADE FOR THE RELOCATION OF CHANNELIZERS, CONST. SIGNS, OR FLASHING ARROW PANEL.
- NO DIRECT PAYMENT WILL BE MADE FOR TEMPORARY STOP OR YIELD SIGNS AS NEEDED TO MAINTAIN EXISTING STOP/YIELD CONDITIONS AS APPROVED BY THE ENGINEER.
- FOR SHORT TERM OPERATIONS WHERE IT IS NOT FEASIBLE TO MODIFY PAVEMENT MARKING, DEVICE SPACING ARE ONE-HALF OF THE SPACING SHOWN IN TABLE.
- SPEED LIMIT SIGNS INDICATING THE NORMAL SPEED LIMIT SHALL BE INSTALLED AT THE END OF THE WORK ZONE, PROVIDED NO FURTHER WORK ZONES WILL BE ENCOUNTERED WITHIN THE NEXT 1/2 MILE.
- ALL SIGNS, EXCEPT "RATE OUR WORK ZONE", SHALL BE PORTABLE MOUNT AND ARE TO BE MOVED AS WORK PROGRESSES, UNLESS OTHERWISE NOTED. ALL TRAFFIC CONTROL ITEMS SHALL BE REMOVED FROM THE ROADWAY DURING NON-WORKING HOURS.
- WORK WILL REQUIRE LANE CLOSURES UNLESS OTHERWISE APPROVED BY ENGINEER.
- LAYOUT IS TYPICAL FOR EITHER DIRECTION. ALTERNATE TRAFFIC CONTROL MAY BE USED AS NEEDED AT THE APPROVAL OF THE ENGINEER. SEE STANDARD DRAWING 616.10 FOR ADDITIONAL DETAILS.
- THE MAX. CHANNELIZER SPACING WITHIN THE WORK ZONE AREA MAY BE REDUCED BASED ON CONSTRUCTION CONDITIONS, AS APPROVED BY ENGINEER.



DUAL-LANE LANE CLOSURE - DAY OR NIGHT

NOT TO SCALE

NOT TO SCALE

DUAL-LANE (DAY OR NIGHT)
TRAFFIC CONTROL SHEET 2 OF 3

DESCRIPTION	DATE

MISSOURI HIGHWAYS AND TRANSPORTATION COMMISSION

105 WEST CAPITOL
JEFFERSON CITY, MO 65102
1-888-ASK-MODOT (1-888-275-6636)

2215 Fairlawn Dr
Carthage, MO 64836
417.358.9551
COA# 00062
weareown.com






OWN
Engineering beyond.

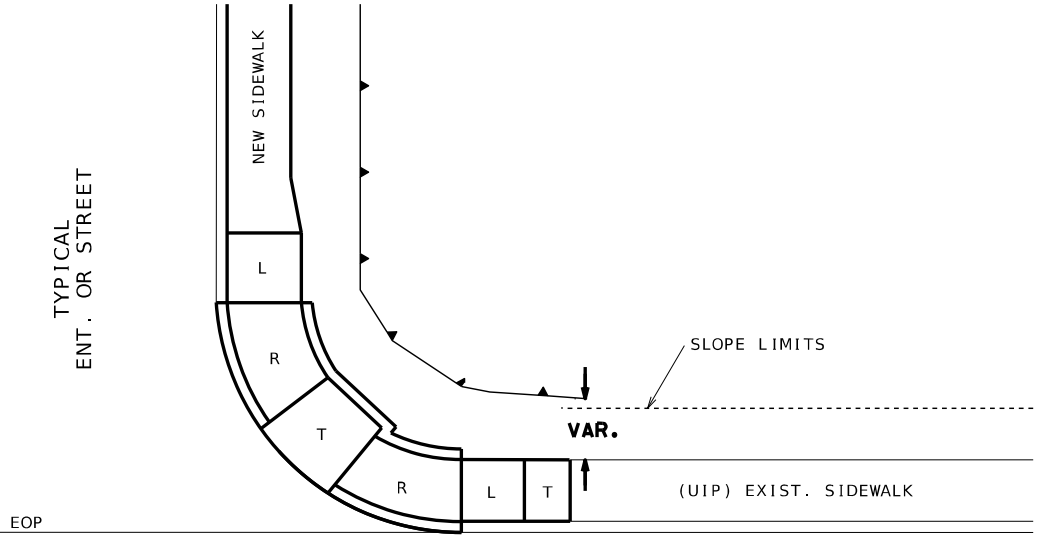
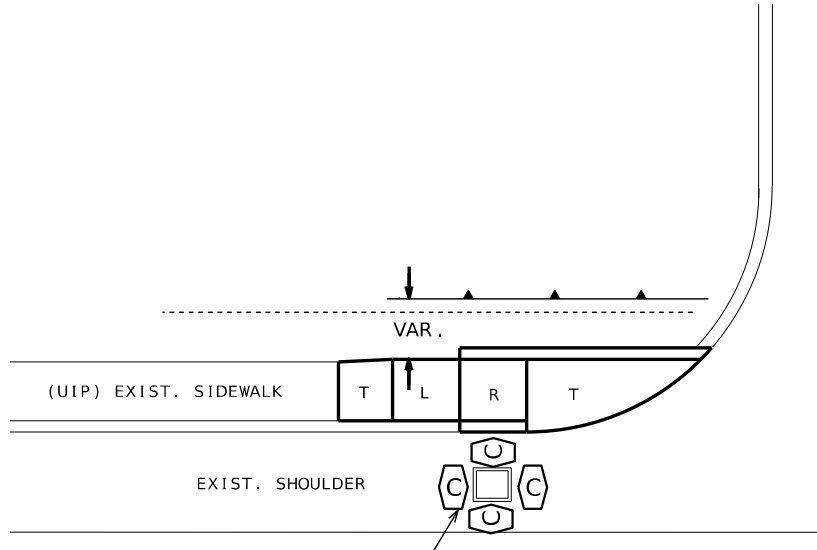
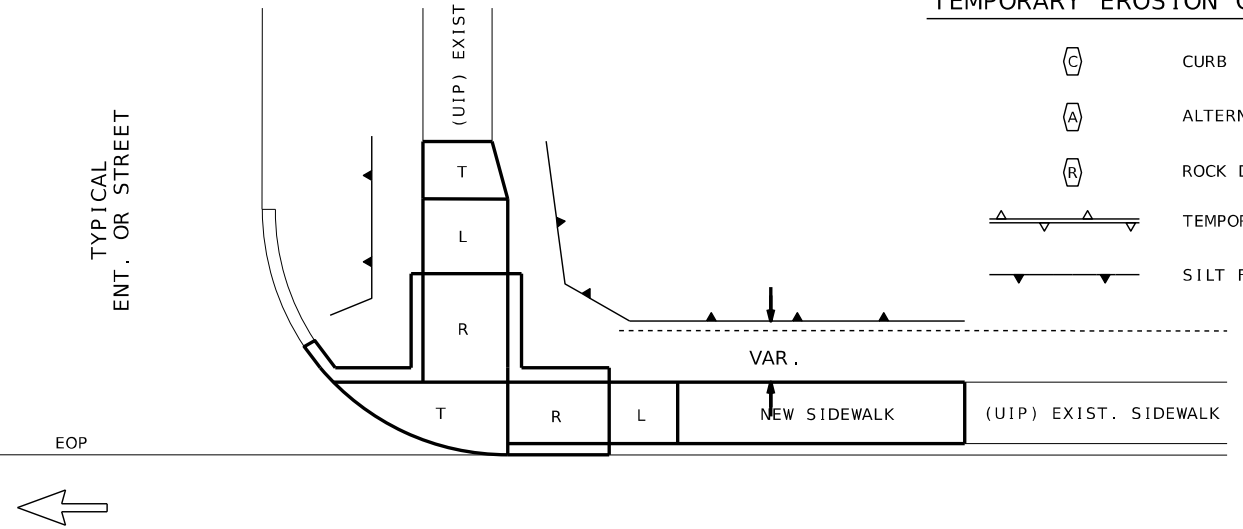
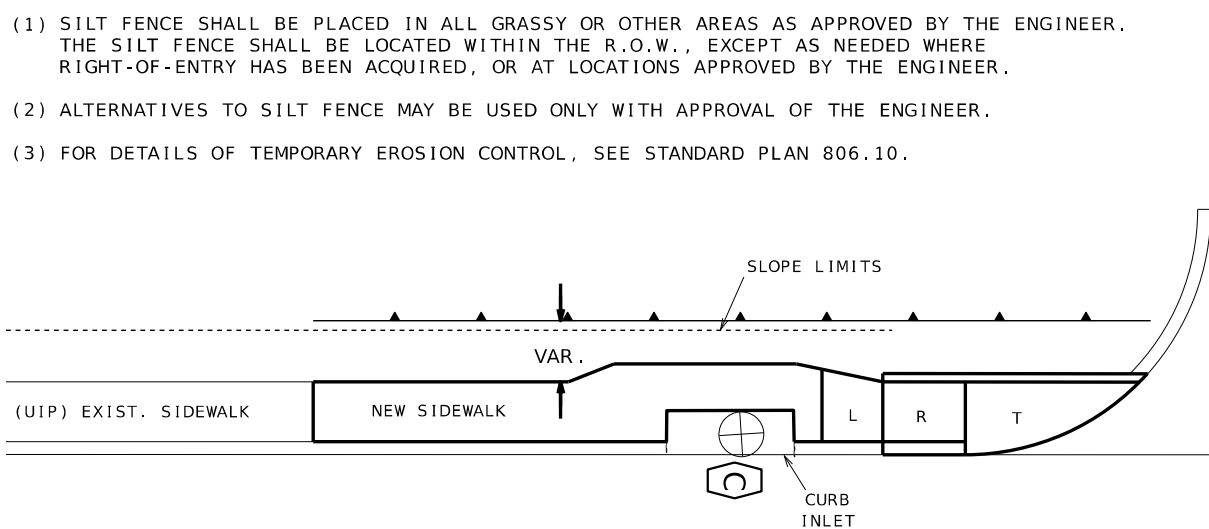
IF A SEAL IS PRESENT ON THIS SHEET IT HAS BEEN ELECTRONICALLY SEALED AND DATED.

NOTES:

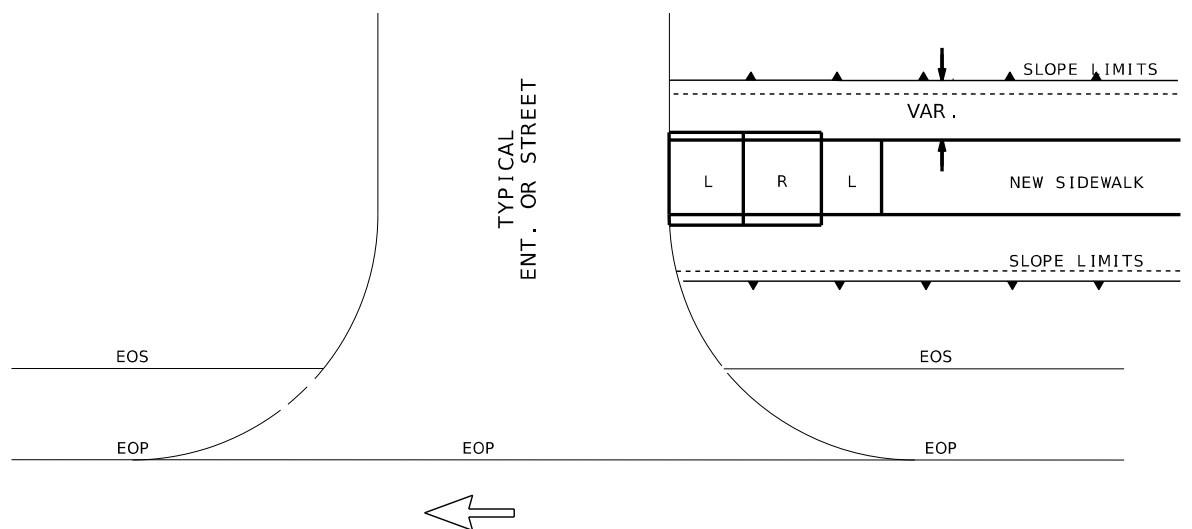
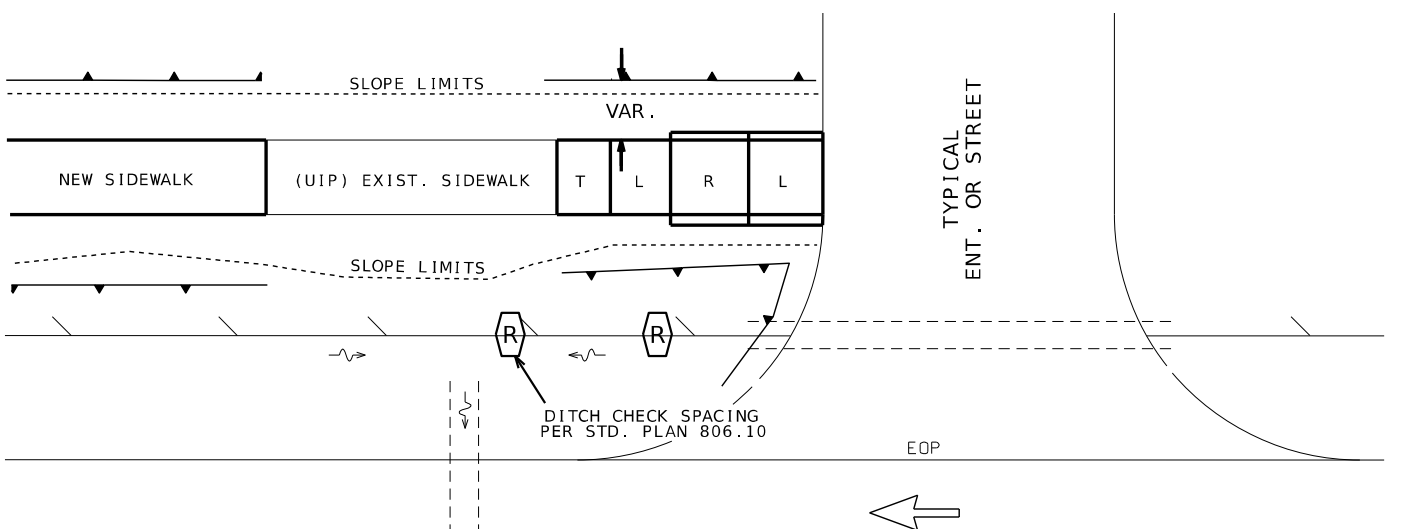
- (1) SILT FENCE SHALL BE PLACED IN ALL GRASSY OR OTHER AREAS AS APPROVED BY THE ENGINEER. THE SILT FENCE SHALL BE LOCATED WITHIN THE R.O.W., EXCEPT AS NEEDED WHERE RIGHT-OF-ENTRY HAS BEEN ACQUIRED, OR AT LOCATIONS APPROVED BY THE ENGINEER.
- (2) ALTERNATIVES TO SILT FENCE MAY BE USED ONLY WITH APPROVAL OF THE ENGINEER.
- (3) FOR DETAILS OF TEMPORARY EROSION CONTROL, SEE STANDARD PLAN 806.10.

TEMPORARY EROSION CONTROL LEGEND

-  CURB INLET CHECK
-  ALTERNATE CHECK
-  ROCK DITCH CHECK
-  TEMPORARY BERM
-  SILT FENCE



TYPICAL EROSION CONTROL AROUND DROP INLET IN SHOULDER (PAID AS 1 CURB INLET CHECK PER DROP INLET)



DITCH CHECK SPACING PER STD. PLAN 806.10

NOT TO SCALE

TYPICAL EROSION CONTROL APPLICATIONS FOR NEW CURB RAMP & SIDEWALK CONSTRUCTION



DATE PREPARED 3/4/2025	
ROUTE VARIOUS	STATE MO
DISTRICT NW	SHEET NO. 154
COUNTY CHARLTON / CARROLL	
JOB NO. JNW0030	
CONTRACT ID.	
PROJECT NO.	
BRIDGE NO.	


DATE	DESCRIPTION

MISSOURI HIGHWAYS AND TRANSPORTATION COMMISSION











105 WEST CAPITOL
JEFFERSON CITY, MO 65102
1-888-ASK-MODOT (1-888-275-6636)


2215 Fairlawn Dr
Carthage, MO 64836
417.358.9551
COAF# 00062
wearown.com



IF A SEAL IS PRESENT ON THIS SHEET IT HAS BEEN ELECTRONICALLY SEALED AND DATED.

STANDARD SIGN ASSEMBLIES															
SIGN NO.	STATION OR LOG MILE	LOCATION	SIGN, TYPE, DESIGNATION, SIZE & NUMBER OF EACH												
			SH	SH	SH	SH									
															
			36"x36"	30"x18"	36"	36"x48"									
1	9+02.74	21.29'RT	1	1											SUMNER
2	9+15.66	24.63'LT	1	1											SUMNER
3	13+87.65	19.62'LT	1	1											SUMNER
4	13+98.53	29.94'RT	1	1											SUMNER
5	16+64.28	37.91'LT	1	1											SUMNER
6	16+50.86	30.64'RT	1	1											SUMNER
7A	16+73.71	53.82'LT			1										SUMNER
7	20+05.61	28.65'LT			1										SUMNER
8	68+39.49	13.18'RT	1	1											ROTHVILLE
9	68+57.69	13.24'LT	1	1											ROTHVILLE
10	12+80.35	31.02'RT	1	1											MENDON
11	12+97.63	26.53'LT	1	1											MENDON
12	16+86.28	38.49'RT	1	1											MENDON
13	16+97.59	39.92'LT	1	1											MENDON
14	17+43.66	31.42'RT	1	1											MENDON
15	17+64.46	29.45'LT	1	1											MENDON
16	21+51.88	30.92'RT	1	1											MENDON
17	21+54.81	30.14'LT	1	1											MENDON
18	25+40.20	13.83'RT	1	1											MENDON
19	25+74.34	17.49'LT	1	1											MENDON
20	1212+64.22	13.00'RT	1	1											NORBORNE
21	1212+74.46	16.90'LT	1	1											NORBORNE
22	1217+85.00	31.54'LT			1										NORBORNE
23	1217+85.00	29.45'RT				1									NORBORNE
24	1217+91.81	29.52'RT	1	1											NORBORNE
25	1217+96.29	23.36'LT	1	1											NORBORNE
26	1236+02.71	17.46'RT	1	1											NORBORNE
27	1236+11.02	20.49'LT	1	1											NORBORNE
29	443+13.86	15.73'RT	1	1											BOSWORTH
30	443+29.34	16.68'LT	1	1											BOSWORTH
32	600+85.08	25.88'LT	1	1											BOSWORTH
33	600+88.66	23.54'RT	1	1											BOSWORTH
TOTALS			28	28	3	1									

SIGN SUMMARY							EFFECTIVE: 10-01-2016	
STANDARD OR SPECIAL SIGN DESIGNATION	SIGN DTL. NO. SHT. EACH	SIGN SIZE	TYPE & SQUARE FEET					
			FLAT SHEET SH ITEM NO.	FLUORESCENT SHF* ITEM NO.	STRUCTURAL ST ITEM NO.	STRUCTURAL FLUORESCENT STF* ITEM NO.		
1, 2, 3, 4, 5, 6, 8, 9, 10, 11, 12, 13, 14, 15, 16, 17, 18, 19, 20, 21, 24, 25, 26, 27, 29, 30, 32, 33		28 36"x36"	252					
1, 2, 3, 4, 5, 6, 8, 9, 10, 11, 12, 13, 14, 15, 16, 17, 18, 19, 20, 21, 24, 25, 26, 27, 29, 30, 32, 33		28 30"x18"	105					
7, 7A, 22		36"	22.5					
23		36"x48"	12					
TOTALS			392					



DATE PREPARED
3/4/2025

ROUTE STATE
VARIOUS MO

DISTRICT SHEET NO.
NW 156

COUNTY
CHARITON/CARROLL

JOB NO.
JNW0030

CONTRACT ID.

PROJECT NO.

BRIDGE NO.

DESCRIPTION

DATE


MISSOURI HIGHWAYS AND TRANSPORTATION COMMISSION

105 WEST CAPITOL JEFFERSON CITY, MO 65102
1-888-ASK-MODOT (1-888-275-6636)

2215 Fairlawn Dr
Carthage, MO 64836
417.358.9551
COAF# 00062
wearown.com

OWN
Engineering beyond.

IF A SEAL IS PRESENT ON THIS SHEET IT HAS BEEN ELECTRONICALLY SEALED AND DATED.

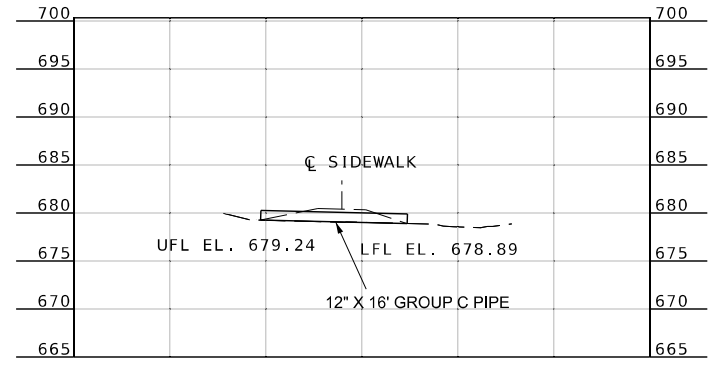


DATE PREPARED 3/4/2025	
ROUTE VARIOUS	STATE MO
DISTRICT NW	SHEET NO. 158
COUNTY CHARITON / CARROLL	
JOB NO. JNW0030	
CONTRACT ID.	
PROJECT NO.	
BRIDGE NO.	

DATE	DESCRIPTION

MISSOURI HIGHWAYS AND TRANSPORTATION COMMISSION

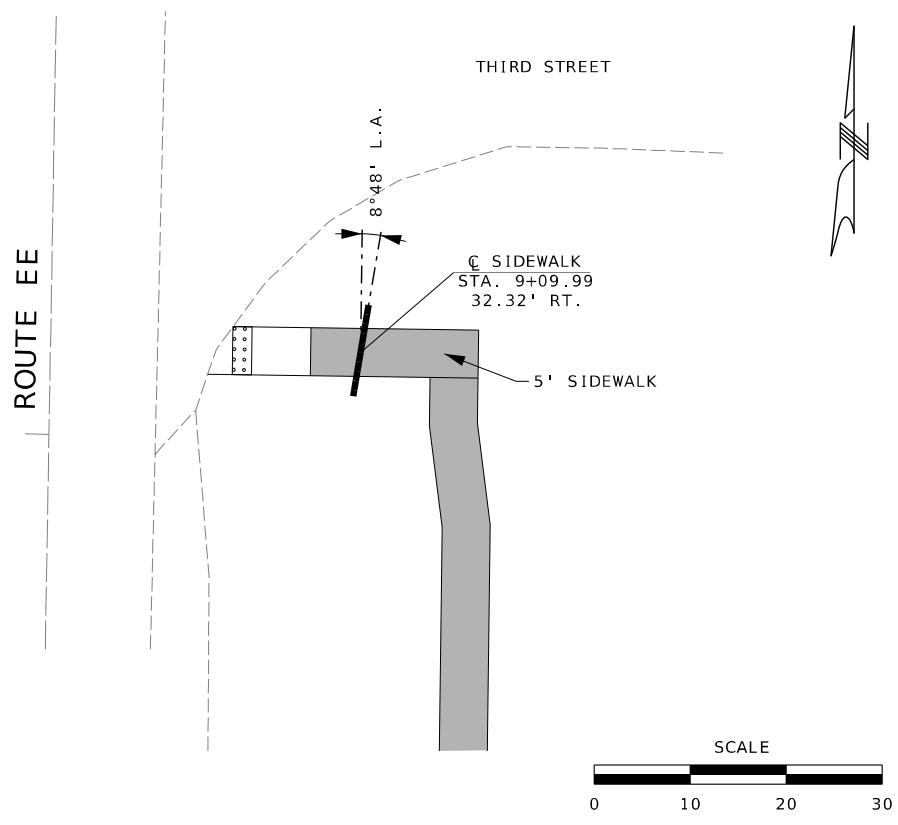
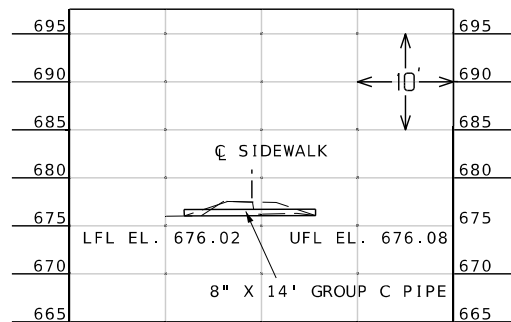
105 WEST CAPITOL
JEFFERSON CITY, MO 65102
1-888-ASK-MODOT (1-888-275-6636)




STA. 4+55.69, 46.14' LT.
 CL ROUTE EE
 12" X 16' GROUP C PIPE
 CLASS 3 EXC. = 1 C.Y.



IF A SEAL IS PRESENT ON THIS SHEET IT HAS BEEN ELECTRONICALLY SEALED AND DATED.



STA. 9+09.99, 32.32' RT.
 C ROUTE EE
 SKEW 8°48' L.A. FROM C SIDEWALK
 8" X 14' GROUP C PIPE
 CLASS 3 EXC. = 1 C.Y.



DATE PREPARED 3/4/2025	
ROUTE VARIOUS	STATE MO
DISTRICT NW	SHEET NO. 162
COUNTY CHARITON / CARROLL	
JOB NO. JNW0030	
CONTRACT ID.	
PROJECT NO.	
BRIDGE NO.	

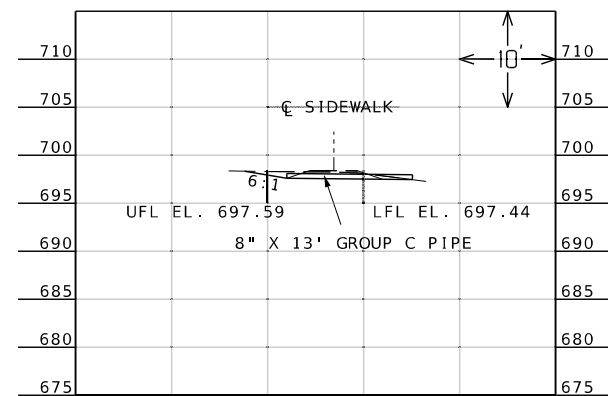
DESCRIPTION	DATE

MISSOURI HIGHWAYS AND TRANSPORTATION COMMISSION

105 WEST CAPITOL
JEFFERSON CITY, MO 65102
1-888-ASK-MODOT (1-888-275-6636)


2215 Fairlawn Dr
Carthage, MO 64836
417.358.9551
COA# 00062
wearown.com

IF A SEAL IS PRESENT ON THIS SHEET IT HAS BEEN ELECTRONICALLY SEALED AND DATED.



STA. 9+18.00, 50.12' LT.
 C ROUTE EE
 8" X 13' GROUP C PIPE
 SKEW 8°48' L.A.
 CLASS 3 EXC. = 1 C.Y.

SUMNER
 CULVERT SECTIONS
 SHEET 7 OF 22



DATE PREPARED
 3/4/2025

ROUTE	STATE
VARIOUS	MO
DISTRICT	SHEET NO.
NW	163

COUNTY
 CHARITON / CARROLL

JOB NO.
 JNW0030

CONTRACT ID.

PROJECT NO.

BRIDGE NO.

BRIDGE NO.

BRIDGE NO.

BRIDGE NO.

BRIDGE NO.

BRIDGE NO.

BRIDGE NO.

BRIDGE NO.

BRIDGE NO.

BRIDGE NO.

BRIDGE NO.

BRIDGE NO.

BRIDGE NO.

BRIDGE NO.

BRIDGE NO.

BRIDGE NO.

BRIDGE NO.

BRIDGE NO.

BRIDGE NO.

BRIDGE NO.

BRIDGE NO.

BRIDGE NO.

BRIDGE NO.

BRIDGE NO.

BRIDGE NO.

BRIDGE NO.

BRIDGE NO.

BRIDGE NO.

BRIDGE NO.

BRIDGE NO.

BRIDGE NO.

BRIDGE NO.

BRIDGE NO.

BRIDGE NO.

BRIDGE NO.

BRIDGE NO.

BRIDGE NO.

BRIDGE NO.

BRIDGE NO.

BRIDGE NO.

BRIDGE NO.

BRIDGE NO.

BRIDGE NO.

BRIDGE NO.

BRIDGE NO.

BRIDGE NO.

BRIDGE NO.

BRIDGE NO.

BRIDGE NO.

BRIDGE NO.

BRIDGE NO.

BRIDGE NO.

BRIDGE NO.

BRIDGE NO.

BRIDGE NO.

IF A SEAL IS PRESENT ON THIS SHEET IT HAS BEEN ELECTRONICALLY SEALED AND DATED.

MISSOURI HIGHWAYS AND TRANSPORTATION
 COMMISSION

105 WEST CAPITOL
 JEFFERSON CITY, MO 65102
 1-888-ASK-MODOT (1-888-275-6636)

2215 Fairlawn Dr
 Carthage, MO 64836
 417.358.9551
 COA# 00062
 wearown.com



DATE PREPARED
3/4/2025

ROUTE STATE
VARIOUS MO
DISTRICT SHEET NO.
NW 166

COUNTY
CHARITON / CARROLL

JOB NO.
JNW0030

CONTRACT ID.

PROJECT NO.

BRIDGE NO.

DESCRIPTION	DATE

MISSOURI HIGHWAYS AND TRANSPORTATION COMMISSION

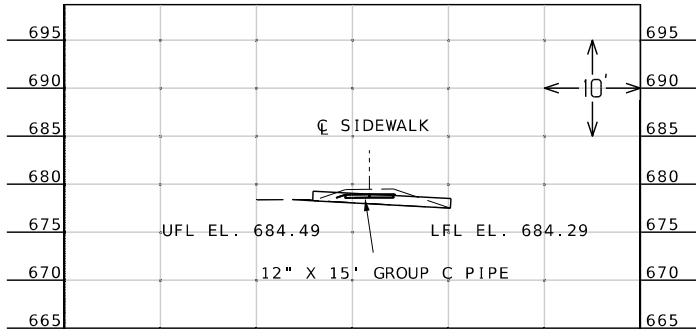
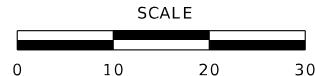
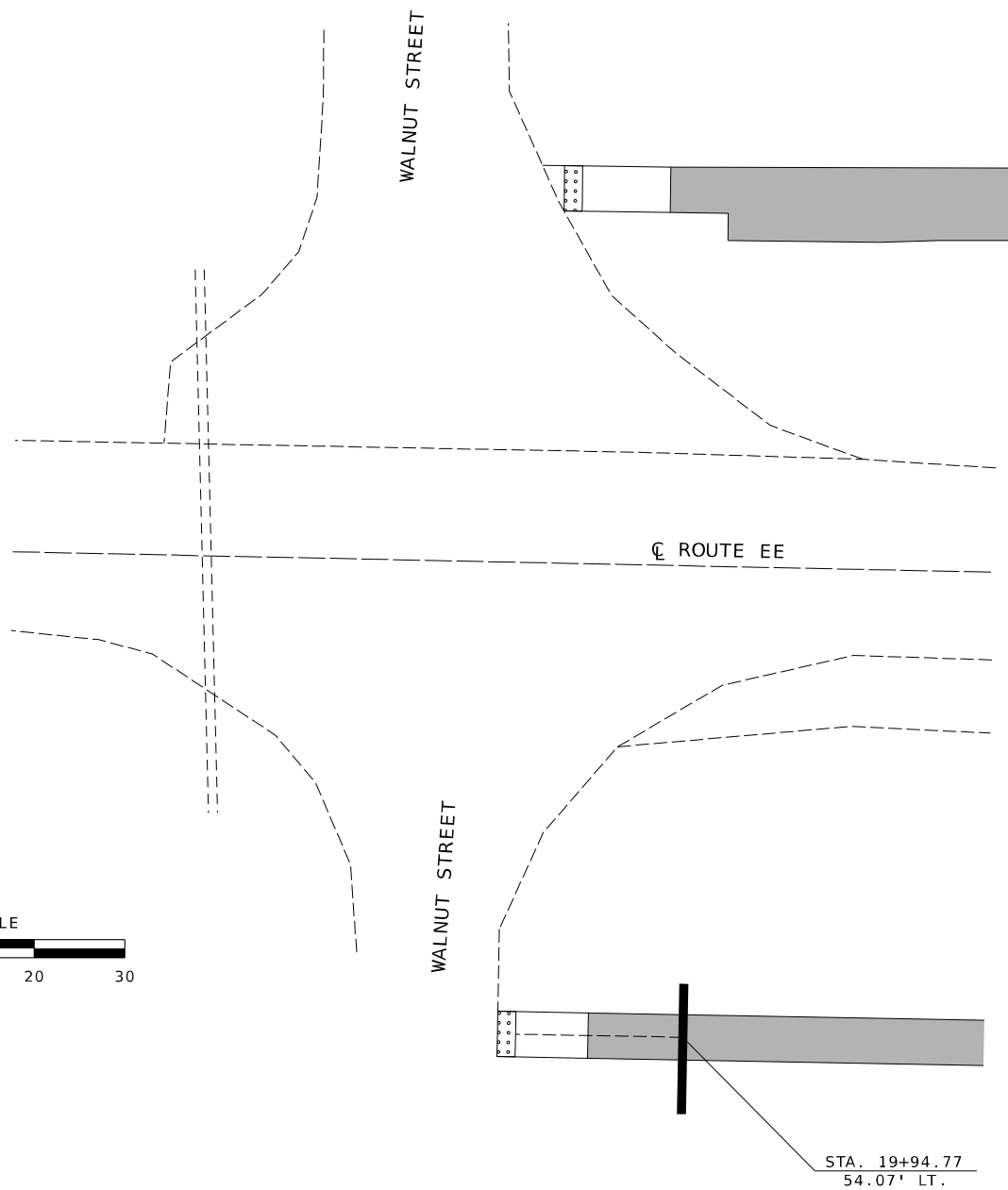


105 WEST CAPITOL
JEFFERSON CITY, MO 65102
1-888-ASK-MODOT (1-888-275-6636)

2215 Fairlawn Dr
Carthage, MO 64836
417.358.9551
COA# 00062
wearown.com

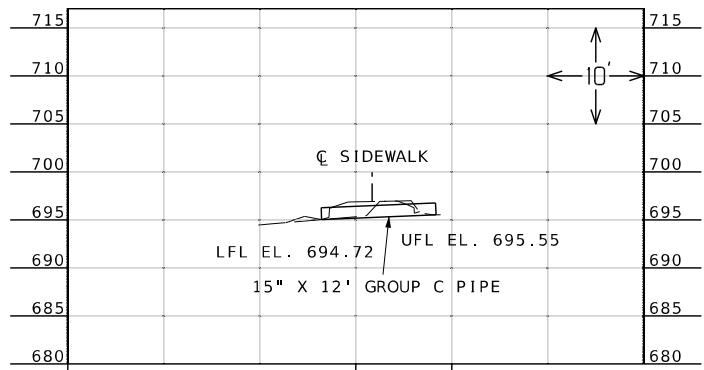


Engineering beyond.

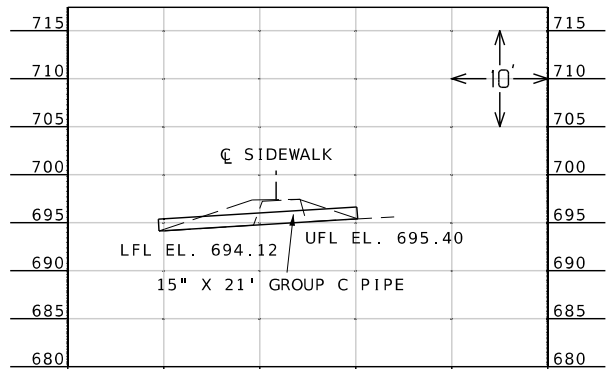


STA. 19+94.77, 54.07' LT.
☉ ROUTE EE
12" X 15' GROUP C PIPE
CLASS 3 EXC. = 1 C.Y.

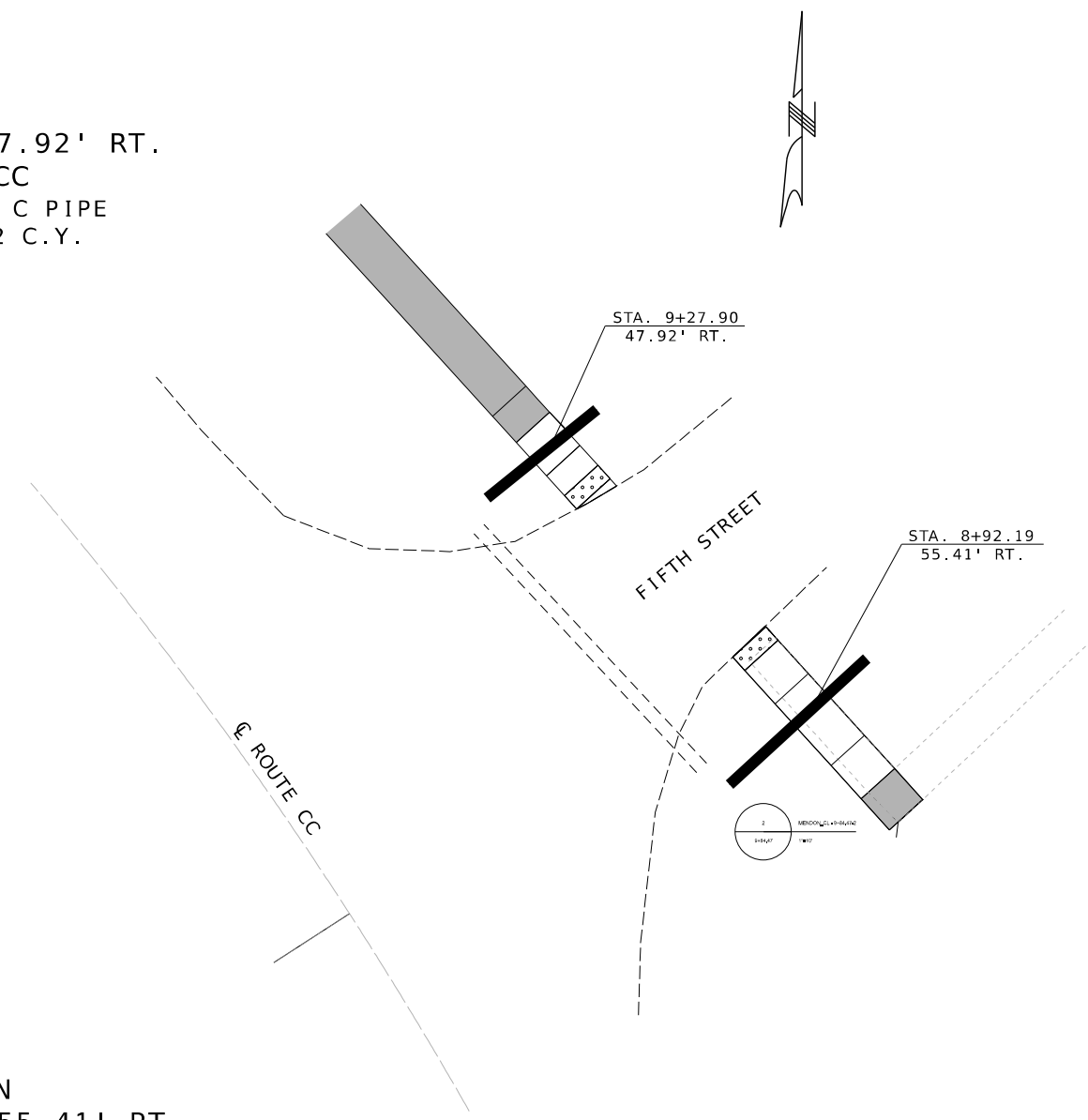
IF A SEAL IS PRESENT ON THIS SHEET IT HAS BEEN ELECTRONICALLY SEALED AND DATED.



MENDON
 STA. 9+27.90, 47.92' RT.
 ☉ ROUTE CC
 15" X 12' GROUP C PIPE
 CL. 3 EXC. = 2 C.Y.



MENDON
 STA. 8+92.19, 55.41' RT.
 ☉ ROUTE CC
 15" X 21' GROUP C PIPE
 CL. 3 EXC. = 2 C.Y.



DATE PREPARED 3/4/2025	
ROUTE VARIOUS	STATE MO
DISTRICT NW	SHEET NO. 168
COUNTY CHARLTON / CARROLL	
JOB NO. JNW0030	
CONTRACT ID.	
PROJECT NO.	
BRIDGE NO.	

DESCRIPTION	DATE

MISSOURI HIGHWAYS AND TRANSPORTATION COMMISSION

105 WEST CAPITOL
 JEFFERSON CITY, MO 65102
 1-888-ASK-MODOT (1-888-275-6636)

2215 Fairlawn Dr
 Carthage, MO 64836
 417.358.9551
 COA# 00062
 wearown.com

IF A SEAL IS PRESENT ON THIS SHEET IT HAS BEEN ELECTRONICALLY SEALED AND DATED.



THIS SHEET HAS BEEN SIGNED, SEALED, AND DATED ELECTRONICALLY.

DATE PREPARED
3/4/2025

ROUTE	STATE
VARIOUS	MO
DISTRICT	SHEET NO.
NW	173

COUNTY
CHARITON / CARROLL

JOB NO.
JNW0030

CONTRACT ID.

PROJECT NO.

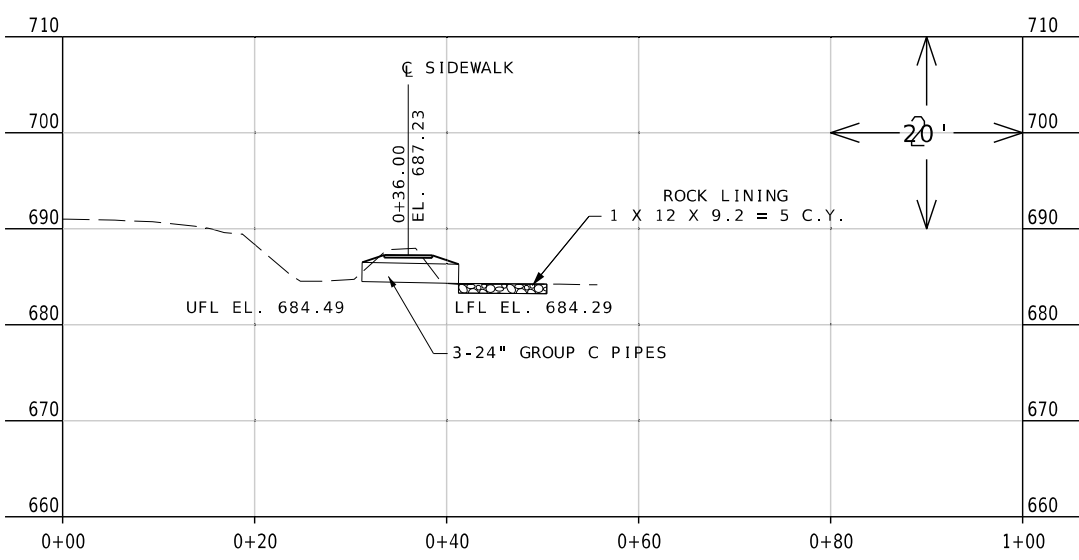
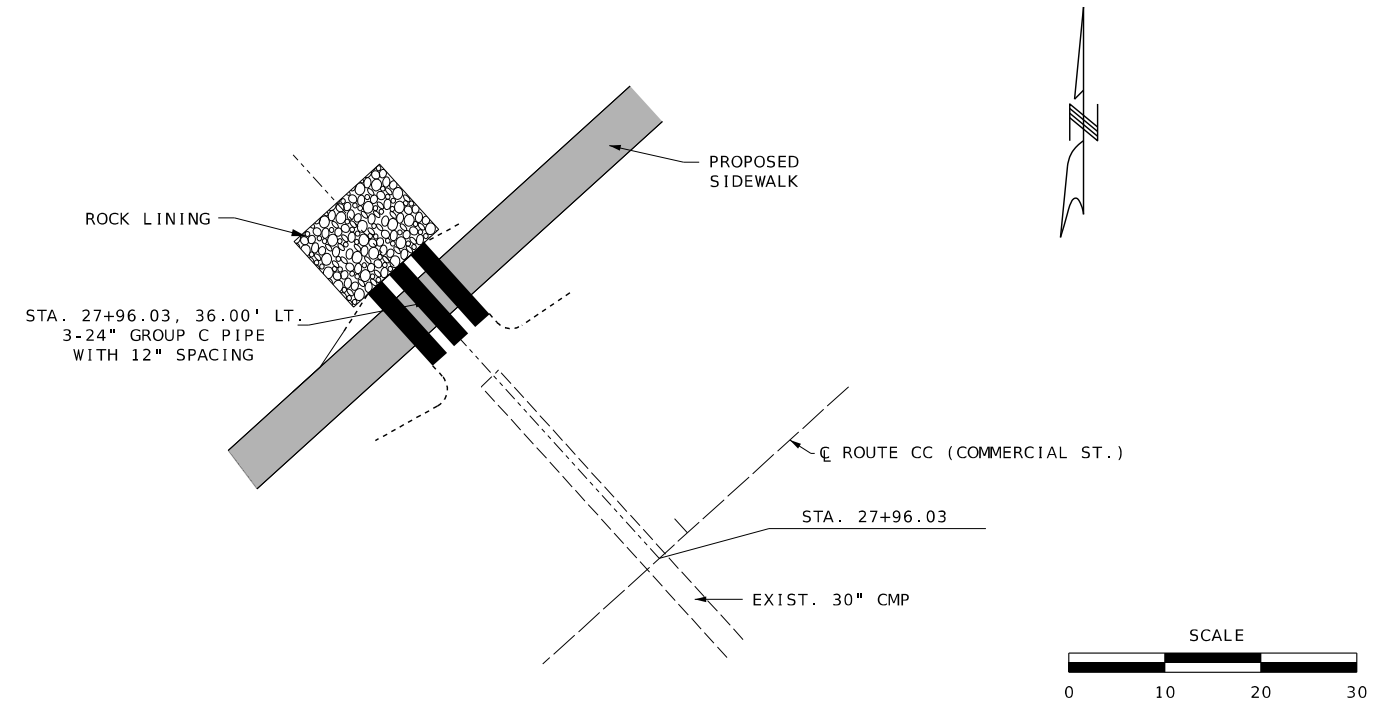
BRIDGE NO.

DATE	DESCRIPTION

MISSOURI HIGHWAYS AND TRANSPORTATION COMMISSION

105 WEST CAPITOL
JEFFERSON CITY, MO 65102
1-888-ASK-MODOT (1-888-275-6636)

2215 Fairlawn Dr
Carthage, MO 64836
417.358.9551
COA# 00062
wearown.com



STA. 27+96.03, 36.00' LT.
 C ROUTE CC
 3-24" X 11'
 GROUP C PIPES
 CLASS 3 EXC. = 9 C.Y.

IF A SEAL IS PRESENT ON THIS SHEET IT HAS BEEN ELECTRONICALLY SEALED AND DATED.



THIS SHEET HAS BEEN SIGNED, SEALED, AND DATED ELECTRONICALLY.

DATE PREPARED
3/4/2025

ROUTE STATE
VARIOUS MO
DISTRICT SHEET NO.
NW 176

COUNTY
CHARITON / CARROLL

JOB NO.
JNW0030

CONTRACT ID.

PROJECT NO.

BRIDGE NO.

DESCRIPTION	DATE

MISSOURI HIGHWAYS AND TRANSPORTATION COMMISSION

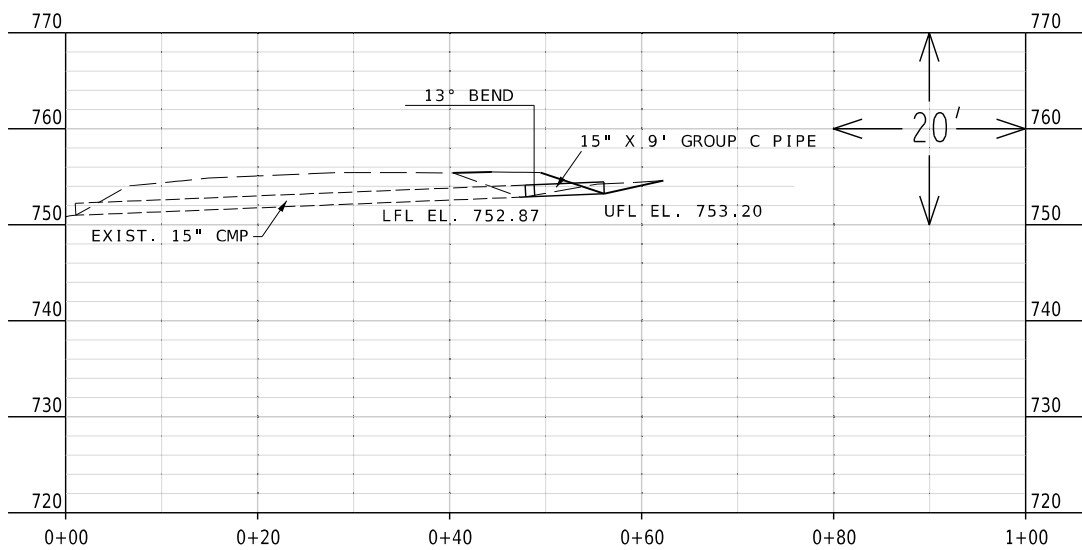
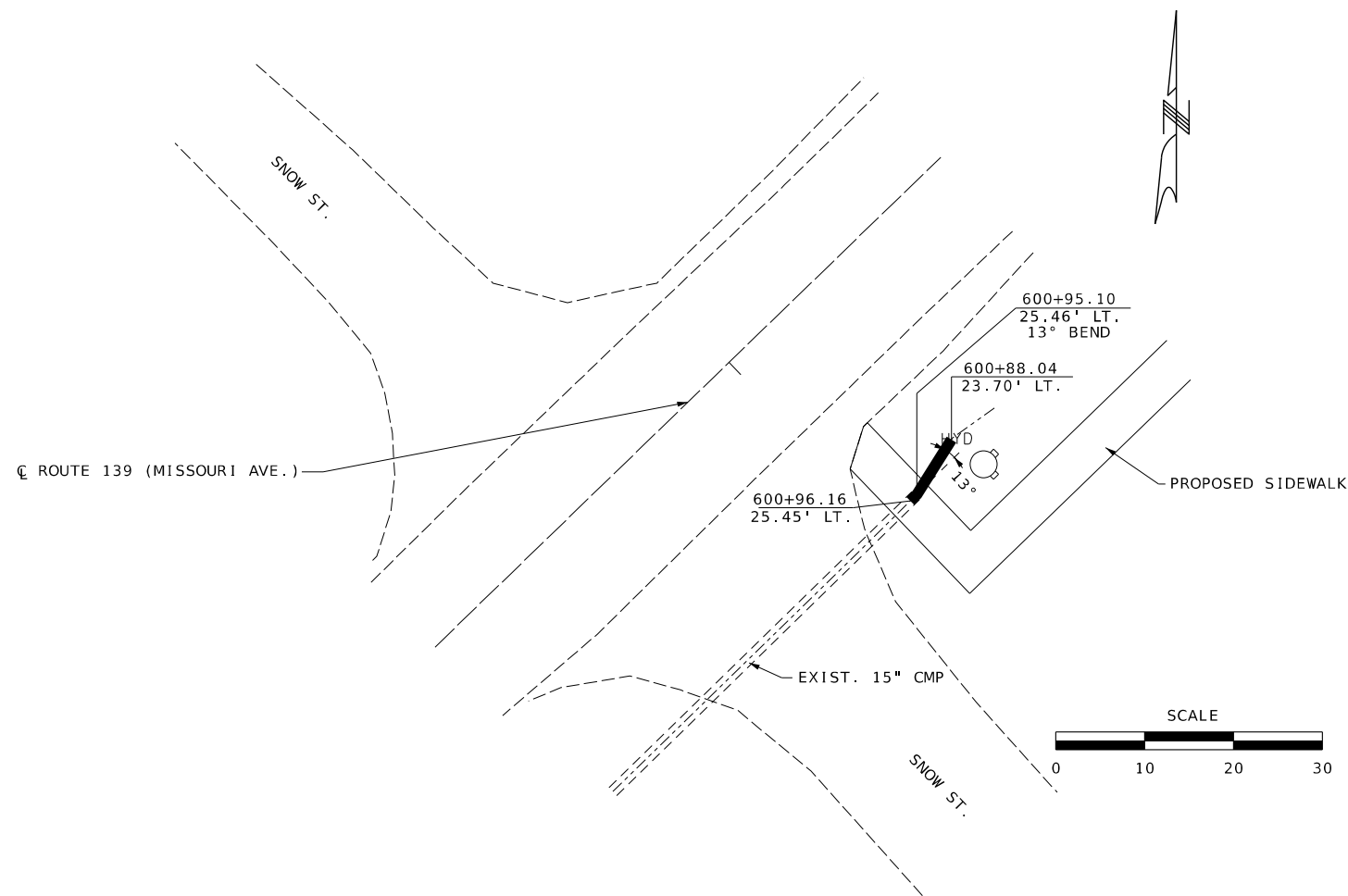


105 WEST CAPITOL
JEFFERSON CITY, MO 65102
1-888-ASK-MODOT (1-888-275-6636)

2215 Fairlawn Dr
Carthage, MO 64836
417.358.9551
COA# 00062
wearown.com



IF A SEAL IS PRESENT ON THIS SHEET IT HAS BEEN ELECTRONICALLY SEALED AND DATED.



STA. 600+95.10, 25.46' LT.
 ☉ ROUTE 139 (MISSOURI AVE.)
 15" X 9' GROUP C PIPE
 13° BEND



THIS SHEET HAS BEEN
SIGNED, SEALED AND DATED
ELECTRONICALLY.

DATE PREPARED
3/4/2025

ROUTE	STATE
VARIOUS	MO
DISTRICT	SHEET NO.
NW	178

COUNTY
CHARITON / CARROLL

JOB NO.
JNW0030

CONTRACT ID.

PROJECT NO.

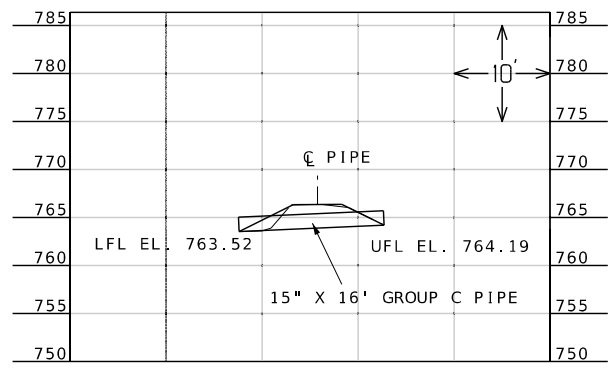
BRIDGE NO.

DATE	DESCRIPTION

MISSOURI HIGHWAYS AND TRANSPORTATION
COMMISSION

105 WEST CAPITOL
JEFFERSON CITY, MO 65102
1-888-ASK-MODOT (1-888-275-6636)

2215 Fairlawn Dr
Carthage, MO 64836
417.358.9551
COA# 00062
wearown.com



STA. 29+12.95, 35.10' LT.
C ROUTE 139
15" X 16' GROUP C PIPE
CLASS 3 EXC. = 4 C.Y.

IF A SEAL IS PRESENT ON THIS SHEET IT HAS BEEN ELECTRONICALLY SEALED AND DATED.