

DESIGN DESIGNATION

W/O RTE - HH
 A.A.D.T. - 2026 = 2054
 A.A.D.T. - 2046 = 2677
 T = 25%
 V = 60 M.P.H.

F/O RTE - HH
 A.A.D.T. - 2026 = 2803
 A.A.D.T. - 2046 = 3118
 T = 19%
 V = 60 M.P.H.

FUNCTIONAL CLASSIFICATION- PRINCIPAL ARTERIAL

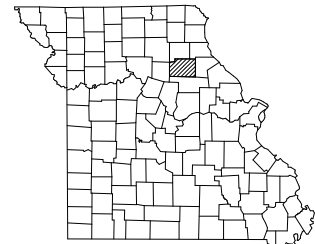
NORMAL ACCESS RIGHT OF WAY

CONVENTIONAL SYMBOLS
 (USED IN PLANS)

	EXISTING	NEW
BUILDINGS AND STRUCTURES		
GUARD RAIL		
GUARD CABLE		
CONCRETE RIGHT-OF-WAY MARKER		
STEEL RIGHT-OF-WAY MARKER		
LOCATION SURVEY MARKER		
UTILITIES		
FIBER OPTICS	-FO-	-FO-
OVERHEAD CABLE TV	-OTV-	-OTV-
UNDERGROUND CABLE TV	-UTV-	-UTV-
OVERHEAD TELEPHONE	-OT-	-OT-
UNDERGROUND TELEPHONE	-UT-	-UT-
OVERHEAD POWER	-OE-	-OE-
UNDERGROUND POWER	-UE-	-UE-
SANITARY SEWER	-S-	-S-
STORM SEWER	-SS-	-SS-
GAS	-G-	-G-
WATER	-W-	-W-
MANHOLE		
FIRE HYDRANT		
WATER VALVE		
WATER METER		
DROP INLET		
DITCH BLOCK		
GROUND MOUNTED SIGN		
LIGHT POLE		
H-FRAME POWER POLE		
TELEPHONE PEDESTAL		
FENCE		
CHAIN LINK	-V-	-V-
WOVEN WIRE	-X-	-X-
GATE POST		
BENCHMARK		

NOTE: DASHED OR OPEN SYMBOLS INDICATE EXISTING FEATURES

MISSOURI HIGHWAYS AND TRANSPORTATION COMMISSION
 PLANS FOR PROPOSED
 STATE HIGHWAY
 MONROE COUNTY
 T55-56N, R7-8W



KEY MAP
 LOCATION OF MONROE COUNTY

RIGHT-OF-WAY PLANS
 DATE: 8/22/2025


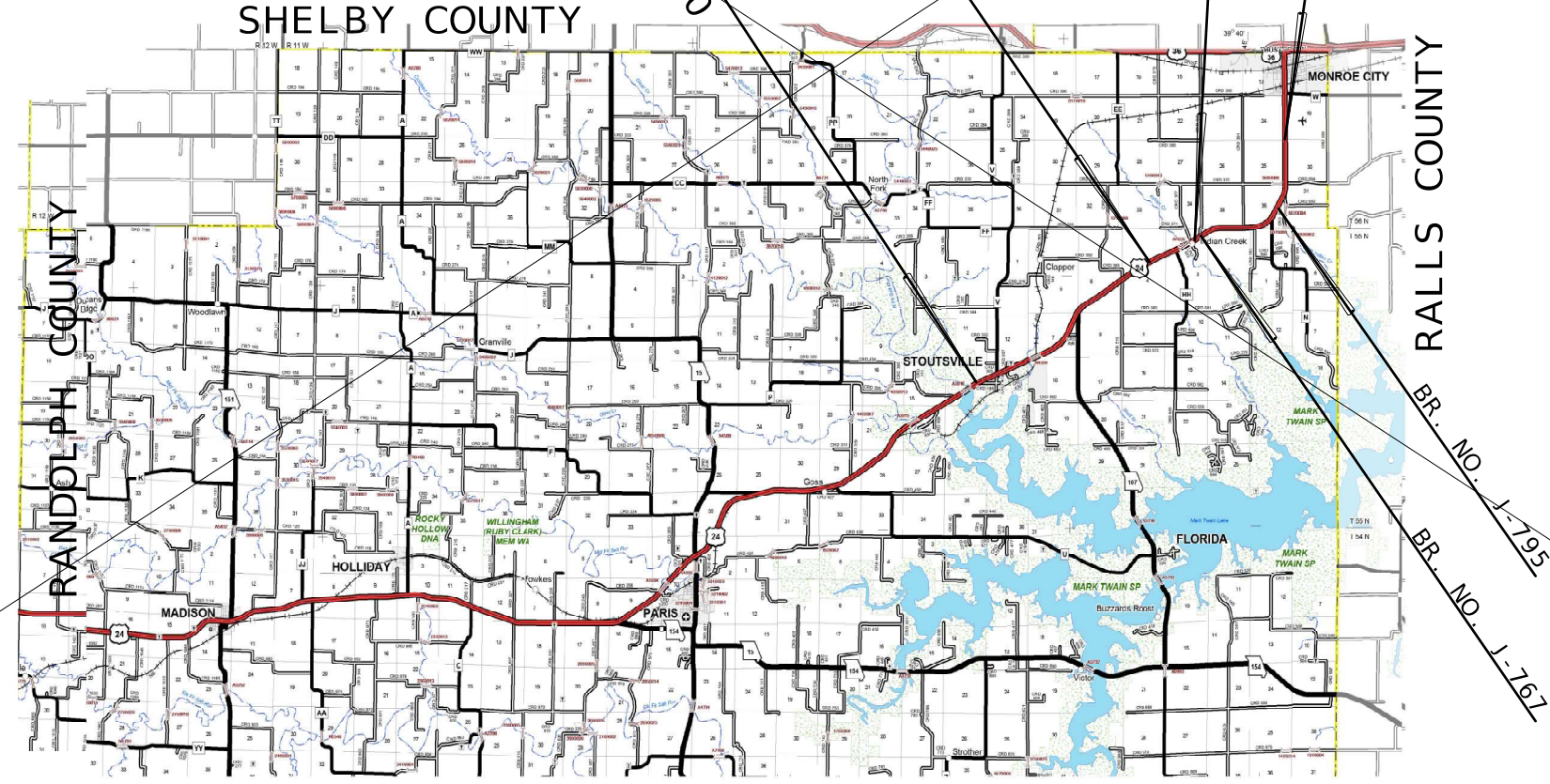
R/W PLAN REVISIONS 8-22-25
 SHT. 6 PARCEL # REVISED ON PARCEL 3
 SHT. 7 PROPERTY OWNER REVISED ON PARCEL 7
 SHT. 10 PARCEL # REVISED ON PARCEL 12
 PROPERTY OWNER REVISED ON PARCEL 14
 SHT. 11 PROPERTY OWNER REVISED ON PARCEL 14
 SHT. 13 PARCEL # REVISED ON PARCEL 18 & 20
 SHT. 14 TEMP. ESMT. SQ. FOOTAGE REVISED TO MATCH OWNER TAKING INFO.
 PARCEL # REVISED ON PARCEL 21
 SHT. 15 PARCEL # REVISED ON PARCEL 23 & 25
 SHT. 16 PARCEL # REVISED ON PARCEL 26 AND ADDED PARCEL 27

R/W PLAN REVISIONS 1-28-26
 SHT. 7 PARCEL 4 - REMOVED TEMPORARY EASEMENTS AND UPDATED TO REFLECT NO ACQUISITION FROM THIS PARCEL.

PROJECT LIMITS
 CULVERT EXTENSIONS, GUARDRAIL,
 & SHOULDER REPAIR

BEGIN PROJECT STA. 1533+00.00
 END PROJECT STA. 1995+66.00

BEG. EXCEPTION STA. 1691+00
 END EXCEPTION STA. 1748+93



THE EXISTENCE AND APPROXIMATE LOCATION OF UTILITY FACILITIES KNOWN TO EXIST, AS SHOWN ON THE PLANS, ARE BASED ON THE BEST INFORMATION AVAILABLE TO THE COMMISSION AT THIS TIME. THIS INFORMATION IS PROVIDED BY THE COMMISSION "AS-IS" AND THE COMMISSION EXPRESSLY DISCLAIMS ANY REPRESENTATION OR WARRANTY AS TO THE COMPLETENESS, ACCURACY, OR SUITABILITY OF THE INFORMATION FOR ANY USE. RELIANCE UPON THIS INFORMATION IS DONE AT THE RISK AND PERIL OF THE USER, AND THE COMMISSION SHALL NOT BE LIABLE FOR ANY DAMAGES THAT MAY ARISE FROM ANY ERROR IN THE INFORMATION. IT IS, THEREFORE, THE RESPONSIBILITY OF THE CONTRACTOR TO VERIFY THE EXISTENCE, LOCATION AND STATUS OF ANY FACILITY. SUCH VERIFICATION INCLUDES DIRECT CONTACT WITH THE LISTED UTILITIES.

1 SHEET DELETED

INDEX OF SHEETS

DESCRIPTION	SHEET NUMBER
TITLE SHEET	1
TYPICAL SECTIONS (TS) (XX SHEETS)	2
QUANTITIES (QU) (XX SHEETS)	3
PLAN-PLAN (PP)	4-16
RIGHT OF WAY (RW)	XX-XX
REFERENCE POINTS (RP)	XX-XX
COORDINATE POINTS (CP)	XX-XX
SPECIAL SHEETS (SS)	XX-XX
TRAFFIC CONTROL SHEETS (TC)	XX-XX
EROSION CONTROL SHEETS (EC)	XX-XX
LIGHTING (LT)	XX-XX
SIGNALS (SG)	XX-XX
SIGNING (SN)	XX-XX
PAVEMENT MARKING (PM)	XX-XX
CULVERT SECTIONS (CS)	XX-XX
BRIDGE DRAWINGS (B)	
A####	XX-XX
A####	XX-XX
A####	XX-XX
A####	XX-XX
CROSS SECTIONS (XS)	XX-XX



DATE PREPARED
 3/4/2026

ROUTE 24 STATE MO
 DISTRICT NE SHEET NO. 1
 COUNTY MONROE
 JOB NO. JNE0047
 CONTRACT ID.

PROJECT NO.
 BRIDGE NO.

DATE	DESCRIPTION

LENGTH OF PROJECT

BEGINNING OF PROJECT	STA. 1533+00.00
END OF PROJECT	STA. 1995+66.00
APPARENT LENGTH	46266 FEET
EXCEPTIONS:	
STA. 1691+00 TO 1748+93	5793 FEET
EQUATIONS:	
STA. 1541+91.8 BK =	-397.8 FEET
STA. 1545+89.6 AH =	
STA. 1757+69.8 BK =	+5.2 FEET
STA. 1757+64.6 AH =	
TOTAL CORRECTIONS	-6185.6 FEET
NET LENGTH OF PROJECT	40080.4 FEET
STATE LENGTH	7.591 MILES
FOR INFORMATION ONLY ESTIMATED DISTURBED ACRES	XX ACRES

MISSOURI HIGHWAYS AND TRANSPORTATION COMMISSION

105 WEST CAPITOL
 JEFFERSON CITY, MO 65102
 1-888-ASK-MODOT (1-888-275-6636)

TITLESHEET

