

# MISSOURI HIGHWAYS AND TRANSPORTATION COMMISSION PLANS FOR PROPOSED STATE HIGHWAY VARIOUS COUNTIES

## INDEX OF SHEETS

DESCRIPTION	SHEET NUMBER
TITLE SHEET -----	1
TYPICAL SECTIONS (TS) (1 SHEET)-----	2
QUANTITIES (QU) (8 SHEETS)-----	3
TRAFFIC CONTROL SHEET (TC)-----	4



DATE PREPARED  
**3/27/2026**

ROUTE STATE  
**VAR. MO**

DISTRICT SHEET NO.  
**NW 1**

COUNTY  
**VARIOUS**

JOB NO.  
**JNWM0115**

CONTRACT ID.

PROJECT NO.

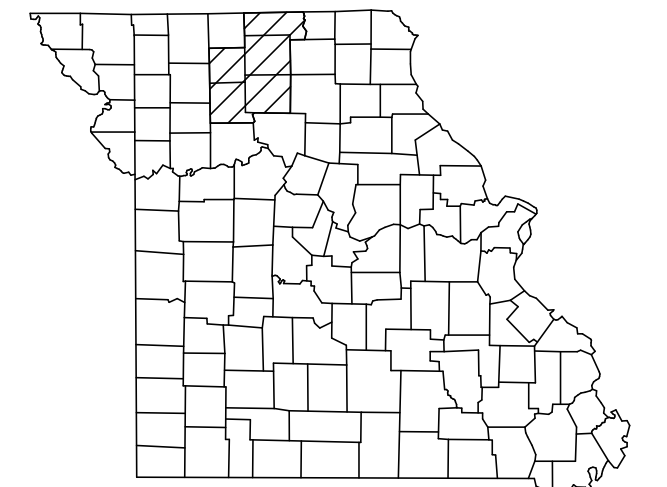
BRIDGE NO.

DATE	DESCRIPTION

MISSOURI HIGHWAYS AND TRANSPORTATION COMMISSION

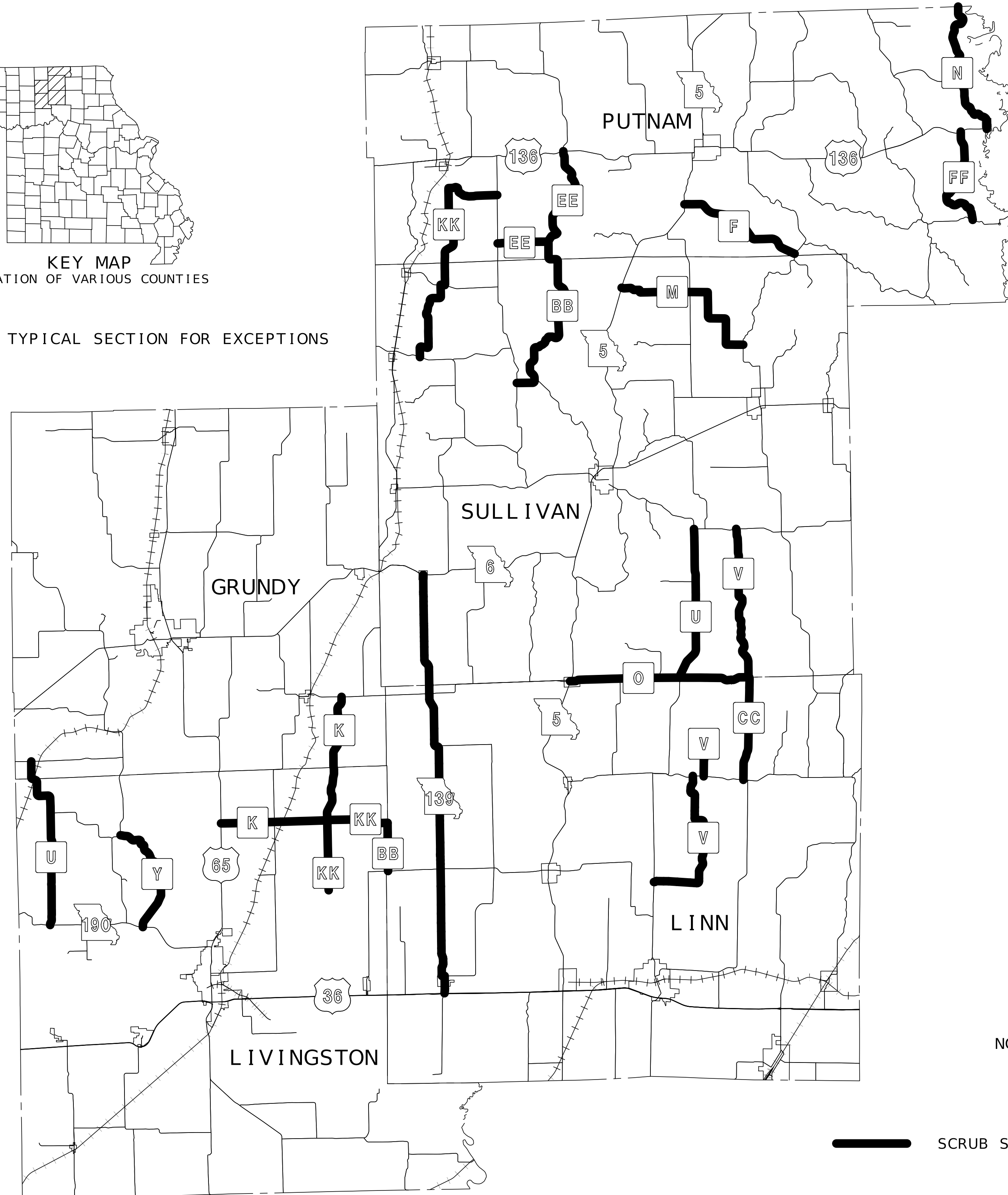
105 WEST CAPITOL  
JEFFERSON CITY, MO 65102  
1-888-ASK-MODOT (1-888-275-6636)

<b>ROUTE U GRUNDY &amp; LIVINGSTON COUNTIES</b>	
BEGINNING OF SECTION	LOG MILE 0.002
END OF SECTION	LOG MILE 10.253
APPARENT LENGTH	10.251 MILES
EXCEPTIONS: *SEE TYPICALS FOR BRIDGE EXCEPTIONS	
TOTAL CORRECTIONS	-0.111 MILES
NET LENGTH OF SECTION	10.140 MILES
<b>ROUTE Y LIVINGSTON COUNTY</b>	
BEGINNING OF SECTION	LOG MILE 0.000
END OF SECTION	LOG MILE 7.110
APPARENT LENGTH	7.110 MILES
TOTAL CORRECTIONS	-0.000 MILES
NET LENGTH OF SECTION	7.110 MILES
<b>ROUTE K LIVINGSTON COUNTY</b>	
BEGINNING OF SECTION	LOG MILE 0.001
END OF SECTION	LOG MILE 13.401
APPARENT LENGTH	13.400 MILES
EQUATIONS AND EXCEPTIONS: *SEE TYPICALS FOR BRIDGE EXCEPTIONS	
TOTAL CORRECTIONS	-0.068 MILES
NET LENGTH OF SECTION	13.332 MILES
<b>ROUTE KK LIVINGSTON COUNTY</b>	
BEGINNING OF SECTION	LOG MILE 0.006
END OF SECTION	LOG MILE 7.503
APPARENT LENGTH	7.497 MILES
TOTAL CORRECTIONS	-0.000 MILES
NET LENGTH OF SECTION	7.497 MILES
<b>ROUTE CC LINN COUNTY</b>	
BEGINNING OF SECTION	LOG MILE 0.002
END OF SECTION	LOG MILE 5.935
APPARENT LENGTH	5.933 MILES
TOTAL CORRECTIONS	-0.000 MILES
NET LENGTH OF SECTION	5.933 MILES
<b>ROUTE V LINN COUNTY</b>	
BEGINNING OF SECTION	LOG MILE 0.009
END OF SECTION	LOG MILE 0.982
APPARENT LENGTH	0.973 MILES
TOTAL CORRECTIONS	-0.000 MILES
NET LENGTH OF SECTION	0.973 MILES
<b>ROUTE V LINN COUNTY</b>	
BEGINNING OF SECTION	LOG MILE 1.611
END OF SECTION	LOG MILE 10.932
APPARENT LENGTH	9.321 MILES
EQUATIONS AND EXCEPTIONS: *SEE TYPICALS FOR BRIDGE EXCEPTIONS	
TOTAL CORRECTIONS	-0.047 MILES
NET LENGTH OF SECTION	9.274 MILES
<b>ROUTE M SULLIVAN COUNTY</b>	
BEGINNING OF SECTION	LOG MILE 0.003
END OF SECTION	LOG MILE 9.978
APPARENT LENGTH	9.975 MILES
TOTAL CORRECTIONS	-0.000 MILES
NET LENGTH OF SECTION	9.975 MILES
<b>ROUTE FF PUTNAM COUNTY</b>	
BEGINNING OF SECTION	LOG MILE 0.002
END OF SECTION	LOG MILE 6.705
APPARENT LENGTH	6.703 MILES
EQUATIONS AND EXCEPTIONS: *SEE TYPICALS FOR EXCEPTIONS	
TOTAL CORRECTIONS	-0.027 MILES
NET LENGTH OF SECTION	6.676 MILES
<b>ROUTE N PUTNAM COUNTY</b>	
BEGINNING OF SECTION	LOG MILE 0.007
END OF SECTION	LOG MILE 8.557
APPARENT LENGTH	8.550 MILES
EQUATIONS AND EXCEPTIONS: *SEE TYPICALS FOR BRIDGE EXCEPTIONS	
TOTAL CORRECTIONS	-0.017 MILES
NET LENGTH OF SECTION	8.533 MILES
<b>ROUTE BB LINN &amp; LIVINGSTON COUNTIES</b>	
BEGINNING OF SECTION	LOG MILE 0.001
END OF SECTION	LOG MILE 2.756
APPARENT LENGTH	2.755 MILES
TOTAL CORRECTIONS	-0.000 MILES
NET LENGTH OF SECTION	2.755 MILES
<b>ROUTE 139 SULLIVAN &amp; LINN COUNTIES</b>	
BEGINNING OF SECTION	LOG MILE 38.992
END OF SECTION	LOG MILE 63.375
APPARENT LENGTH	24.383 MILES
EQUATIONS AND EXCEPTIONS: *SEE TYPICALS FOR BRIDGE EXCEPTIONS	
TOTAL CORRECTIONS	-0.074 MILES
NET LENGTH OF SECTION	24.309 MILES
<b>ROUTE O SULLIVAN &amp; LINN COUNTIES</b>	
BEGINNING OF SECTION	LOG MILE 0.001
END OF SECTION	LOG MILE 10.315
APPARENT LENGTH	10.314 MILES
EQUATIONS AND EXCEPTIONS: *SEE TYPICALS FOR BRIDGE EXCEPTIONS	
TOTAL CORRECTIONS	-0.017 MILES
NET LENGTH OF SECTION	10.297 MILES
<b>ROUTE V SULLIVAN COUNTY</b>	
BEGINNING OF SECTION	LOG MILE 0.002
END OF SECTION	LOG MILE 8.929
APPARENT LENGTH	8.927 MILES
TOTAL CORRECTIONS	-0.000 MILES
NET LENGTH OF SECTION	8.927 MILES
<b>ROUTE U SULLIVAN COUNTY</b>	
BEGINNING OF SECTION	LOG MILE 0.019
END OF SECTION	LOG MILE 8.785
APPARENT LENGTH	8.766 MILES
TOTAL CORRECTIONS	-0.000 MILES
NET LENGTH OF SECTION	8.766 MILES
<b>ROUTE KK PUTNAM &amp; SULLIVAN COUNTIES</b>	
BEGINNING OF SECTION	LOG MILE 0.002
END OF SECTION	LOG MILE 14.462
APPARENT LENGTH	14.460 MILES
TOTAL CORRECTIONS	-0.000 MILES
NET LENGTH OF SECTION	14.460 MILES
<b>ROUTE EE PUTNAM COUNTY</b>	
BEGINNING OF SECTION	LOG MILE 0.002
END OF SECTION	LOG MILE 9.341
APPARENT LENGTH	9.339 MILES
EQUATIONS AND EXCEPTIONS: *SEE TYPICALS FOR BRIDGE EXCEPTIONS	
TOTAL CORRECTIONS	-0.037 MILES
NET LENGTH OF SECTION	9.302 MILES
<b>ROUTE BB PUTNAM &amp; SULLIVAN COUNTIES</b>	
BEGINNING OF SECTION	LOG MILE 0.000
END OF SECTION	LOG MILE 11.174
APPARENT LENGTH	11.174 MILES
EQUATIONS AND EXCEPTIONS: *SEE TYPICALS FOR BRIDGE EXCEPTIONS	
TOTAL CORRECTIONS	-0.025 MILES
NET LENGTH OF SECTION	11.149 MILES
<b>ROUTE F PUTNAM COUNTY</b>	
BEGINNING OF SECTION	LOG MILE 0.001
END OF SECTION	LOG MILE 7.616
APPARENT LENGTH	7.615 MILES
TOTAL CORRECTIONS	-0.000 MILES
NET LENGTH OF SECTION	7.615 MILES
<b>NET LENGTH OF PROJECT</b>	
	177.023 MILES
<b>STATE LENGTH</b>	
	177.023 MILES



KEY MAP  
LOCATION OF VARIOUS COUNTIES

NOTE: SEE TYPICAL SECTION FOR EXCEPTIONS



NOT TO SCALE

LEGEND

SCRUB SEAL ROUTES NOTED IN BOLD




SCRUB SEAL							
LOG MILE		ROUTE	COUNTY	LENGTH (MI)	AVERAGE WIDTH (FT)	SCRUB SEAL (SY)	REMARKS
FROM	TO						
0.002	1.070	U	GRUNDY/LIVINGSTON	1.068	20.7	12969.79	BEG. OF WORK TO BR. A6798
1.181	10.253			9.072	20.7	110170.37	BR. A6798 TO END OF WORK
0.000	7.110	Y	LIVINGSTON	7.110	20.2	84258.24	BEG. OF WORK TO END OF WORK
0.001	8.425			8.424	22.4	110702.59	BEG. OF WORK TO BR. A2078
8.425	8.498			0.073	22.4	959.32	BR. A2078
8.498	9.813	K	LIVINGSTON	1.315	22.4	17280.85	END OF BR. A2078 TO R/R CROSSING
9.857	13.160			3.303	22.4	43405.82	END OF R/R CROSSING TO BR. A9519
13.184	13.401			0.217	22.4	2851.67	END OF BR. A9518 TO END OF WORK
0.006	6.299			6.293	20	73837.87	BEG. OF WORK TO BR. N0687
6.299	6.324			0.025	20	293.33	BR. N0687
6.324	6.404	KK	LIVINGSTON	0.080	20	938.67	END OF BR. N0687 TO BR. N0688
6.404	6.426			0.022	20	258.13	BR. N0688
6.426	7.503			1.077	20	12636.80	END OF BR. N0688 TO END OF WORK
0.001	2.756	BB	LINN/LIVINGSTON	2.755	20	32325.33	BEG. OF WORK TO END OF WORK
38.992	55.443			16.451	21.5	207501.95	BEG. OF WORK TO BR. A9515
55.479	61.025	139	SULLIVAN/LINN	5.546	21.5	69953.55	END OF BR. A9515 TO BR. A9166
61.063	63.375			2.312	21.5	29162.03	END OF BR. A9166 TO END OF WORK
0.001	5.093	O	SULLIVAN/LINN	5.092	21.3	63629.63	BEG. OF WORK TO BR. B0164
5.110	10.315			5.205	21.3	65041.68	END OF BR. B0164 TO END OF WORK
0.002	8.929	V	SULLIVAN	8.927	20.8	108933.21	BEG. OF WORK TO END OF WORK
0.002	5.935	CC	LINN	5.933	18.7	65088.97	BEG. OF WORK TO END OF WORK
0.009	0.982	V	LINN	0.973	20	11416.53	BEG. OF WORK TO END OF WORK
1.611	7.480	V	LINN	5.869	22.2	76437.86	BEG. OF WORK TO BR. A6530
7.527	10.932			3.405	22.2	44346.72	END OF BR. A6530 TO END OF WORK
0.019	8.785	U	SULLIVAN	8.766	23.9	122911.01	BEG. OF WORK TO END OF WORK
0.002	14.462	KK	PUTNAM/SULLIVAN	14.460	20.9	177298.88	BEG. OF WORK TO END OF WORK
0.002	4.252	EE	PUTNAM	4.250	21.1	52609.33	BEG. OF WORK TO BR. N0860
4.289	9.341			5.052	21.1	62537.02	END OF BR. N0860 TO END OF WORK
0.000	5.649	BB	PUTNAM/SULLIVAN	5.649	21.1	69927.09	BEG. OF WORK TO BR. P0528
5.674	11.174			5.500	21.1	68082.67	END OF BR. P0528 TO END OF WORK
0.001	7.616	F	PUTNAM	7.615	21.7	96944.03	BEG. OF WORK TO END OF WORK
0.007	2.631	N	PUTNAM	2.624	21.2	32635.56	BEG. OF WORK TO BR. A9522
2.648	8.557			5.909	21.2	73492.20	END OF BR. A9522 TO END OF WORK
0.002	1.002	FF	PUTNAM	1.000	21.2	12437.33	BEG. OF WORK TO BR. P0833
1.029	6.705			5.676	21.2	70594.30	END OF BR. P0833 TO END OF WORK
0.003	9.978	M	SULLIVAN	9.975	22	128744.00	BEG. OF WORK TO END OF WORK

SCRUB SEAL TOTALS		
ROUTE		
U	SUBTOTAL	123140.16
Y	SUBTOTAL	84258.24
K	SUBTOTAL	175200.25
KK	SUBTOTAL	87964.80
BB	SUBTOTAL	32325.33
139	SUBTOTAL	306617.53
O	SUBTOTAL	128671.31
V	SUBTOTAL	108933.21
CC	SUBTOTAL	65088.97
V	SUBTOTAL	11416.53
V	SUBTOTAL	120784.58
U	SUBTOTAL	122911.01
KK	SUBTOTAL	177298.88
EE	SUBTOTAL	115146.35
BB	SUBTOTAL	138009.76
F	SUBTOTAL	96944.03
N	SUBTOTAL	106127.76
FF	SUBTOTAL	83031.63
M	SUBTOTAL	128744.00
	PAY TOTAL	2212614

PERFORMED THERMOPLASTIC PAVEMENT MARKING				
ROUTE	LOG MILE	R/R CROSSING MARKER		REMARKS
		24 IN. WHITE LF	EACH	
K	9.774	--	1	SEE STANDARD PLAN 620.00P FOR
K	9.835	11.0	--	PRECISE SPACING OF R/R CROSSING
K	9.847	11.0	--	MARKERS, STOP LINES, AND YELLOW
K	9.884	--	1	MARKINGS AT R/R CROSSINGS
139	62.707	56.0	--	SEVEN 8' CROSSWALK BARS AT MEADVILLE SCHOOL
	TOTALS	78.0	2	
	PAY TOTALS	78	2	

CLASS 1 PAVEMENT MARKING PAINT (18-MIL, TYPE P BEADS) TOTALS								
LOG MILE	LOG MILE	ROUTE	COUNTY	LENGTH MILES	4"	4"	4"	8"
					INTERMITTENT YELLOW LF	SOLID YELLOW LF	SOLID WHITE LF	SOLID WHITE LF
0.002	10.240	U	GRUNDY/LIVINGSTON	10.238	4383.7	89517.1	--	--
0.000	7.099	Y	LIVINGSTON	7.099	2138.4	62615.5	--	--
0.010	13.361	K	LIVINGSTON	13.351	10131.1	82964.6	126.9	844.8
0.021	7.497	KK	LIVINGSTON	7.476	5779.0	48866.3	--	2017.0
0.021	2.738	BB	LINN/LIVINGSTON	2.717	2291.6	13722.7	--	--
38.995	46.461	139 (1)	SULLIVAN/LINN	7.466	9629.5	132591.2	9491.0	1066.6
46.461	63.423	139 (2)	SULLIVAN/LINN	16.962	3957.4	62367.2	--	--
0.039	10.234	O	SULLIVAN/LINN	10.195	4272.8	86866.6	29431.6	--
0.988	1.560	V	SULLIVAN	0.572	343.2	4667.6	--	--
0.001	5.918	CC	LINN	5.917	897.6	58893.1	--	--
0.009	8.908	V	LINN	8.899	1795.2	86803.2	--	--
1.611	10.923	V	LINN	9.312	4988.3	75424.7	--	--
0.021	8.796	U	SULLIVAN	8.775	--	92664.0	--	--
0.024	8.957	KK	PUTNAM/SULLIVAN	8.933	2714.0	82536.9	--	--
0.021	9.339	EE	PUTNAM	9.318	3634.1	79537.8	--	--
0.019	11.168	BB	PUTNAM/SULLIVAN	11.149	1767.5	109501.9	--	--
0.019	7.596	F	PUTNAM	7.577	2270.4	70540.8	--	--
0.020	8.559	N	PUTNAM	8.539	2929.2	75477.5	--	--
0.020	6.699	FF	PUTNAM	6.679	551.8	67584.0	--	--
0.020	9.976	M	SULLIVAN	9.956	6662.3	71316.8	--	--
			TOTALS		71137.1	1454459.5	39049.5	3928.4
			PAY TOTALS		1525597		39050	3928

MOBILIZATION
1 LUMP SUM



DATE PREPARED  
**3/27/2026**

ROUTE STATE  
**VAR. MO**

DISTRICT SHEET NO.  
**NW 3**

COUNTY  
**VARIOUS**

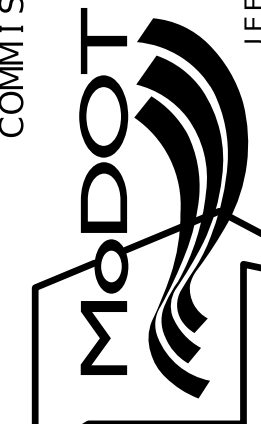
JOB NO.  
**JNWM0115**

CONTRACT ID.

PROJECT NO.

BRIDGE NO.

MISSOURI HIGHWAYS AND TRANSPORTATION COMMISSION



105 WEST CAPITOL  
JEFFERSON CITY, MO 65102  
1-888-ASK-MODOT (1-888-275-6636)







ROUTE V (LINN S.) - CLASS 1 PAVEMENT MARKING PAINT (18-MIL, TYPE P BEADS)

LOG MILE	LOG MILE	LENGTH MILES	4"	4"	4"	8"	REMARKS
			INTERMITTENT YELLOW	SOLID YELLOW	SOLID WHITE	SOLID WHITE	
			LF	LF	LF	LF	
1.611	1.682	0.071	--	749.8	--	--	NO PASSING BOTH LANES
1.682	1.802	0.120	158.4	633.6	--	--	NO PASSING NORTHBOUND, PASSING SOUTHBOUND
1.802	1.902	0.100	132.0	--	--	--	PASSING BOTH LANES
1.902	2.043	0.141	186.1	744.5	--	--	NO PASSING SOUTHBOUND, PASSING NORTHBOUND
2.043	2.223	0.180	--	1900.8	--	--	NO PASSING BOTH LANES
2.223	2.382	0.159	209.9	839.5	--	--	NO PASSING NORTHBOUND, PASSING SOUTHBOUND
2.382	2.482	0.100	132.0	528.0	--	--	NO PASSING SOUTHBOUND, PASSING NORTHBOUND
2.482	3.381	0.899	--	9493.4	--	--	NO PASSING BOTH LANES
3.381	3.521	0.140	184.8	739.2	--	--	NO PASSING NORTHBOUND, PASSING SOUTHBOUND
3.521	3.641	0.120	158.4	633.6	--	--	NO PASSING SOUTHBOUND, PASSING NORTHBOUND
3.641	6.120	2.479	--	26178.2	--	--	NO PASSING BOTH LANES
6.120	6.241	0.121	159.7	638.9	--	--	NO PASSING NORTHBOUND, PASSING SOUTHBOUND
6.241	6.340	0.099	130.7	522.7	--	--	NO PASSING SOUTHBOUND, PASSING NORTHBOUND
6.340	6.400	0.060	79.2	--	--	--	PASSING BOTH LANES
6.400	6.520	0.120	158.4	633.6	--	--	NO PASSING NORTHBOUND, PASSING SOUTHBOUND
6.520	6.661	0.141	186.1	744.5	--	--	NO PASSING SOUTHBOUND, PASSING NORTHBOUND
6.661	7.342	0.681	--	7191.4	--	--	NO PASSING BOTH LANES
7.342	7.462	0.120	158.4	633.6	--	--	NO PASSING NORTHBOUND, PASSING SOUTHBOUND
7.462	7.542	0.080	105.6	--	--	--	PASSING BOTH LANES
7.542	7.681	0.139	183.5	733.9	--	--	NO PASSING SOUTHBOUND, PASSING NORTHBOUND
7.681	8.486	0.805	--	8500.8	--	--	NO PASSING BOTH LANES
8.486	8.606	0.120	158.4	633.6	--	--	NO PASSING NORTHBOUND, PASSING SOUTHBOUND
8.606	8.785	0.179	236.3	--	--	--	PASSING BOTH LANES
8.785	8.986	0.201	265.3	1061.3	--	--	NO PASSING SOUTHBOUND, PASSING NORTHBOUND
8.986	9.085	0.099	130.7	522.7	--	--	NO PASSING NORTHBOUND, PASSING SOUTHBOUND
9.085	9.265	0.180	237.6	950.4	--	--	NO PASSING SOUTHBOUND, PASSING NORTHBOUND
9.265	9.304	0.039	--	411.8	--	--	NO PASSING BOTH LANES
9.304	9.464	0.160	211.2	844.8	--	--	NO PASSING NORTHBOUND, PASSING SOUTHBOUND
9.464	9.584	0.120	158.4	633.6	--	--	NO PASSING SOUTHBOUND, PASSING NORTHBOUND
9.584	9.823	0.239	--	2523.8	--	--	NO PASSING BOTH LANES
9.823	9.983	0.160	211.2	844.8	--	--	NO PASSING NORTHBOUND, PASSING SOUTHBOUND
9.983	10.083	0.100	132.0	528.0	--	--	NO PASSING SOUTHBOUND, PASSING NORTHBOUND
10.083	10.103	0.020	--	211.2	--	--	NO PASSING BOTH LANES
10.103	10.243	0.140	184.8	739.2	--	--	NO PASSING NORTHBOUND, PASSING SOUTHBOUND
10.243	10.362	0.119	157.1	628.3	--	--	NO PASSING SOUTHBOUND, PASSING NORTHBOUND
10.362	10.523	0.161	212.5	850.1	--	--	NO PASSING NORTHBOUND, PASSING SOUTHBOUND
10.523	10.664	0.141	186.1	--	--	--	PASSING BOTH LANES
10.664	10.803	0.139	183.5	733.9	--	--	NO PASSING SOUTHBOUND, PASSING NORTHBOUND
10.803	10.923	0.120	--	1267.2	--	--	NO PASSING BOTH LANES
SUBTOTALS			4988.3	75424.7	--	--	

ROUTE U (SULLIVAN) - CLASS 1 PAVEMENT MARKING PAINT (18-MIL, TYPE P BEADS)


LOG MILE	LOG MILE	LENGTH MILES	4"	4"	4"	8"	REMARKS
			INTERMITTENT YELLOW	SOLID YELLOW	SOLID WHITE	SOLID WHITE	
			LF	LF	LF	LF	
0.021	8.796	8.775	--	92664.0	--	--	NO PASSING BOTH LANES
SUBTOTALS			--	92664.0	--	--	

RTE. KK (PUT./SUL.) - CLASS 1 PAVEMENT MARKING PAINT (18-MIL, TYPE P BEADS)

LOG MILE	LOG MILE	LENGTH MILES	4"	4"	4"	8"	REMARKS
			INTERMITTENT YELLOW	SOLID YELLOW	SOLID WHITE	SOLID WHITE	
			LF	LF	LF	LF	
0.024	0.203	0.179	--	1890.2	--	--	NO PASSING BOTH LANES
0.203	0.343	0.140	184.8	739.2	--	--	NO PASSING NORTHBOUND, PASSING SOUTHBOUND
0.343	0.503	0.160	211.2	844.8	--	--	NO PASSING SOUTHBOUND, PASSING NORTHBOUND
0.503	0.644	0.141	186.1	744.5	--	--	NO PASSING NORTHBOUND, PASSING SOUTHBOUND
0.644	0.863	0.219	289.1	1156.3	--	--	NO PASSING SOUTHBOUND, PASSING NORTHBOUND
0.863	1.004	0.141	186.1	744.5	--	--	NO PASSING NORTHBOUND, PASSING SOUTHBOUND
1.004	1.102	0.098	129.4	517.4	--	--	NO PASSING SOUTHBOUND, PASSING NORTHBOUND
1.102	3.053	1.951	--	20602.6	--	--	NO PASSING BOTH LANES
3.053	3.261	0.179	236.3	945.1	--	--	NO PASSING NORTHBOUND, PASSING SOUTHBOUND
3.261	3.362	0.101	133.3	533.3	--	--	NO PASSING SOUTHBOUND, PASSING NORTHBOUND
3.362	3.720	0.358	--	3780.5	--	--	NO PASSING BOTH LANES
3.720	3.861	0.141	186.1	744.5	--	--	NO PASSING NORTHBOUND, PASSING SOUTHBOUND
3.861	4.000	0.139	183.5	733.9	--	--	NO PASSING SOUTHBOUND, PASSING NORTHBOUND
4.000	4.780	0.780	--	8236.8	--	--	NO PASSING BOTH LANES
4.780	4.899	0.119	157.1	628.3	--	--	NO PASSING NORTHBOUND, PASSING SOUTHBOUND
4.899	5.019	0.120	158.4	--	--	--	PASSING BOTH LANES
5.019	5.099	0.080	105.6	422.4	--	--	NO PASSING SOUTHBOUND, PASSING NORTHBOUND
5.099	7.458	2.359	--	24911.0	--	--	NO PASSING BOTH LANES
7.458	7.597	0.139	183.5	733.9	--	--	NO PASSING NORTHBOUND, PASSING SOUTHBOUND
7.597	8.318	0.721	--	7613.8	--	--	NO PASSING BOTH LANES
8.318	8.397	0.079	104.3	417.1	--	--	NO PASSING NORTHBOUND, PASSING SOUTHBOUND
8.397	8.457	0.060	79.2	316.8	--	--	NO PASSING SOUTHBOUND, PASSING NORTHBOUND
8.457	8.957	0.500	--	5280.0	--	--	NO PASSING BOTH LANES
SUBTOTALS			2714.0	82536.9	--	--	

ROUTE EE - CLASS 1 PAVEMENT MARKING PAINT (18-MIL, TYPE P BEADS)

LOG MILE	LOG MILE	LENGTH MILES	4"	4"	4"	8"	REMARKS
			INTERMITTENT YELLOW	SOLID YELLOW	SOLID WHITE	SOLID WHITE	
			LF	LF	LF	LF	
0.021	0.479	0.458	--	4836.5	--	--	NO PASSING BOTH LANES
0.479	0.600	0.121	159.7	638.9	--	--	NO PASSING NORTHBOUND, PASSING SOUTHBOUND
0.600	0.679	0.079	104.3	--	--	--	PASSING BOTH LANES
0.679	0.820	0.141	186.1	744.5	--	--	NO PASSING SOUTHBOUND, PASSING NORTHBOUND
0.820	0.998	0.178	--	1879.7	--	--	NO PASSING BOTH LANES
0.998	1.118	0.120	158.4	633.6	--	--	NO PASSING NORTHBOUND, PASSING SOUTHBOUND
1.118	1.178	0.060	79.2	--	--	--	PASSING BOTH LANES
1.178	1.277	0.099	130.7	522.7	--	--	NO PASSING SOUTHBOUND, PASSING NORTHBOUND
1.277	4.142	2.865	--	30254.4	--	--	NO PASSING BOTH LANES
4.142	4.281	0.139	183.5	733.9	--	--	NO PASSING NORTHBOUND, PASSING SOUTHBOUND
4.281	4.501	0.220	290.4	--	--	--	PASSING BOTH LANES
4.501	4.639	0.138	182.2	728.6	--	--	NO PASSING SOUTHBOUND, PASSING NORTHBOUND
4.639	5.296	0.657	--	6937.9	--	--	NO PASSING BOTH LANES
5.296	5.495	0.199	262.7	1050.7	--	--	NO PASSING NORTHBOUND, PASSING SOUTHBOUND
5.495	5.574	0.079	104.3	--	--	--	PASSING BOTH LANES
5.574	5.693	0.119	157.1	628.3	--	--	NO PASSING SOUTHBOUND, PASSING NORTHBOUND
5.693	6.480	0.787	--	8310.7	--	--	NO PASSING BOTH LANES
6.480	6.642	0.162	213.8	855.4	--	--	NO PASSING NORTHBOUND, PASSING SOUTHBOUND
6.642	6.760	0.118	155.8	623.0	--	--	NO PASSING SOUTHBOUND, PASSING NORTHBOUND
6.760	7.060	0.300	--	3168.0	--	--	NO PASSING BOTH LANES
7.060	7.241	0.181	238.9	955.7	--	--	NO PASSING NORTHBOUND, PASSING SOUTHBOUND
7.241	7.381	0.140	184.8	--	--	--	PASSING BOTH LANES
7.381	7.500	0.119	157.1	628.3	--	--	NO PASSING SOUTHBOUND, PASSING NORTHBOUND
7.500	7.719	0.219	--	2312.6	--	--	NO PASSING BOTH LANES
7.719	7.859	0.140	184.8	739.2	--	--	NO PASSING NORTHBOUND, PASSING SOUTHBOUND
7.859	8.100	0.241	318.1	--	--	--	PASSING BOTH LANES
8.100	8.238	0.138	182.2	728.6	--	--	NO PASSING SOUTHBOUND, PASSING NORTHBOUND
8.238	9.339	1.101	--	11626.6	--	--	NO PASSING BOTH LANES
SUBTOTALS			3634.1	79537.8	--	--	



DATE PREPARED  
3/24/2026

ROUTE STATE  
VAR. MO

DISTRICT SHEET NO.  
NW 3

COUNTY  
VARIOUS

JOB NO.  
JNWM0115

CONTRACT ID.

PROJECT NO.

BRIDGE NO.

DESCRIPTION							
DATE							

DESCRIPTION							
DATE							

MISSOURI HIGHWAYS AND TRANSPORTATION COMMISSION

105 WEST CAPITOL JEFFERSON CITY, MO 65102

1-888-ASK-MODOT (1-888-275-6636)







