


REMOVAL OF IMPROVEMENTS				
PLAN SHEET NO.	ROADWAY	STA.	LOCATION	DESCRIPTION OF REMOVAL
5	ROUTE 47	19+81	75' RT	48" YIELD SIGN, POST, ANCHOR
7	ROUTE 47	40+15	76' RT	48" YIELD SIGN, POST, ANCHOR
PAY TOTAL				1 LUMP SUM

MOBILIZATION	
LUMP SUM	QUANTITY
	1

ADJUSTING MANHOLES					
PLAN SHEET NO.	ROADWAY	STATION	LOCATION	ADJUSTING MANHOLES	REMARKS
4	ROUTE 47	91+83	22' RT	1	NORTH OF 3RD STREET
4	ROUTE 47	93+21	38.5' RT	1	
TOTAL				2	

DISCLAIMER
 THE PROFESSIONAL WHOSE SIGNATURE AND PERSONAL SEAL APPEAR HEREON ASSUMES RESPONSIBILITY ONLY FOR WHAT APPEARS ON THIS PAGE, AND DISCLAIMS (PURSUANT TO SECTION 327.411 RSMO) SPECIFICATION, ESTIMATES, REPORTS, OR OTHER DOCUMENTS OR INSTRUMENTS NOT SEALED BY THE UNDERSIGNED PROFESSIONAL RELATING TO OR INTENDED TO BE USED FOR ANY PART OR PARTS OF THE PROJECT TO WHICH THIS PAGE REFERS.



DATE PREPARED	5/11/2026
ROUTE	47
STATE	MO
DISTRICT	SL
SHEET NO.	3
COUNTY	FRANKLIN
JOB NO.	JSL0033
CONTRACT ID.	
PROJECT NO.	
BRIDGE NO.	

PAVEMENT								
PLAN SHEET NO.	ROADWAY	STATION	STATION	AREA S.F.	COLDMILLING BITUMINOUS PAVEMENT FOR RESURFACING (3 IN. OR LESS)	2" SP125CLP ASPHALTIC CONCRETE MIXTURE PG 76-22 (1.94 TN/CY)	TACK COAT NON - TRACKING (0.10 GAL/SY)	REMARKS
					S.Y.	TONS	GAL	
4	RTE 47	86+47.30	12+88.00	77969	8663.2	933.9	866.3	
5	RTE 47	12+88.00	26+48.00	112381	12486.8	1346.1	1248.7	
6	RTE 47	26+48.00	39+76.00	114047	12671.9	1366.0	1267.2	
7	RTE 47	39+76.00	54+26.00	121973	13552.6	1461.0	1355.3	
8	RTE 47	54+26.00	65+00.00	104738	11637.6	1254.5	1163.8	
SUB-TOTALS					59012.1	6361.5	5901.3	
5% IRREGULARITIES						318.1	295.1	
PAY TOTALS					59012.1	6679.6	6200	

POT HOLING FOR UTILITY FACILITIES					
PLAN SHEET NO.	ROADWAY	STATION	LOCATION	# OF POTHOLES	REMARKS
5	ROUTE 47	19+65	116' RT	1	8TH STREET
5	ROUTE 47	19+87	71' RT	1	8TH STREET
5	ROUTE 47	20+12	48' RT	1	8TH STREET
6	ROUTE 47	39+50	66' RT	1	
7	ROUTE 47	40+35	95' RT	1	14TH STREET
TOTAL				5	

NOTE: NO ADDITIONAL PAY FOR LOCATIONS ADDED NOT NOTED ABOVE

PAVEMENT MARKING																				
PLAN SHEET NO.	LOCATION	STATION	STATION	CLASS 2 PAVEMENT MARKING PAINT (25-MIL, TYPE L BEADS)					PERFORMED THERMOPLASTIC PAVEMENT MARKING											
				4" S.Y. L.F.	6" S.W. L.F.	6" I.W. L.F.	6" D.W. L.F.	6" D.W. BIKE L.F.	24" WHITE (STOP BAR) L.F.	24" WHITE LONGITUDINAL BAR CROSSWALK L.F.	24" YELLOW (45 DEGREE) L.F.	24" X 36" YIELD LINE TRIANGLE EA.	STRAIGHT ARROW EA.	LEFT ARROW EA.	RIGHT ARROW EA.	STRAIGHT/RIGHT ARROW EA.	ONLY WORD MARKING EA.	BIKE & ARROW SYMBOL EA.	4" YELLOW 3' STRIPE-6' GAP L.F.	4" WHITE 3' STRIPE-6' GAP L.F.
24	RTE 47	86+47.30	12+88.00	2813	3251	130			242	492	36		3	8	3	3		1		
25	RTE 47	12+88.00	26+48.00	3511	3598	510	24		165	390	117	6		10	1	2	1	2		
26	RTE 47	26+48.00	39+76.00	3609	4139	500	84		120		115			7	3			5		
27	RTE 47	39+76.00	54+26.00	3818	4358	400			248	162	155	6		8	1	3		4	30	
28	RTE 47	54+26.00	65+00.00	4030	3667	520	54		25		210			4	2			4	216	
SUB-TOTALS				17781	19013	2060	78	84	800	1044	633	12	3	37	10	8	1	16	30	216
PAY-TOTALS				17781		21235				1844	633	12	3	47	8	1	16	30	216	

2 ADDED

SIGN REMOVAL & RELOCATION					
PLAN SHEET NO.	ROADWAY	STATION	LOCATION	SIGN REMOVAL AND RELOCATION (EA)	REMARKS
5	ROUTE 47	20+17	50' RT	1	STOP SIGN, NO MOTOR VEHICLES SIGN AND POST (PED PATH)
TOTAL				1	

PAVEMENT MARKING REMOVAL (SYMBOLS)					
PLAN SHEET NO.	ROADWAY	STA.	LOCATION	DESCRIPTION OF REMOVAL (EA)	REMARKS
24	ROUTE 47	92+99	104' RT	LEFT ARROW	E 3RD STR
24	ROUTE 47	93+16.6	108' RT	STRAIGHT/RIGHT ARROW	E 3RD STR
PAY TOTAL				2	

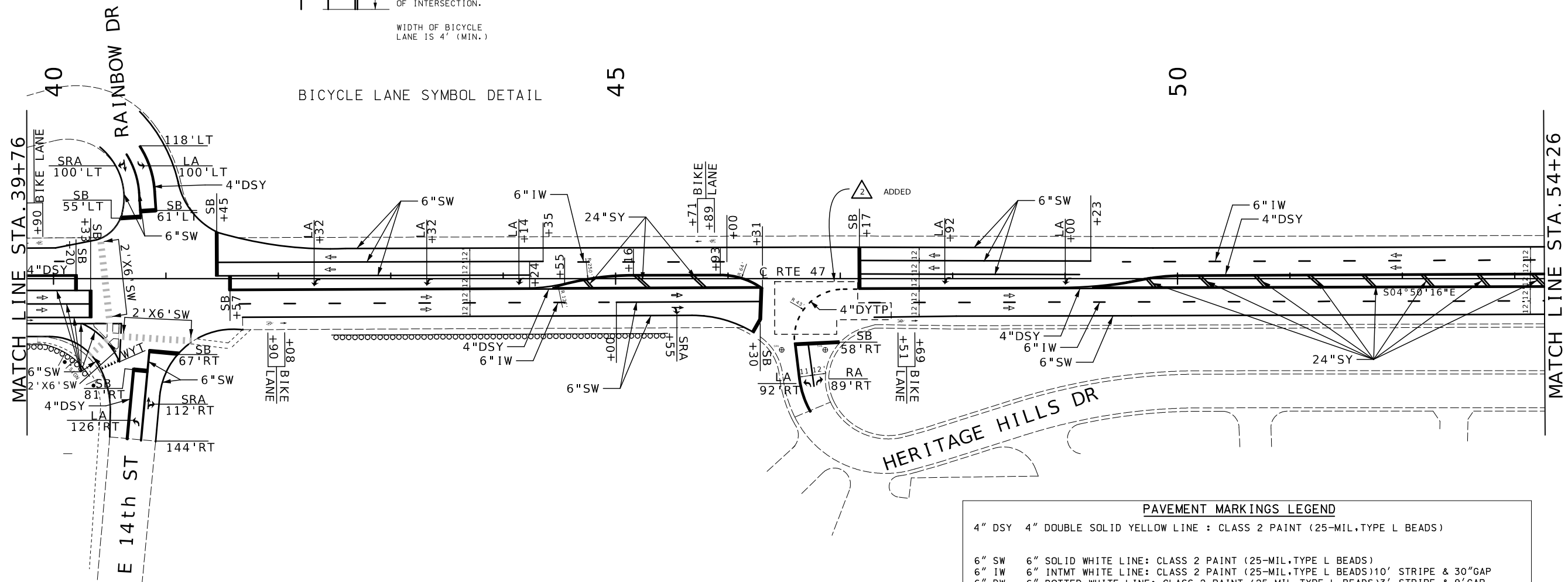
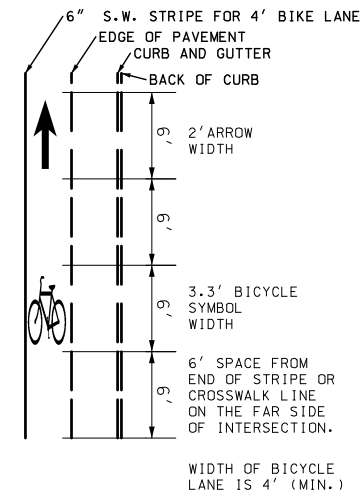
DESCRIPTION	DATE

MISSOURI HIGHWAYS AND TRANSPORTATION COMMISSION
 105 WEST CAPITOL JEFFERSON CITY, MO 65102
 1-888-ASK-MODOT (1-888-275-6636)

QUANTITY SHEET
 SHEET 1 OF 3



DATE PREPARED		5/11/2026	
ROUTE	STATE	47	MO
DISTRICT	SHEET NO.	SL	27
COUNTY			
FRANKLIN			
JOB NO.			
JSL0033			
CONTRACT ID.			
PROJECT NO.			
BRIDGE NO.			

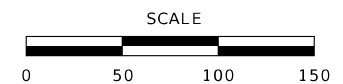


BICYCLE LANE SYMBOL DETAIL

45

50

DISCLAIMER
 THE PROFESSIONAL WHOSE SIGNATURE AND PERSONAL SEAL APPEAR HEREON ASSUMES RESPONSIBILITY ONLY FOR WHAT APPEARS ON THIS PAGE, AND DISCLAIMS (PURSUANT TO SECTION 327.411 RSMO) SPECIFICATION, ESTIMATES, REPORTS, OR OTHER DOCUMENTS OR INSTRUMENTS NOT SEALED BY THE UNDERSIGNED PROFESSIONAL RELATING TO OR INTENDED TO BE USED FOR ANY PART OR PARTS OF THE PROJECT TO WHICH THIS PAGE REFERS.



4" DSY	4" DOUBLE SOLID YELLOW LINE : CLASS 2 PAINT (25-MIL, TYPE L BEADS)
6" SW	6" SOLID WHITE LINE: CLASS 2 PAINT (25-MIL, TYPE L BEADS)
6" IW	6" INTMT WHITE LINE: CLASS 2 PAINT (25-MIL, TYPE L BEADS) 10' STRIPE & 30" GAP
6" DW	6" DOTTED WHITE LINE: CLASS 2 PAINT (25-MIL, TYPE L BEADS) 3' STRIPE & 9' GAP
6" DWB	6" DOTTED WHITE LINE: CLASS 2 PAINT (25-MIL, TYPE L BEADS) 2' STRIPE & 4' GAP (BIKE)
	(2' X 6') WHITE CROSSWALK MARKINGS (THERMOPLASTIC)
	SOLID WHITE STRAIGHT RIGHT ARROW (THERMOPLASTIC)
	SOLID WHITE ARROW (THERMOPLASTIC)
	24" SB: SOLID WHITE STOP BARS (THERMOPLASTIC)
	SOLID WHITE TURN ARROW LEFT & RIGHT (THERMOPLASTIC)
	24" WYT: SOLID WHITE YIELD LINE
	24" TRIANGLES (THERMOPLASTIC)
	LANE USAGE ARROW
	4" DYTP: YELLOW 3' STRIPE & 6' GAP (THERMOPLASTIC)
	4" DWTP: WHITE 3' STRIPE & 6' GAP (THERMOPLASTIC)


2 ADDED

DATE	DESCRIPTION

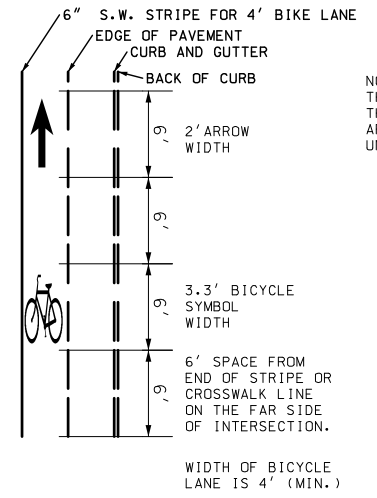
MISSOURI HIGHWAYS AND TRANSPORTATION COMMISSION

 105 WEST CAPITOL JEFFERSON CITY, MO 65102
 1-888-ASK-MODOT (1-888-275-6636)

PAVEMENT MARKING SHEET

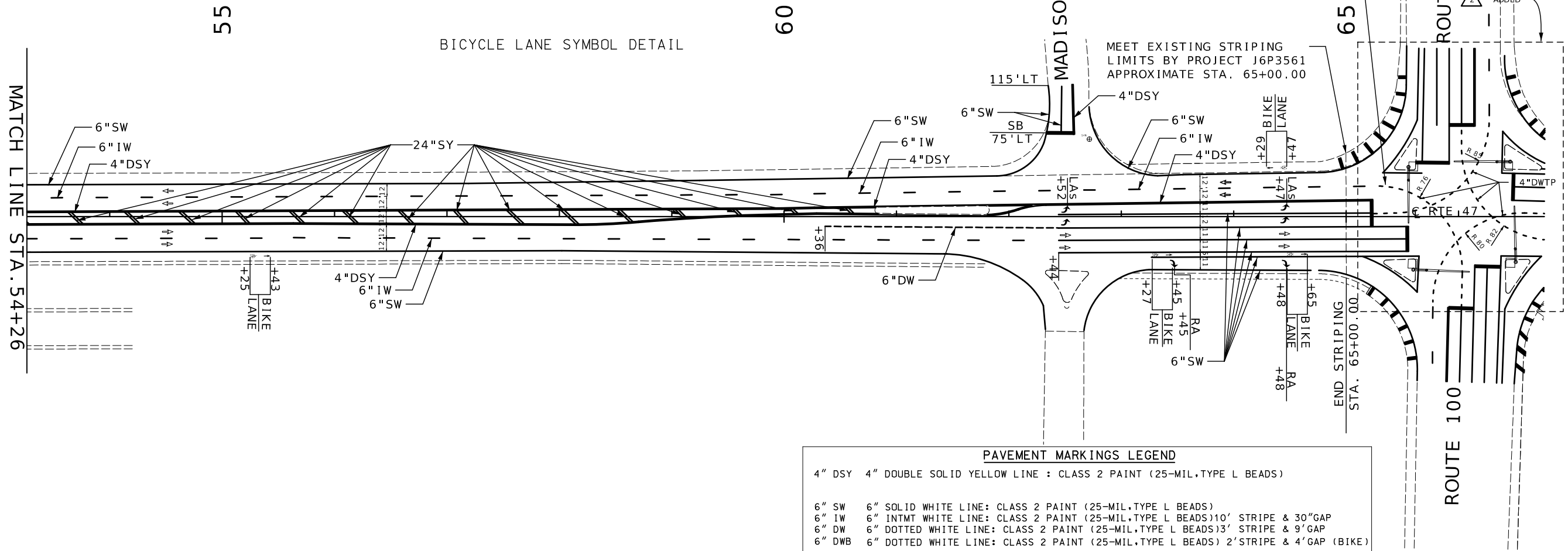


DATE PREPARED		5/11/2026	
ROUTE	STATE	47	MO
DISTRICT	SHEET NO.	SL	28
COUNTY			
FRANKLIN			
JOB NO.			
JSL0033			
CONTRACT ID.			
PROJECT NO.			
BRIDGE NO.			



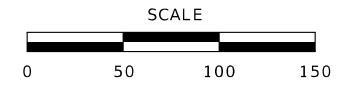
NOTES:
THE BICYCLE SYMBOL AND ARROW IS PLACED ON THE FAR SIDE OF INTERSECTIONS AND AT APPROXIMATELY 0.25 MILE INTERVALS ALONG UNINTERRUPTED SECTIONS OF ROADWAY.

ADD THERMOPLASTIC TURNING RADIUS MARKINGS TO EXISTING STRIPING INTERSECTION OF ROUTE 47 @ ROUTE 100



4" DSY	4" DOUBLE SOLID YELLOW LINE : CLASS 2 PAINT (25-MIL,TYPE L BEADS)
6" SW	6" SOLID WHITE LINE: CLASS 2 PAINT (25-MIL,TYPE L BEADS)
6" IW	6" INTMT WHITE LINE: CLASS 2 PAINT (25-MIL,TYPE L BEADS)10' STRIPE & 30"GAP
6" DW	6" DOTTED WHITE LINE: CLASS 2 PAINT (25-MIL,TYPE L BEADS)3' STRIPE & 9'GAP
6" DWB	6" DOTTED WHITE LINE: CLASS 2 PAINT (25-MIL,TYPE L BEADS) 2'STRIPE & 4'GAP (BIKE)
	(2' X 6') WHITE CROSSWALK MARKINGS (THERMOPLASTIC)
	SOLID WHITE STRAIGHT RIGHT ARROW (THERMOPLASTIC)
	SOLID WHITE ARROW BIKE LANE MARKING(THERMOPLASTIC)
	24" SB: SOLID WHITE STOP BARS (THERMOPLASTIC)
	24" WYT: SOLID WHITE YIELD LINE 24" TRIANGLES (THERMOPLASTIC)
	24" SY: SOLID YELLOW HATCH BARS (THERMOPLASTIC)
	4" DYT: YELLOW 3' STRIPE & 6' GAP (THERMOPLASTIC)
	4" DWTP: WHITE 3' STRIPE & 6' GAP (THERMOPLASTIC)

DISCLAIMER
THE PROFESSIONAL WHOSE SIGNATURE AND PERSONAL SEAL APPEAR HEREON ASSUMES RESPONSIBILITY ONLY FOR WHAT APPEARS ON THIS PAGE, AND DISCLAIMS (PURSUANT TO SECTION 327.411 RSMO) SPECIFICATION, ESTIMATES, REPORTS, OR OTHER DOCUMENTS OR INSTRUMENTS NOT SEALED BY THE UNDERSIGNED PROFESSIONAL RELATING TO OR INTENDED TO BE USED FOR ANY PART OR PARTS OF THE PROJECT TO WHICH THIS PAGE REFERS.



DATE	DESCRIPTION

MISSOURI HIGHWAYS AND TRANSPORTATION COMMISSION

 105 WEST CAPITOL JEFFERSON CITY, MO 65102
 1-888-ASK-MODOT (1-888-275-6636)

PAVEMENT MARKING SHEET